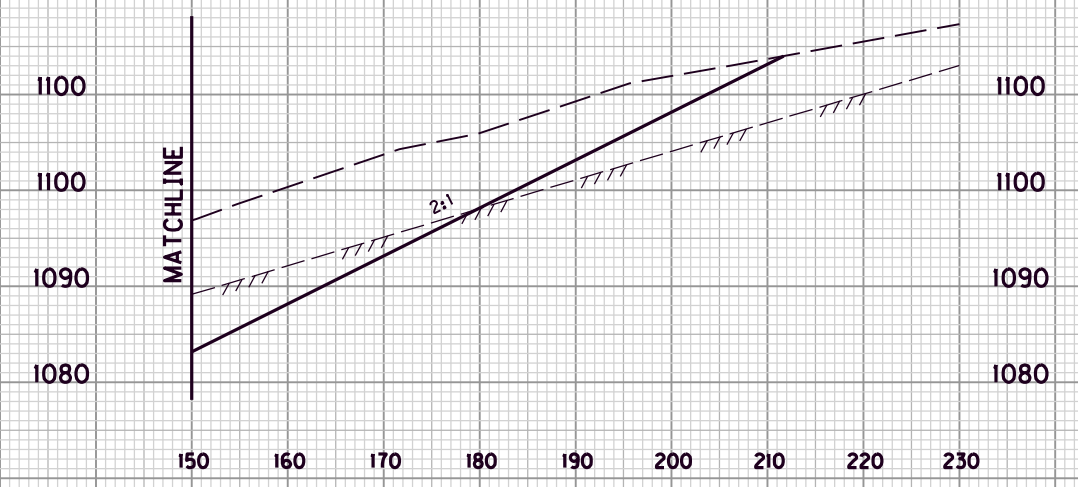
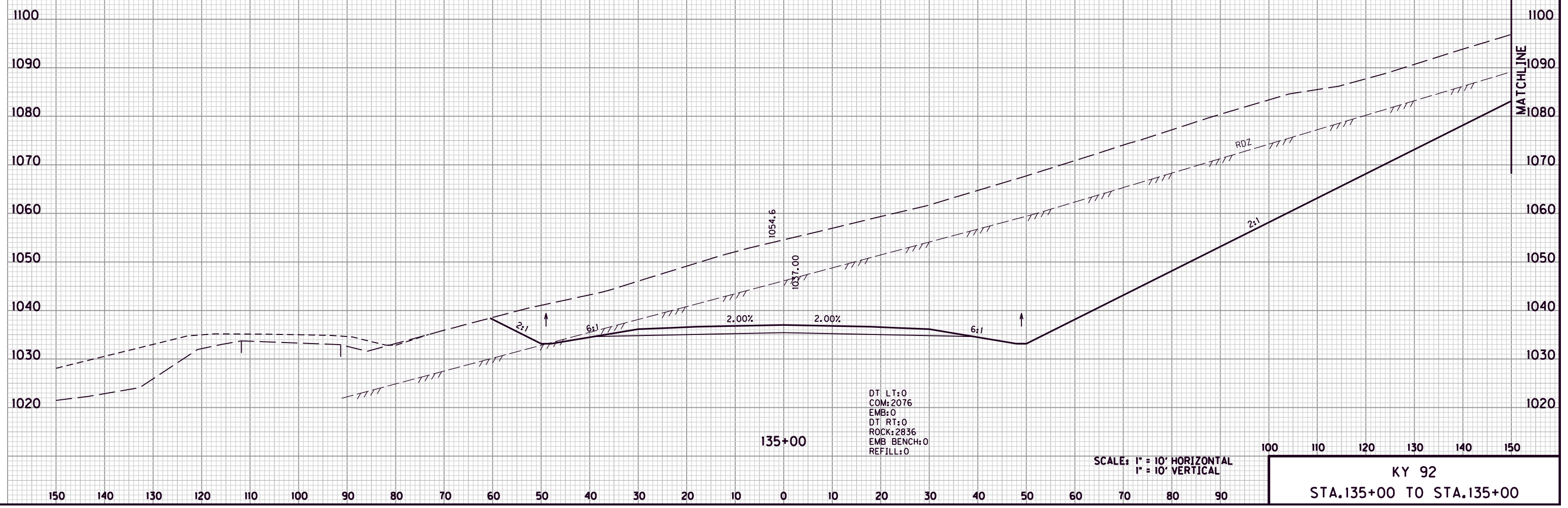


COUNTY OF	ITEM NO.	SHEET NO.
WHITLEY	11-279.10	XI

DT LT COM EMB DT RT ROCK EMB BENCH REFILL



0 3578 0 0 4420 0 0



DT LT:0  
COM:2076  
EMB:0  
DT RT:0  
ROCK:2836  
EMB BENCH:0  
REFILL:0

135+00

SCALE: 1" = 10' HORIZONTAL  
1" = 10' VERTICAL

100 110 120 130 140 150

KY 92  
STA.135+00 TO STA.135+00

FILE NAME: G:\ENGR\HD185.01\PHASE I\ACAD\XSEC\MAINLINE.DGN

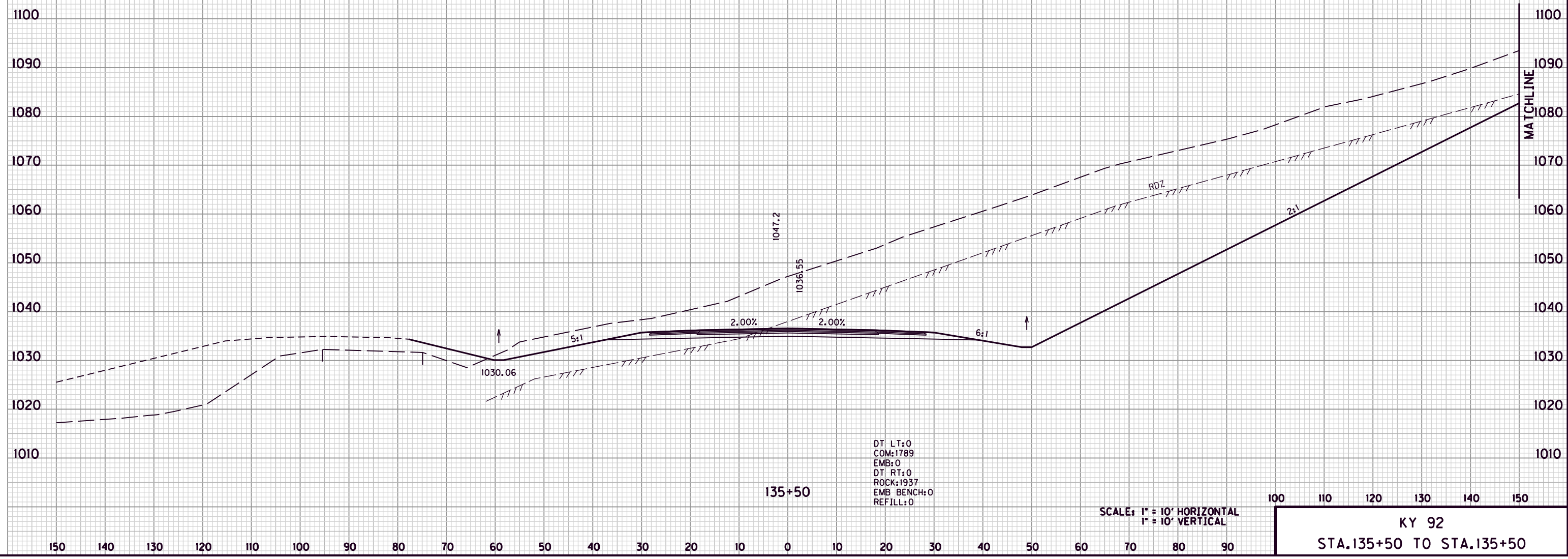
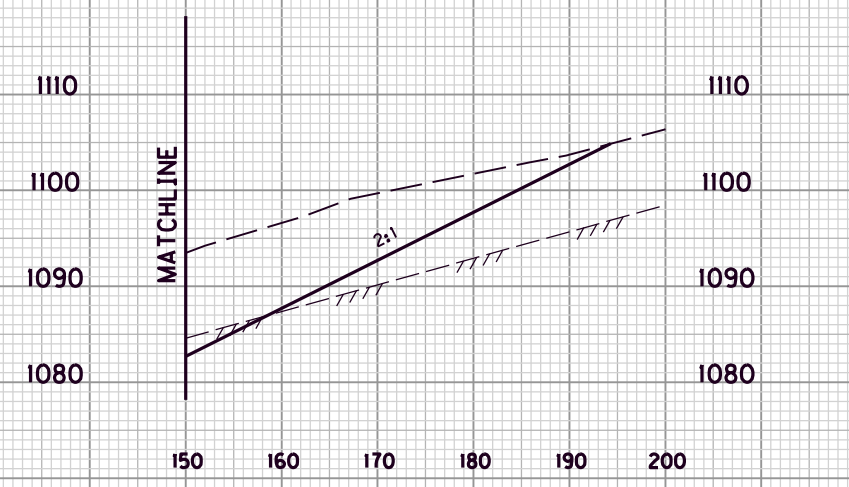
USER: msldps  
DATE PLOTTED: March 7, 2013

E-SHEET NAME:

MicroStation v8.11.7.443

COUNTY OF	ITEM NO.	SHEET NO.
WHITLEY	11-279.10	X2

DT LT COM EMB DT RT ROCK EMB BENCH REFILL



DT LT:0  
COM:1789  
EMB:0  
DT RT:0  
ROCK:1937  
EMB BENCH:0  
REFILL:0

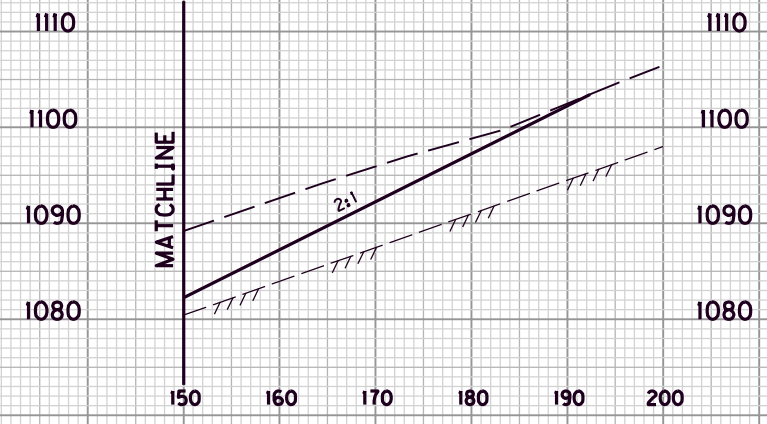
SCALE: 1" = 10' HORIZONTAL  
1" = 10' VERTICAL

100 110 120 130 140 150  
KY 92  
STA.135+50 TO STA.135+50

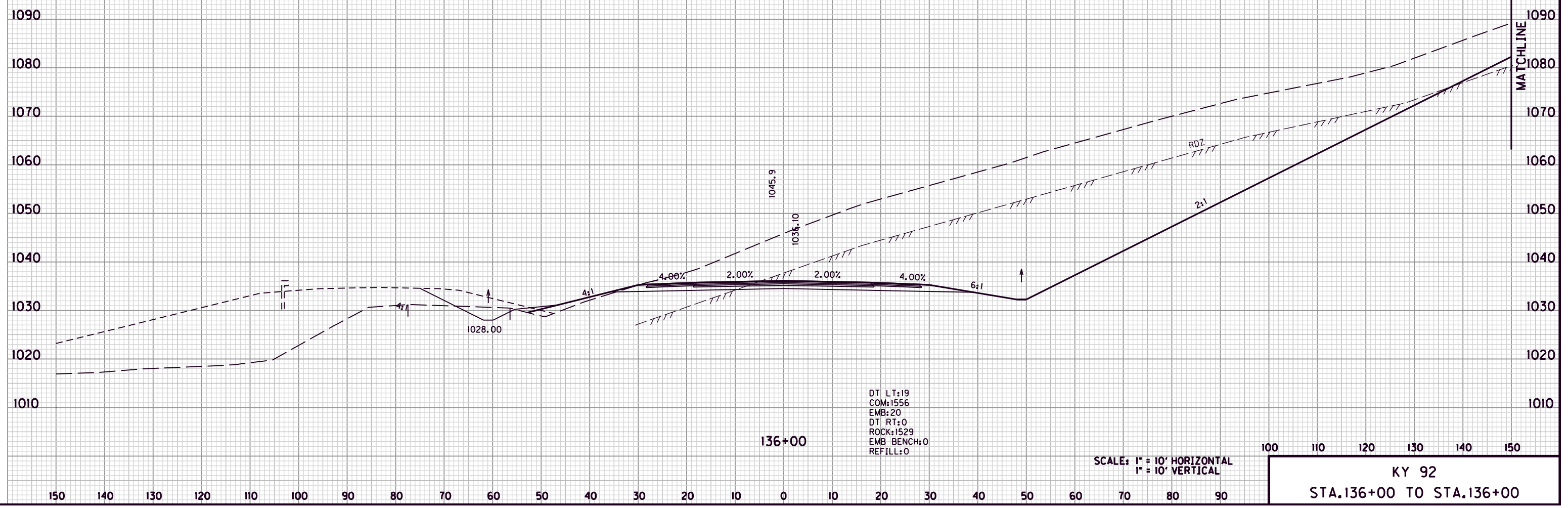
MicroStation v8.11.7.443 E-SHEET NAME: USER: msldps DATE PLOTTED: March 7, 2013 FILE NAME: G:\ENGR\H085.0\PHASE I\ACAD\XSEC\MAINLINE.INE.DGN

COUNTY OF	ITEM NO.	SHEET NO.
WHITLEY	11-279.10	X3

DT LT    COM    EMB    DT RT    ROCK    EMB BENCH    REFILL



39    2589    111    0    2117    0    0



DT LT:19  
COM:1556  
EMB:20  
DT RT:0  
ROCK:1529  
EMB BENCH:0  
REFILL:0

SCALE: 1" = 10' HORIZONTAL  
1" = 10' VERTICAL

100    110    120    130    140    150

KY 92  
STA.136+00 TO STA.136+00

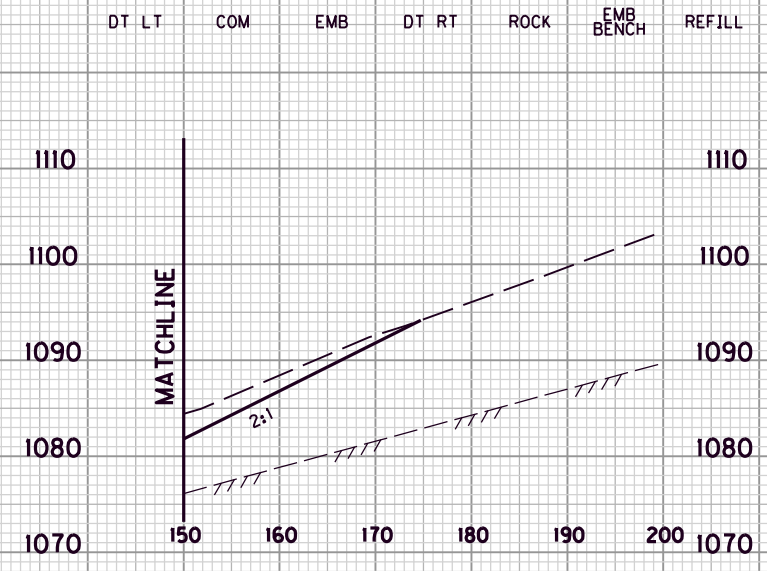
FILE NAME: G:\ENGR\HD185.0\PHASE II\CAD\XSEC\MAINLINE.DGN

USER: msldps  
DATE PLOTTED: March 7, 2013

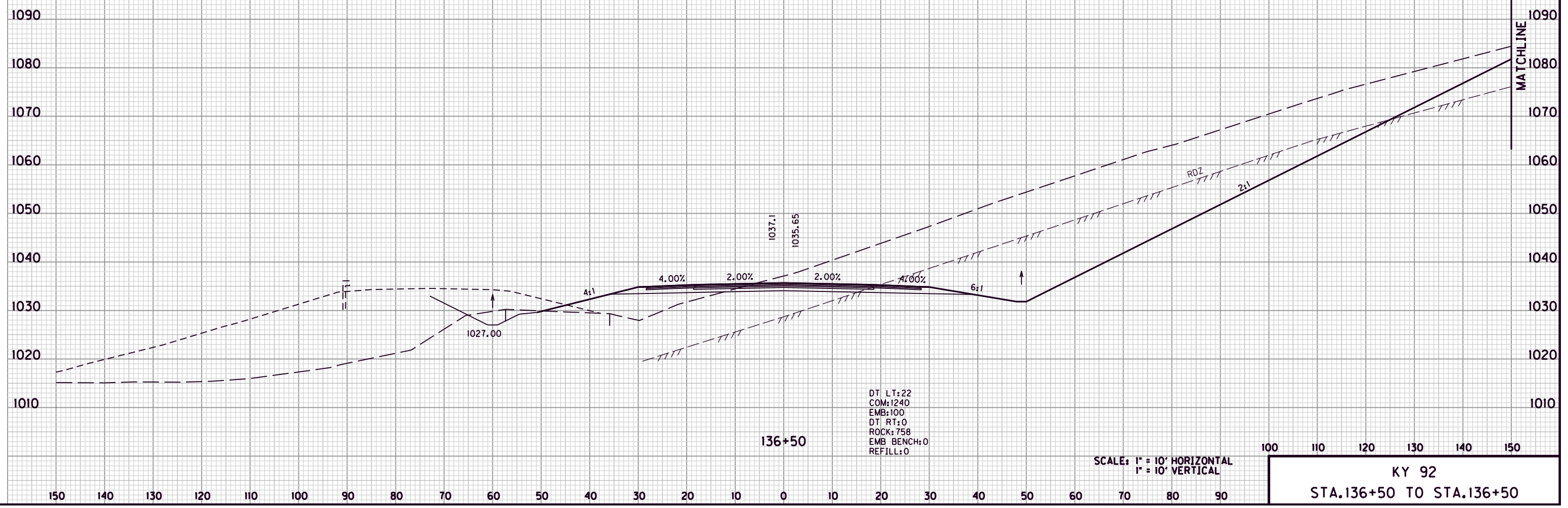
E-SHEET NAME:

MicroStation v8.11.7.443

COUNTY OF	ITEM NO.	SHEET NO.
WHITLEY	11-279.10	X4



21 1850 529 0 855 0 0



DT LT:22  
COM:1240  
EMB:100  
DT RT:0  
ROCK:758  
EMB BENCH:0  
REFILL:0

SCALE: 1" = 10' HORIZONTAL  
1" = 10' VERTICAL

100 110 120 130 140 150

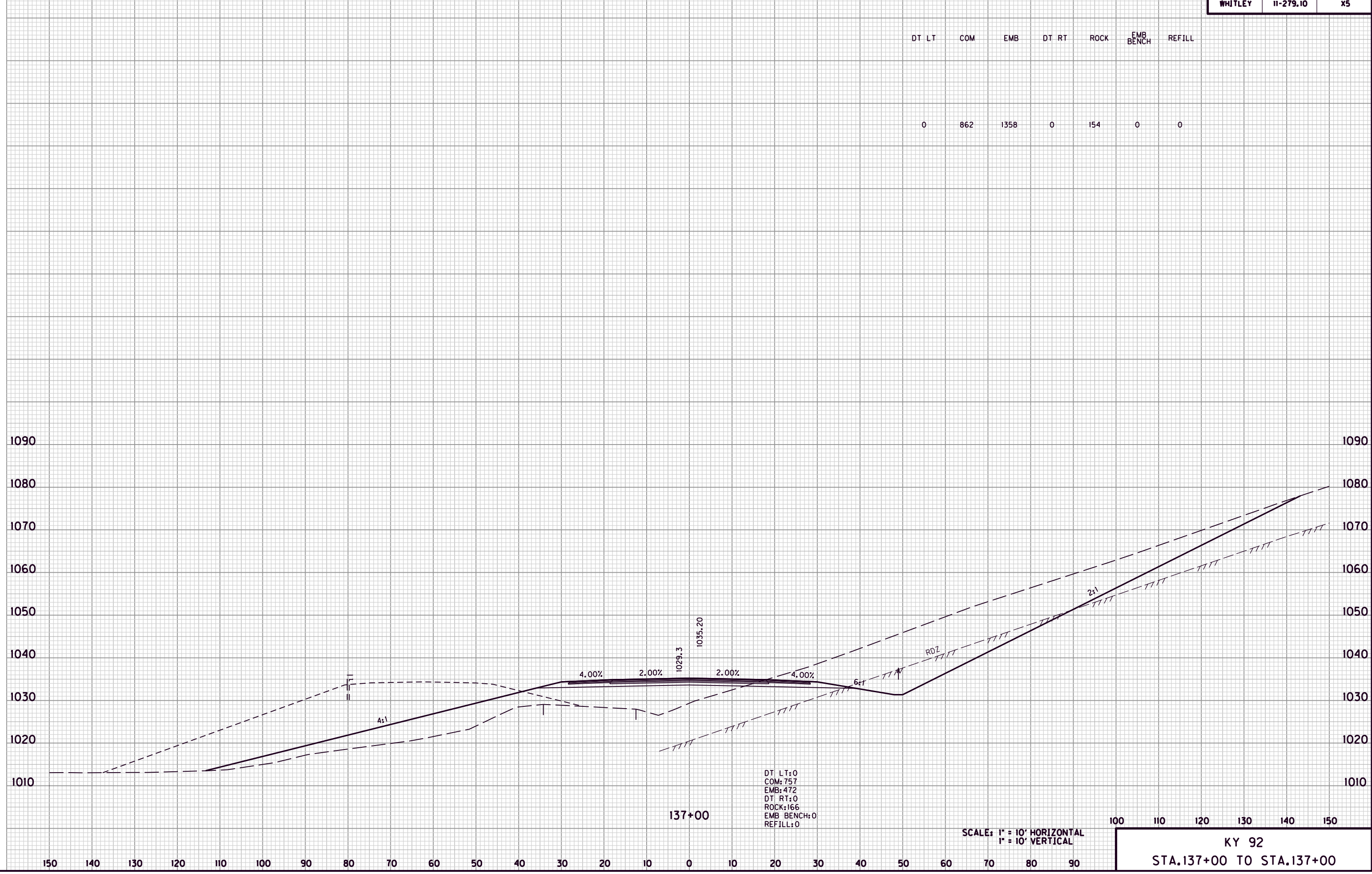
KY 92  
STA.136+50 TO STA.136+50

MicroStation v8.11.7.443 E-SHEET NAME: USER: msldps DATE PLOTTED: March 7, 2013 FILE NAME: G:\ENGR\HDIB5.0\PHASE I\ACAD\XSEC\MAINLINE.DGN

COUNTY OF	ITEM NO.	SHEET NO.
WHITLEY	11-279.10	X5

DT LT	COM	EMB	DT RT	ROCK	EMB BENCH	REFILL
0	862	1358	0	154	0	0

FILE NAME: G:\ENGR\H0185.01\PHASE I\ACAD\XSEC\MAINLINE.DGN  
 USER: msldps  
 DATE PLOTTED: March 7, 2013  
 E-SHEET NAME:  
 MicroStation v8.11.7.443

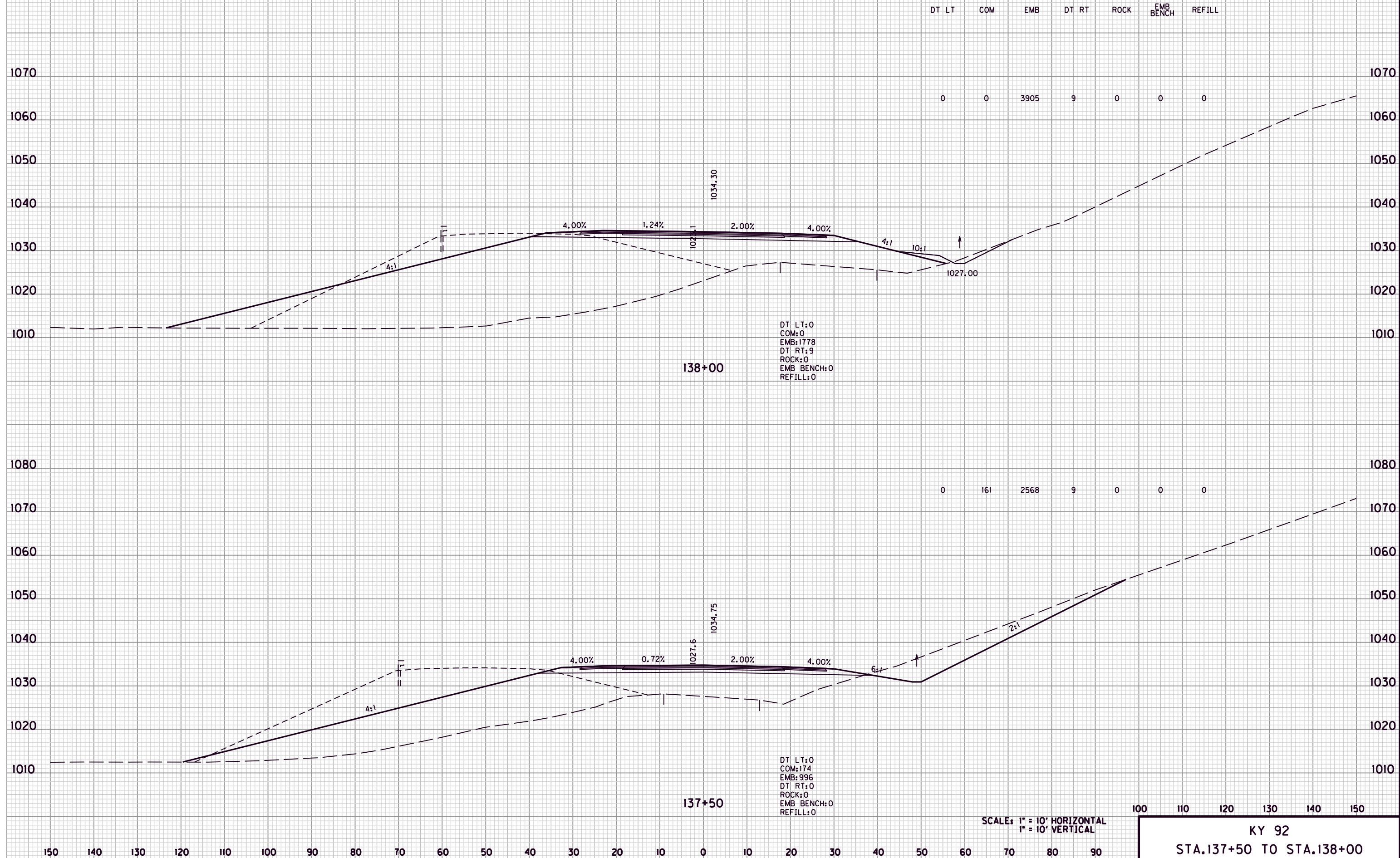


DT LT:0  
 COM:757  
 EMB:472  
 DT RT:0  
 ROCK:166  
 EMB BENCH:0  
 REFILL:0

SCALE: 1" = 10' HORIZONTAL  
1" = 10' VERTICAL

100 110 120 130 140 150  
 KY 92  
 STA.137+00 TO STA.137+00

COUNTY OF	ITEM NO.	SHEET NO.
WHITLEY	11-279.10	X6



FILE NAME: G:\ENGR\HDIB5.0\PHASE II\CAD\XSEC\MAINLINE.DGN

USER: msldps  
DATE PLOTTED: March 7, 2013

E-SHEET NAME:

MicroStation v8.11.7.443

DT LT:0  
COM:0  
EMB:1778  
DT RT:9  
ROCK:0  
EMB BENCH:0  
REFILL:0

DT LT:0  
COM:174  
EMB:996  
DT RT:0  
ROCK:0  
EMB BENCH:0  
REFILL:0

DT LT COM EMB DT RT ROCK EMB BENCH REFILL

0 0 3905 9 0 0 0

0 161 2568 9 0 0 0

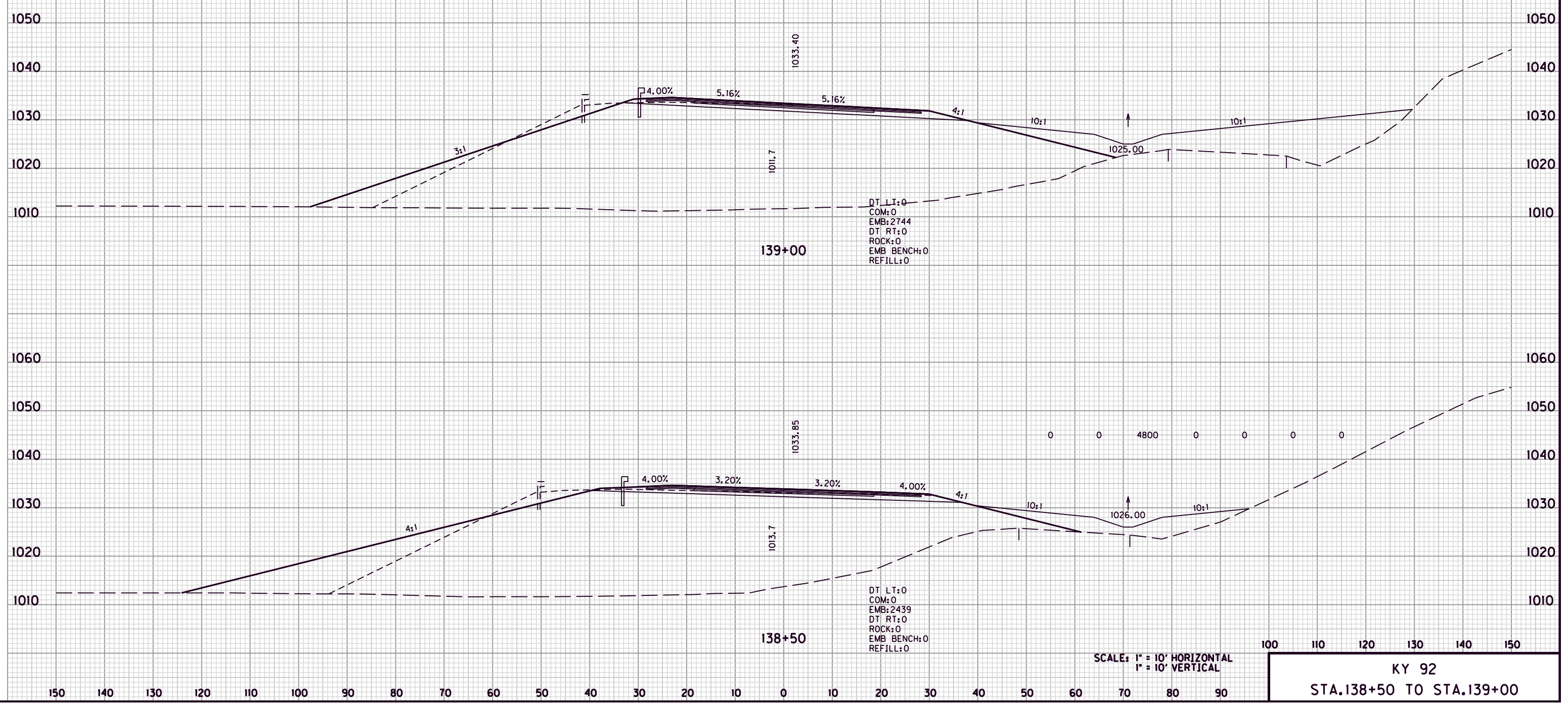
SCALE: 1" = 10' HORIZONTAL  
1" = 10' VERTICAL

100 110 120 130 140 150

KY 92  
STA.137+50 TO STA.138+00

COUNTY OF	ITEM NO.	SHEET NO.
WHITLEY	11-279.10	X7

DT LT	COM	EMB	DT RT	ROCK	EMB BENCH	REFILL
0	0	2541	0	0	0	0



DT LT:0  
COM:0  
EMB:2744  
DT RT:0  
ROCK:0  
EMB BENCH:0  
REFILL:0

DT LT:0  
COM:0  
EMB:2439  
DT RT:0  
ROCK:0  
EMB BENCH:0  
REFILL:0

SCALE: 1" = 10' HORIZONTAL  
1" = 10' VERTICAL

100 110 120 130 140 150

KY 92  
STA.138+50 TO STA.139+00

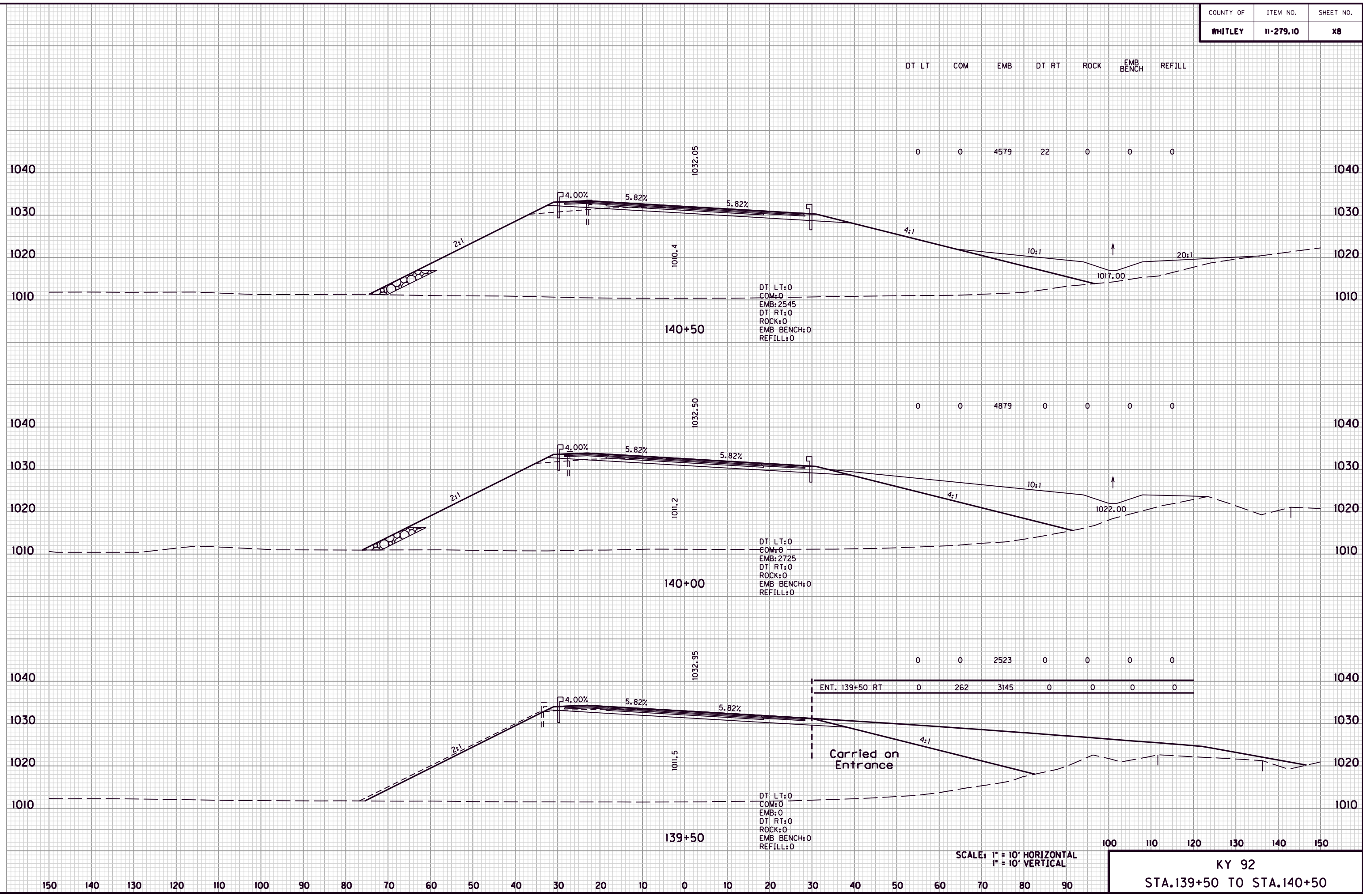
FILE NAME: G:\ENGR\H0185.01\PHASE II\CAD\XSEC\MAINLINE.DGN

USER: msldps  
DATE PLOTTED: March 7, 2013

E-SHEET NAME:

MicroStation v8.11.7.443

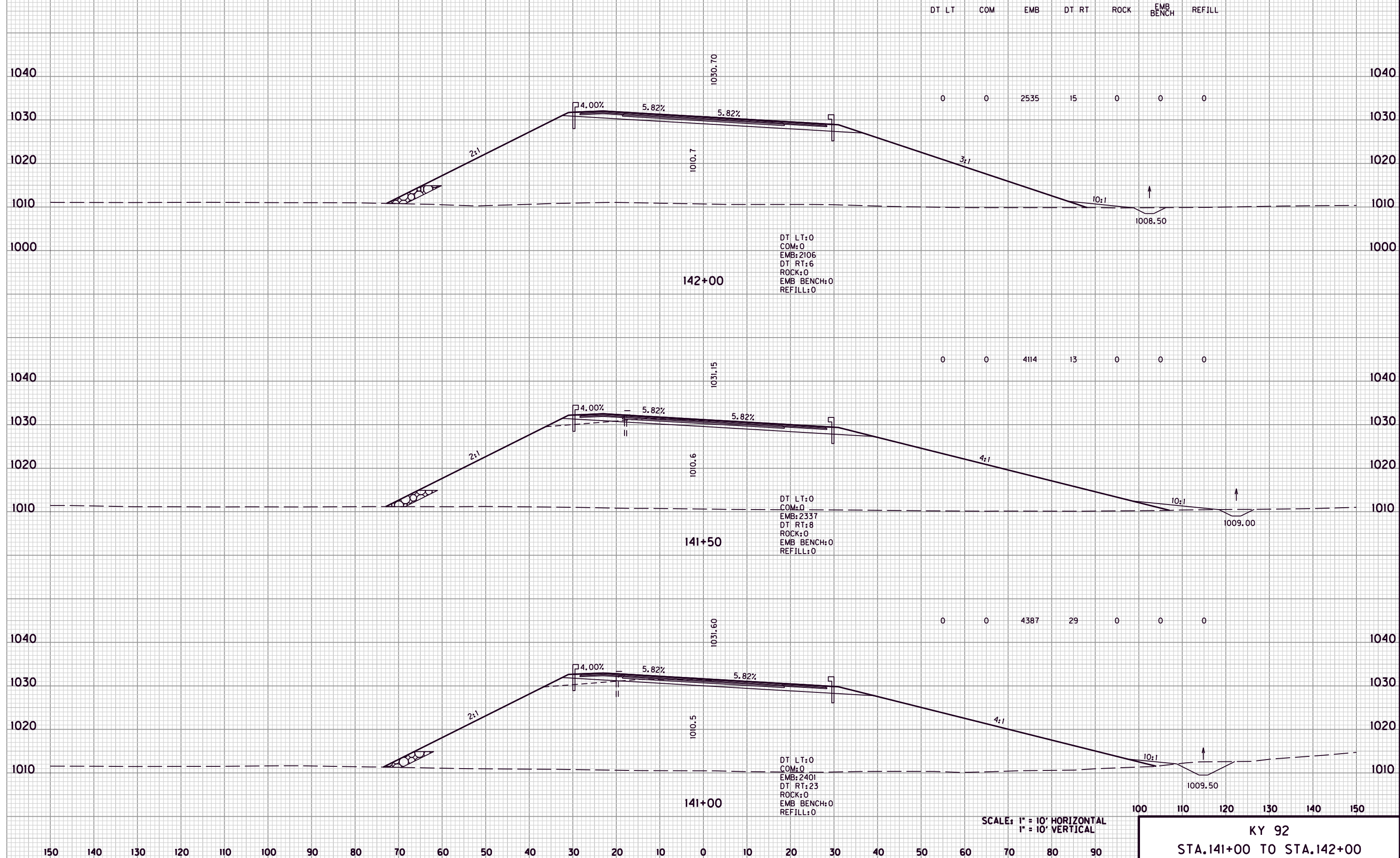
FILE NAME: G:\ENGR\H0185.0\PHASE II\CAD\XSEC\MAIN\LINE.DGN  
 USER: msldps  
 DATE PLOTTED: March 7, 2013  
 E-SHEET NAME:  
 MicroStation v8.11.7.443



SCALE: 1" = 10' HORIZONTAL  
1" = 10' VERTICAL

KY 92  
 STA.139+50 TO STA.140+50





FILE NAME: G:\ENGR\H0185.0\PHASE I\ACAD\XSEC\MAIN\LINE.DGN  
 USER: msldps  
 DATE PLOTTED: March 7, 2013  
 E-SHEET NAME:  
 MicroStation v8.11.7.443

SCALE: 1" = 10' HORIZONTAL  
1" = 10' VERTICAL

100 110 120 130 140 150  
 KY 92  
 STA. 141+00 TO STA. 142+00

COUNTY OF	ITEM NO.	SHEET NO.
WHITLEY	11-279.10	X10

DT LT    COM    EMB    DT RT    ROCK    EMB BENCH    REFILL

0    0    0    13    0    0    0

1040    1040

1030    1030

1020    1020

1010    1010

1000    1000

143+00

DT LT:0  
COM:0  
EMB:0  
DT RT:14  
ROCK:0  
EMB BENCH:0  
REFILL:0

1007.50

0    0    585    23    0    0    0

1040    1040

1030    1030

1020    1020

1010    1010

1000    1000

142+50

DT LT:0  
COM:0  
EMB:632  
DT RT:10  
ROCK:0  
EMB BENCH:0  
REFILL:0

2:1

10:1

1008.00

SCALE: 1" = 10' HORIZONTAL  
1" = 10' VERTICAL

100    110    120    130    140    150

KY 92  
STA.142+50 TO STA.143+00

FILE NAME: G:\ENGR\H085.0\PHASE II\CAD\XSEC\MAINLINE.DGN

USER: msldps  
DATE PLOTTED: March 7, 2013

E-SHEET NAME:

MicroStation v8.11.7.443

150    140    130    120    110    100    90    80    70    60    50    40    30    20    10    0    10    20    30    40    50    60    70    80    90

COUNTY OF	ITEM NO.	SHEET NO.
WHITLEY	11-279.10	XII

DT LT    COM    EMB    DT RT    ROCK    EMB BENCH    REFILL

0    0    2558    0    0    0    0

1040

1030

1020

1010

1000

2:1

144+00

DT LT:0  
COM:0  
EMB:853  
DT RT:0  
ROCK:0  
EMB BENCH:0  
REFILL:0

0    0    789    0    0    0    0

1040

1030

1020

1010

1000

143+50

DT LT:0  
COM:0  
EMB:0  
DT RT:0  
ROCK:0  
EMB BENCH:0  
REFILL:0

SCALE: 1" = 10' HORIZONTAL  
1" = 10' VERTICAL

100    110    120    130    140    150

KY 92  
STA.143+50 TO STA.144+00

150    140    130    120    110    100    90    80    70    60    50    40    30    20    10    0    10    20    30    40    50    60    70    80    90

FILE NAME: G:\ENGR\HDIB5.0\PHASE II\CAD\XSEC\MAINLINE.DGN

USER: msldps  
DATE PLOTTED: March 7, 2013

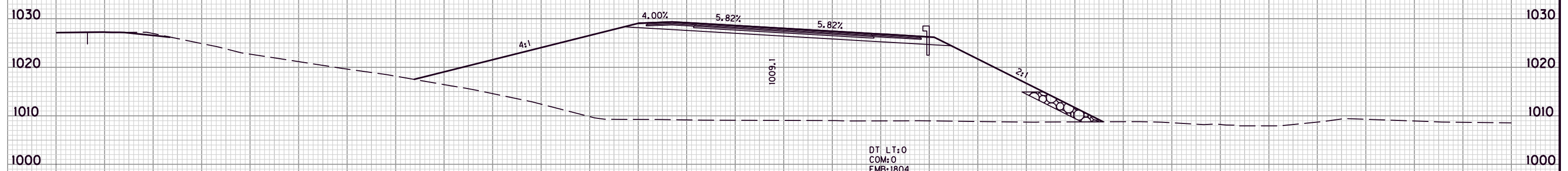
E-SHEET NAME:

MicroStation v8.11.7.443

COUNTY OF	ITEM NO.	SHEET NO.
WHITLEY	11-279.10	X12

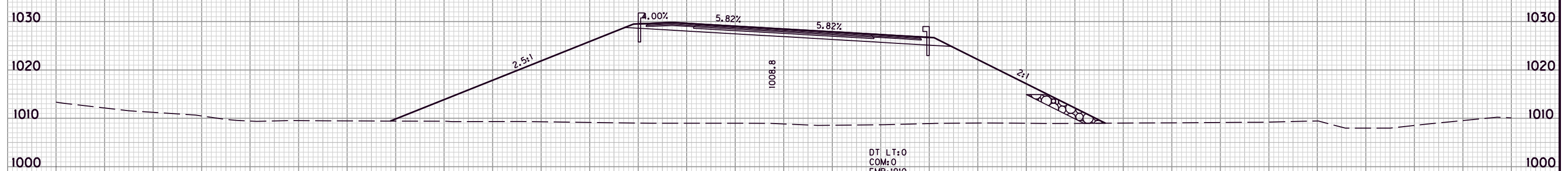
DT LT COM EMB DT RT ROCK EMB BENCH REFILL

0 0 2667 0 0 0 0



DT LT:0  
COM:0  
EMB:1804  
DT RT:0  
ROCK:0  
EMB BENCH:0  
REFILL:0

0 0 3439 0 0 0 0



DT LT:0  
COM:0  
EMB:1910  
DT RT:0  
ROCK:0  
EMB BENCH:0  
REFILL:0

SCALE: 1" = 10' HORIZONTAL  
1" = 10' VERTICAL

100 110 120 130 140 150

KY 92  
STA.144+50 TO STA.145+00

FILE NAME: G:\ENGR\HIBS\0\PHASE II\CAD\XSEC\MAINLINE.DGN

USER: msldps  
DATE PLOTTED: March 7, 2013

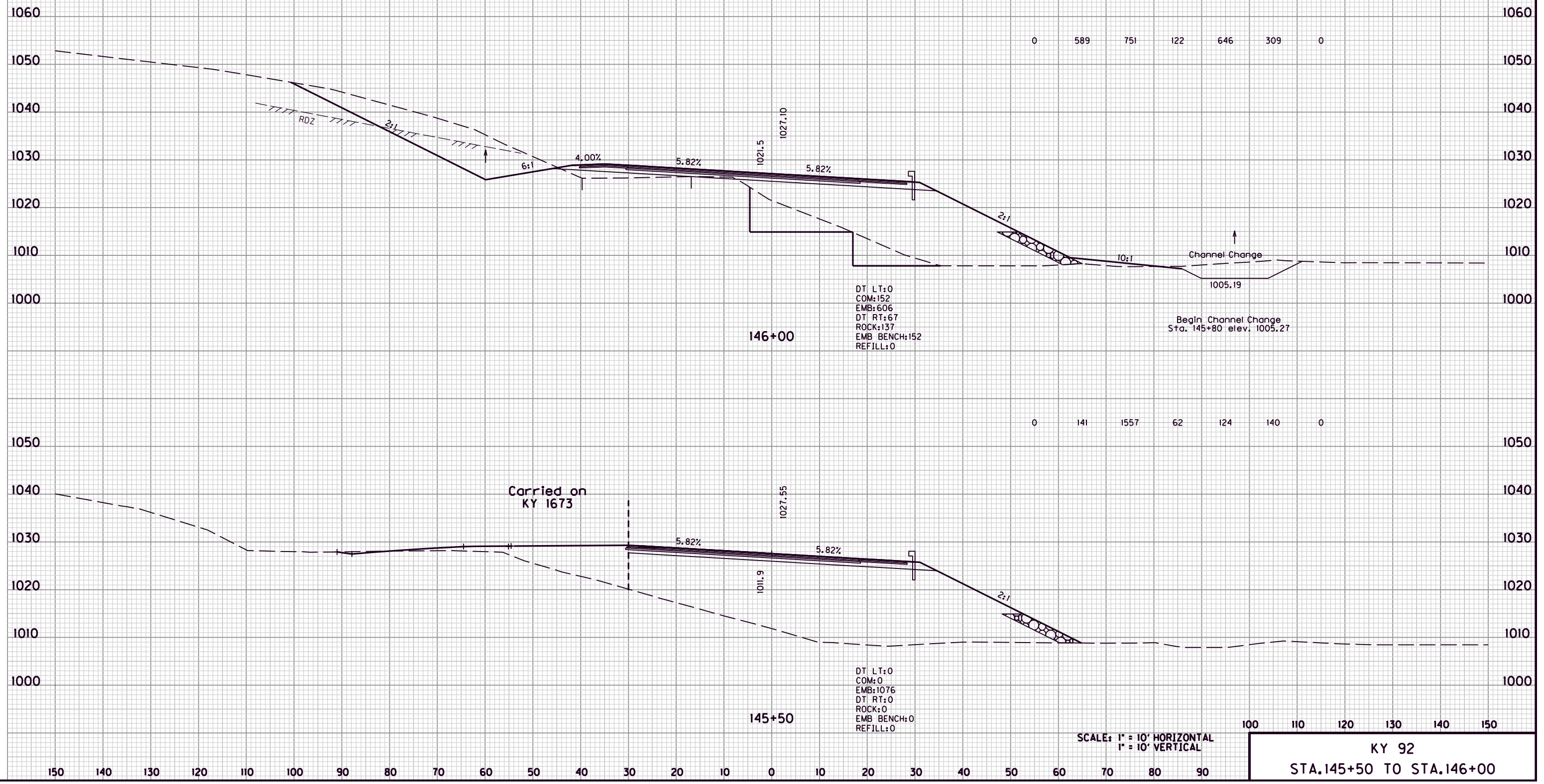
E-SHEET NAME:

MicroStation v8.11.7.443

150 140 130 120 110 100 90 80 70 60 50 40 30 20 10 0 10 20 30 40 50 60 70 80 90

COUNTY OF	ITEM NO.	SHEET NO.
WHITLEY	11-279.10	X13

DT LT    COM    EMB    DT RT    ROCK    EMB BENCH    REFILL



FILE NAME: G:\ENGR\HDB5.0\PHASE II\CAD\XSEC\MAINLINE.DGN

USER: msldps  
DATE PLOTTED: March 7, 2013

E-SHEET NAME:

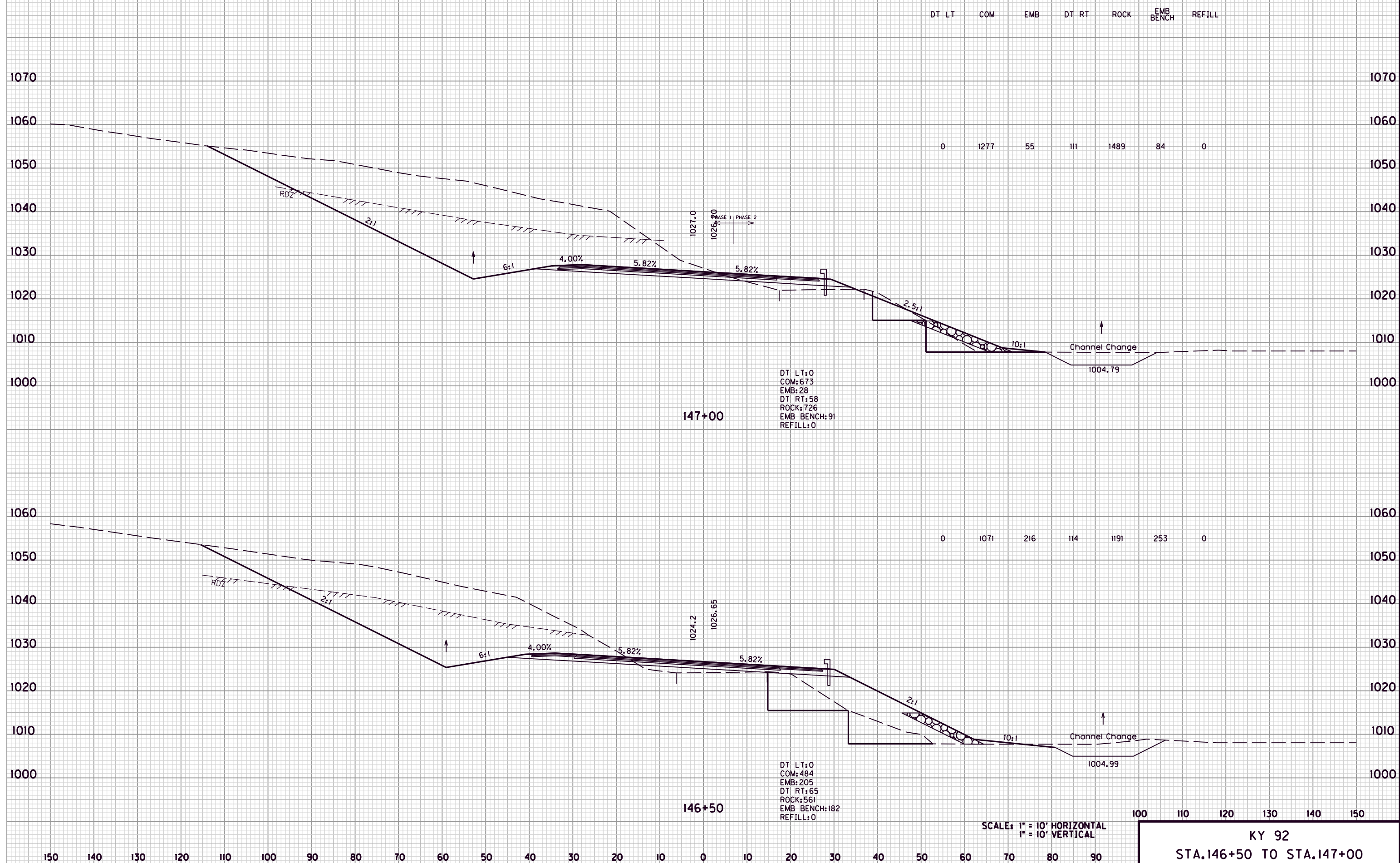
MicroStation v8.11.7.443

100 110 120 130 140 150

SCALE: 1" = 10' HORIZONTAL  
1" = 10' VERTICAL

**KY 92**  
**STA.145+50 TO STA.146+00**

COUNTY OF	ITEM NO.	SHEET NO.
WHITLEY	11-279.10	X14



FILE NAME: G:\ENGR\H0185.01\PHASE II\CAD\XSEC\MAINLINE.DGN  
 USER: msldps  
 DATE PLOTTED: March 7, 2013  
 E-SHEET NAME:  
 MicroStation v8.11.7.443

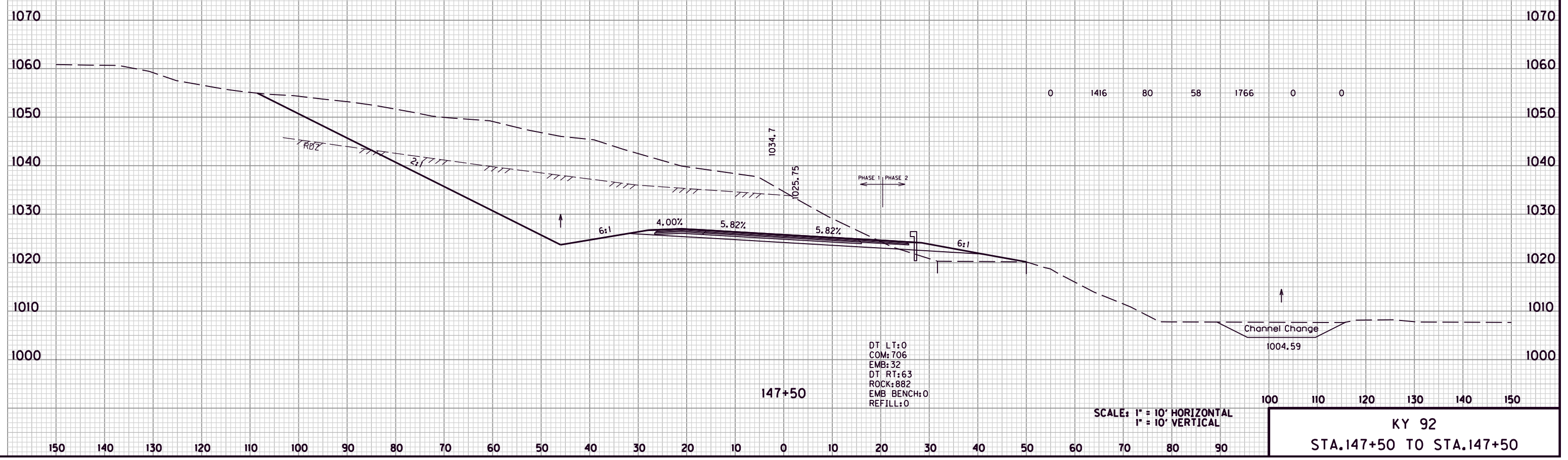
SCALE: 1" = 10' HORIZONTAL  
1" = 10' VERTICAL

100 110 120 130 140 150  
 KY 92  
 STA.146+50 TO STA.147+00

COUNTY OF	ITEM NO.	SHEET NO.
WHITLEY	11-279.10	X15

DT LT    COM    EMB    DT RT    ROCK    EMB BENCH    REFILL

0    1416    80    58    1766    0    0



DT LT:0  
COM:706  
EMB:32  
DT RT:63  
ROCK:882  
EMB BENCH:0  
REFILL:0

SCALE: 1" = 10' HORIZONTAL  
1" = 10' VERTICAL

100    110    120    130    140    150

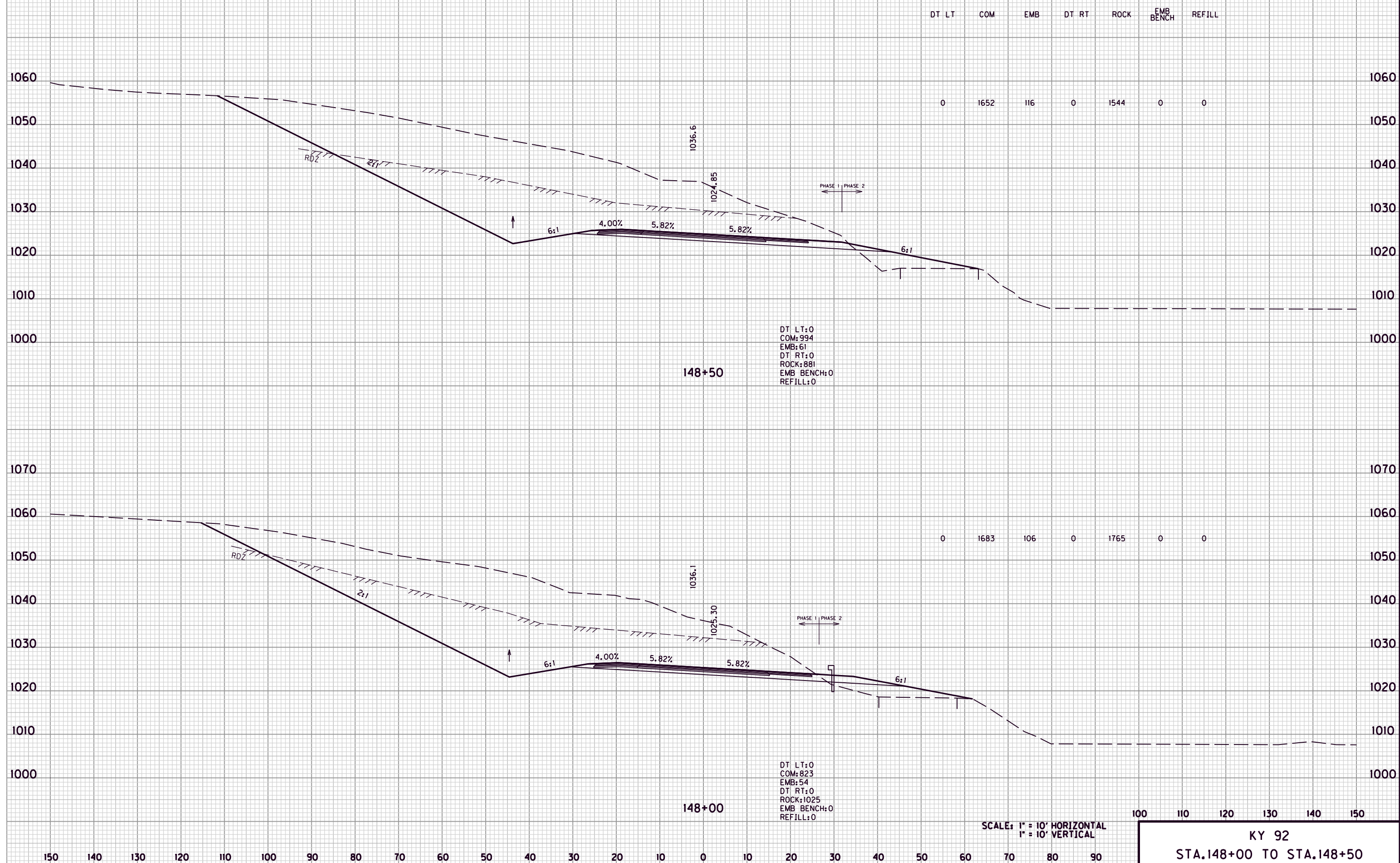
KY 92  
STA.147+50 TO STA.147+50

FILE NAME: G:\ENGR\H0185.01\PHASE I\ACAD\XSEC\MAINLINE.DGN

USER: msldps  
DATE PLOTTED: March 7, 2013

E-SHEET NAME:

MicroStation v8.11.7.443



DT LT	COM	EMB	DT RT	ROCK	EMB BENCH	REFILL
-------	-----	-----	-------	------	-----------	--------

0	1652	116	0	1544	0	0
---	------	-----	---	------	---	---

DT LT:0  
COM:994  
EMB:61  
DT RT:0  
ROCK:881  
EMB BENCH:0  
REFILL:0

148+50

0	1683	106	0	1765	0	0
---	------	-----	---	------	---	---

DT LT:0  
COM:823  
EMB:54  
DT RT:0  
ROCK:1025  
EMB BENCH:0  
REFILL:0

148+00

SCALE: 1" = 10' HORIZONTAL  
1" = 10' VERTICAL

100 110 120 130 140 150

KY 92  
STA.148+00 TO STA.148+50

FILE NAME: G:\ENGR\HDIB5.0\PHASE I\ACAD\XSEC\MAINLINE.DGN

USER: msldps  
DATE PLOTTED: March 7, 2013

E-SHEET NAME:

MicroStation v8.11.7.443

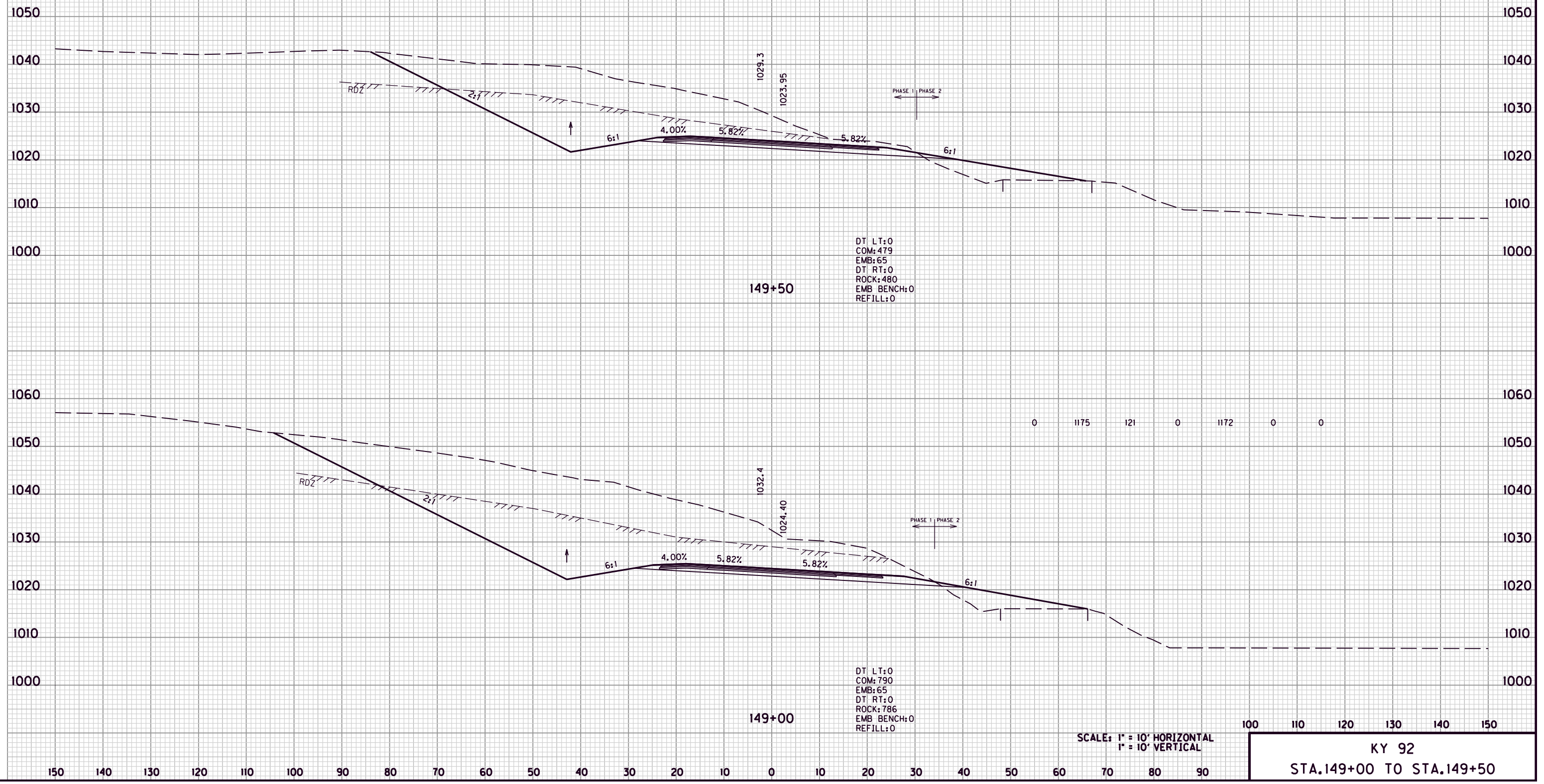
150 140 130 120 110 100 90 80 70 60 50 40 30 20 10 0 10 20 30 40 50 60 70 80 90



COUNTY OF	ITEM NO.	SHEET NO.
WHITLEY	11-279.10	X17

DT LT    COM    EMB    DT RT    ROCK    EMB BENCH    REFILL

0    503    210    0    464    0    0



SCALE: 1" = 10' HORIZONTAL  
1" = 10' VERTICAL

100    110    120    130    140    150

KY 92  
STA.149+00 TO STA.149+50

FILE NAME: G:\ENGR\H0185.01\PHASE II\CAD\XSEC\MAINLINE.DGN

USER: msldps  
DATE PLOTTED: March 7, 2013

E-SHEET NAME:

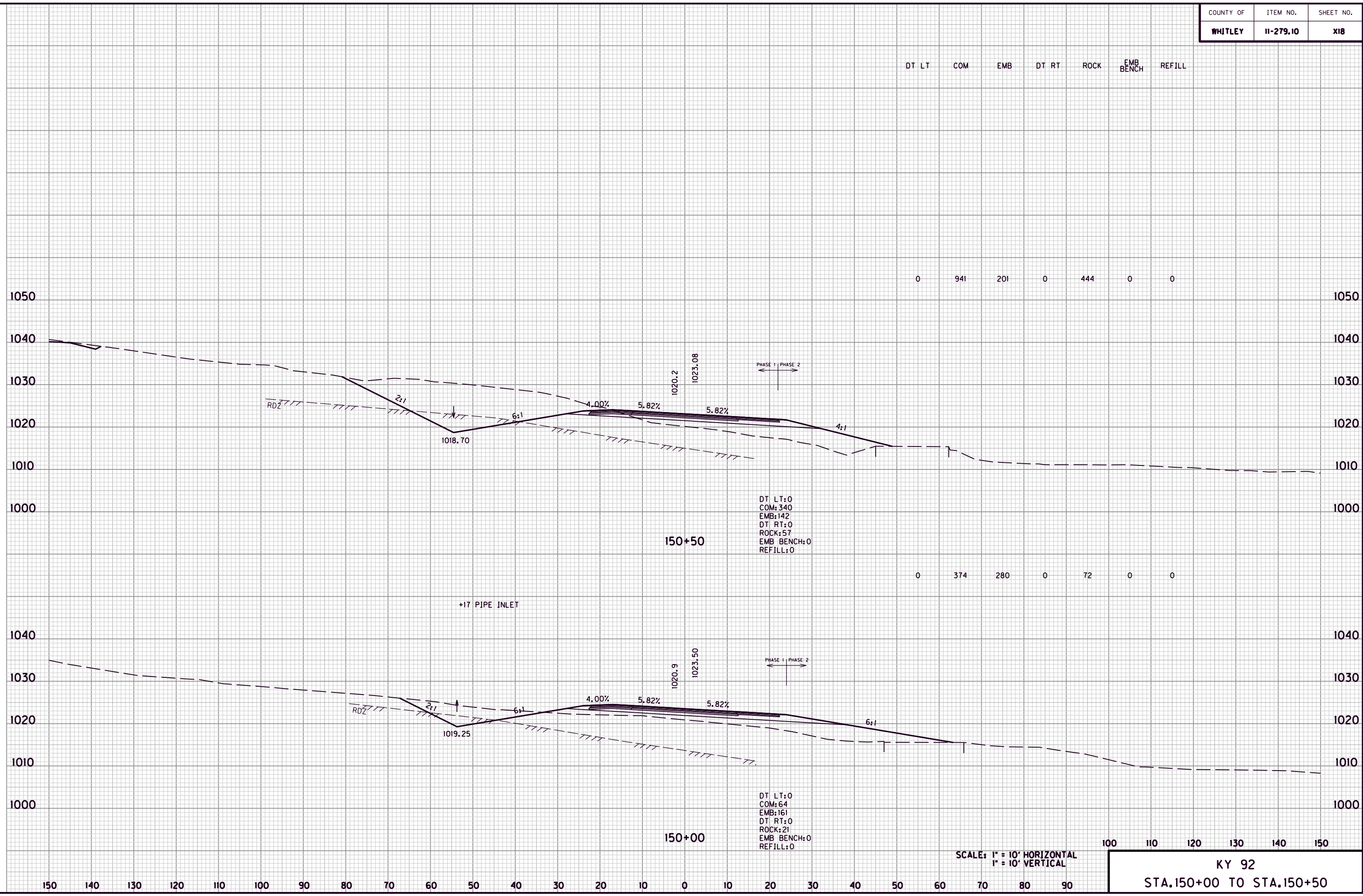
MicroStation v8.11.7.443

COUNTY OF	ITEM NO.	SHEET NO.
WHITLEY	11-279.10	X18

DT LT COM EMB DT RT ROCK EMB BENCH REFILL

0 941 201 0 444 0 0

0 374 280 0 72 0 0



DT LT:0  
COM:340  
EMB:142  
DT RT:0  
ROCK:57  
EMB BENCH:0  
REFILL:0

DT LT:0  
COM:64  
EMB:161  
DT RT:0  
ROCK:21  
EMB BENCH:0  
REFILL:0

SCALE: 1" = 10' HORIZONTAL  
1" = 10' VERTICAL

100 110 120 130 140 150

KY 92  
STA.150+00 TO STA.150+50

FILE NAME: G:\ENGR\HD185.0\PHASE II\CAD\XSEC\MAINLINE.DGN

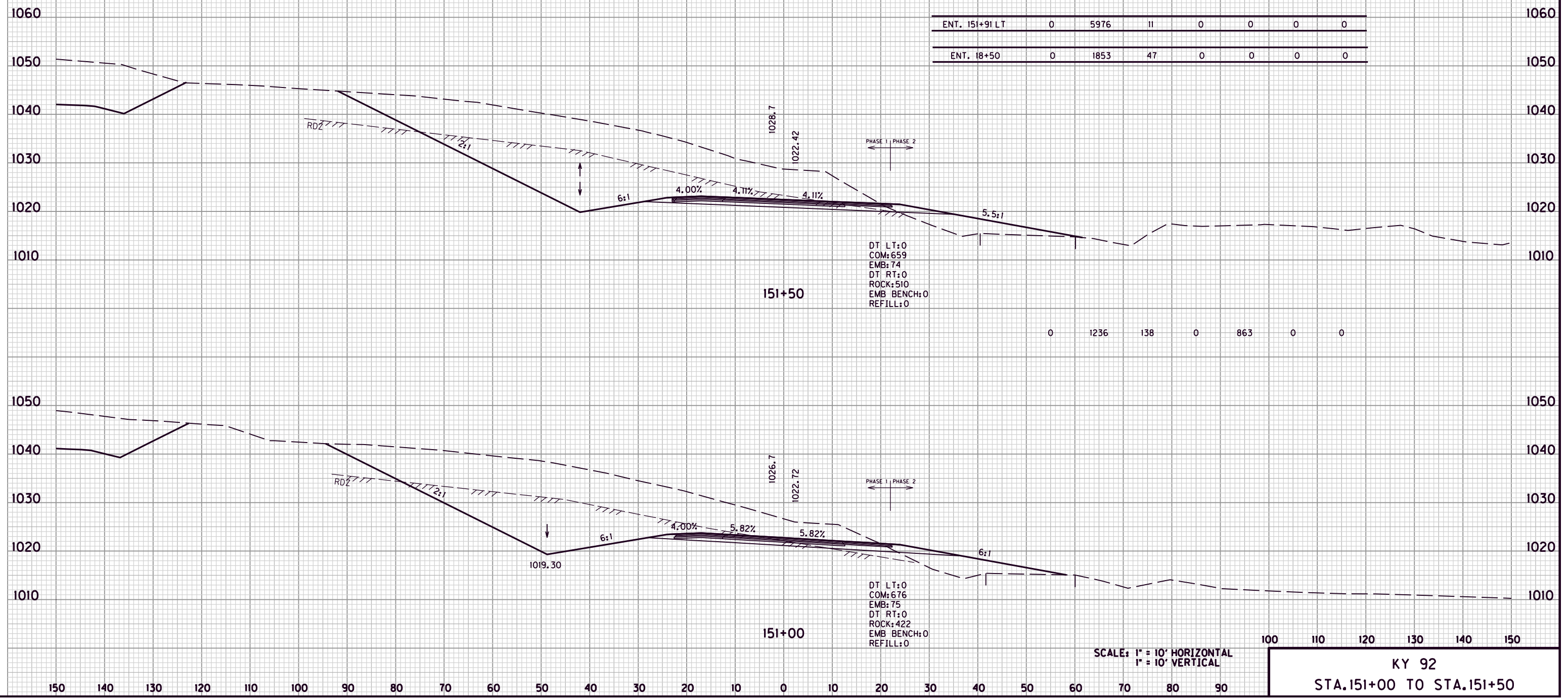
USER: msldps  
DATE PLOTTED: March 7, 2013

E-SHEET NAME:

MicroStation v8.11.7.443

DT LT    COM    EMB    DT RT    ROCK    EMB BENCH    REFILL

	0	770	115	0	617	0	0
ENT. 151+91 LT	0	5976	11	0	0	0	0
ENT. 18+50	0	1853	47	0	0	0	0



DT LT:0  
COM:659  
EMB:74  
DT RT:0  
ROCK:510  
EMB BENCH:0  
REFILL:0

DT LT:0  
COM:676  
EMB:75  
DT RT:0  
ROCK:422  
EMB BENCH:0  
REFILL:0

SCALE: 1" = 10' HORIZONTAL  
1" = 10' VERTICAL

100    110    120    130    140    150

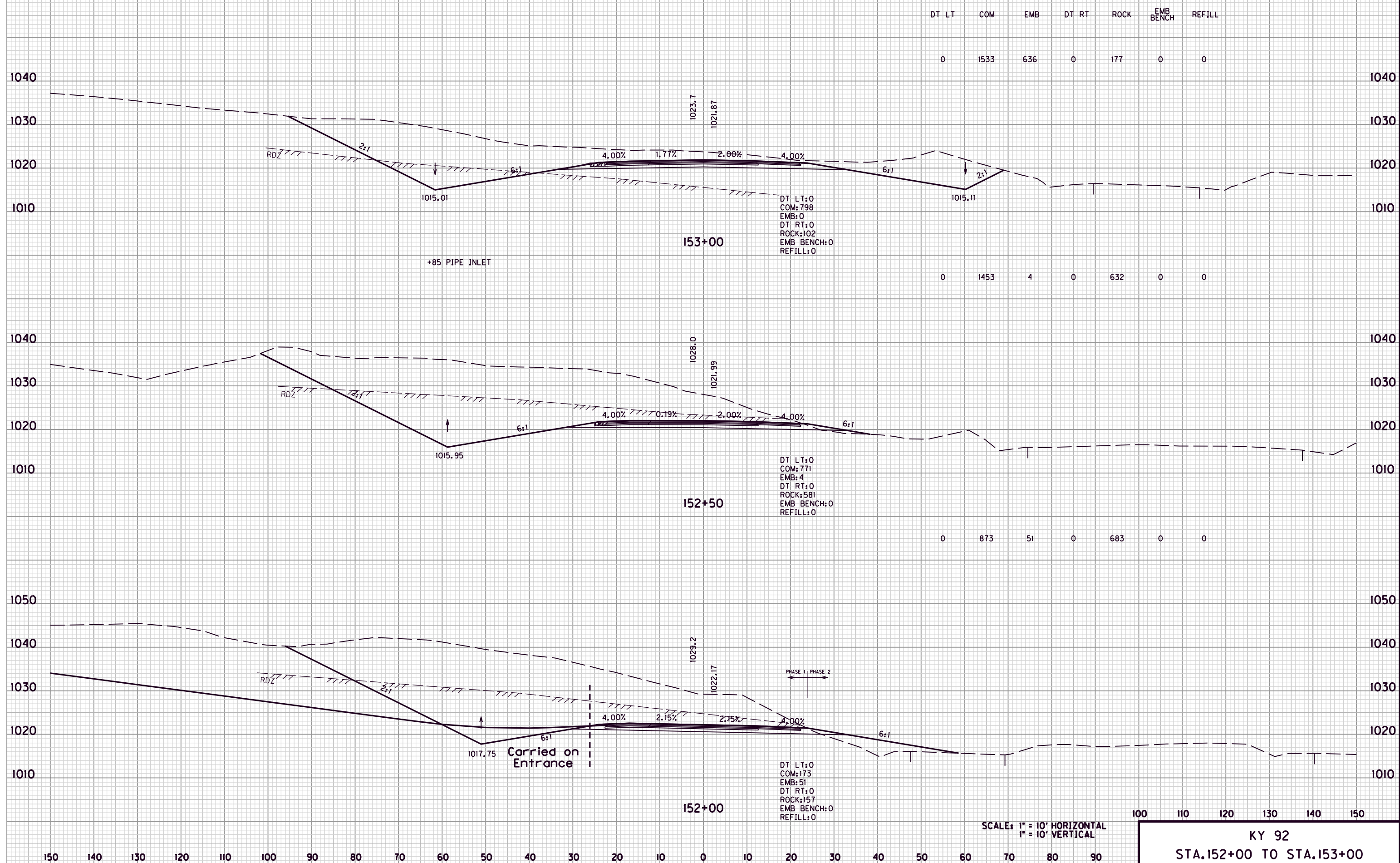
KY 92  
STA. 151+00 TO STA. 151+50

FILE NAME: G:\ENGR\H0185.01\PHASE 11\CAD\XSEC\MAINLINE.DGN

USER: msldps  
DATE PLOTTED: March 7, 2013

E-SHEET NAME:

MicroStation v8.11.7.443



FILE NAME: G:\ENGR\H0185.01\PHASE 11\CAD\XSEC\MAINLINE.DGN  
 USER: msldps  
 DATE PLOTTED: March 7, 2013  
 E-SHEET NAME:  
 MicroStation v8.11.7.443

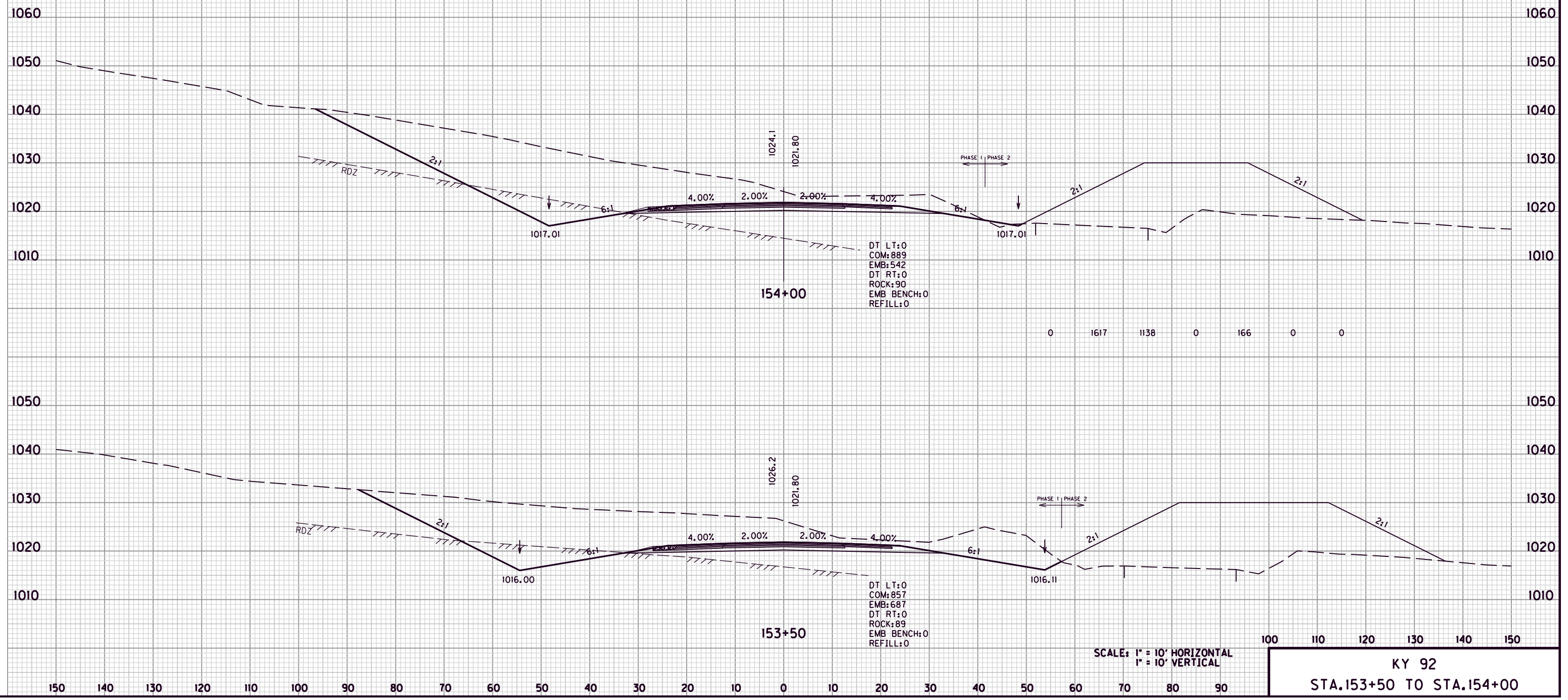
SCALE: 1" = 10' HORIZONTAL  
 1" = 10' VERTICAL  
 KY 92  
 STA. 152+00 TO STA. 153+00

COUNTY OF	ITEM NO.	SHEET NO.
WHITLEY	11-279.10	X21

DT LT COM EMB DT RT ROCK EMB BENCH REFILL

0 1693 919 0 130 0 0

0 1617 1138 0 166 0 0



DT LT:0  
COM:889  
EMB:542  
DT RT:0  
ROCK:90  
EMB BENCH:0  
REFILL:0

DT LT:0  
COM:857  
EMB:687  
DT RT:0  
ROCK:89  
EMB BENCH:0  
REFILL:0

SCALE: 1" = 10' HORIZONTAL  
1" = 10' VERTICAL

100 110 120 130 140 150

KY 92  
STA.153+50 TO STA.154+00

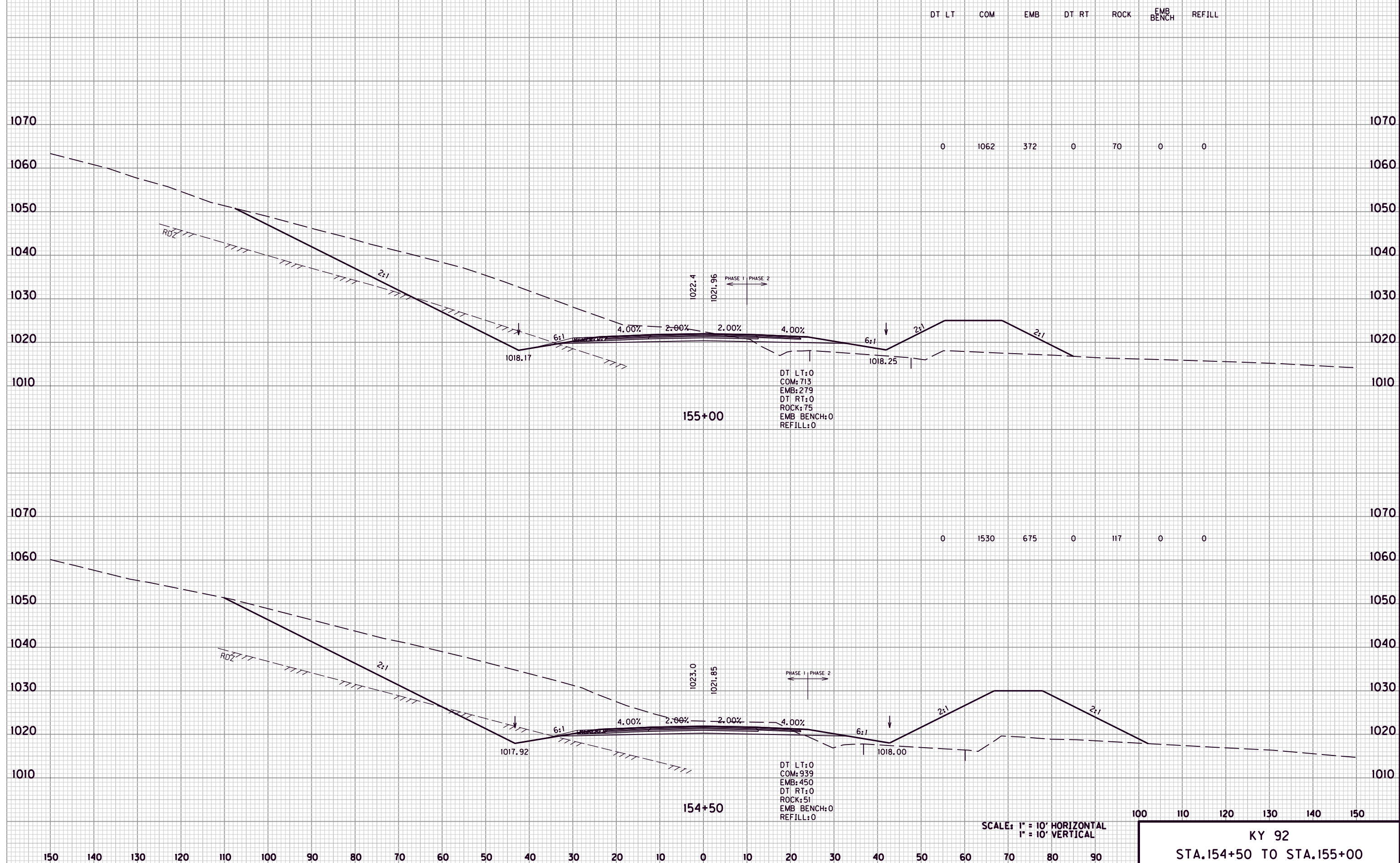
FILE NAME: G:\ENGR\HIBS.01\PHASE II\CAD\XSEC\MAINL.INE.DGN

USER: msldps  
DATE PLOTTED: March 7, 2013

E-SHEET NAME:

MicroStation v8.11.7.443

COUNTY OF	ITEM NO.	SHEET NO.
WHITLEY	11-279.10	X22



SCALE: 1" = 10' HORIZONTAL  
1" = 10' VERTICAL

100 110 120 130 140 150  
KY 92  
STA.154+50 TO STA.155+00

FILE NAME: G:\ENGR\H0185.01\PHASE II\CAD\XSEC\MAINLINE.DGN

USER: msldps  
DATE PLOTTED: March 7, 2013

E-SHEET NAME:

MicroStation v8.11.7.443

COUNTY OF	ITEM NO.	SHEET NO.
WHITLEY	11-279.10	X23

DT LT    COM    EMB    DT RT    ROCK    EMB BENCH    REFILL

0    530    357    0    0    0    0

0    678    296    0    0    0    0



DT LT:0  
COM:298  
EMB:197  
DT RT:0  
ROCK:0  
EMB BENCH:0  
REFILL:0

DT LT:0  
COM:434  
EMB:122  
DT RT:0  
ROCK:0  
EMB BENCH:0  
REFILL:0

SCALE: 1" = 10' HORIZONTAL  
1" = 10' VERTICAL

100    110    120    130    140    150

KY 92  
STA.155+50 TO STA.156+00

FILE NAME: G:\ENGR\HD185.0\PHASE II\CAD\XSEC\MAINL1.NE.DGN

USER: msldps  
DATE PLOTTED: March 7, 2013

E-SHEET NAME:

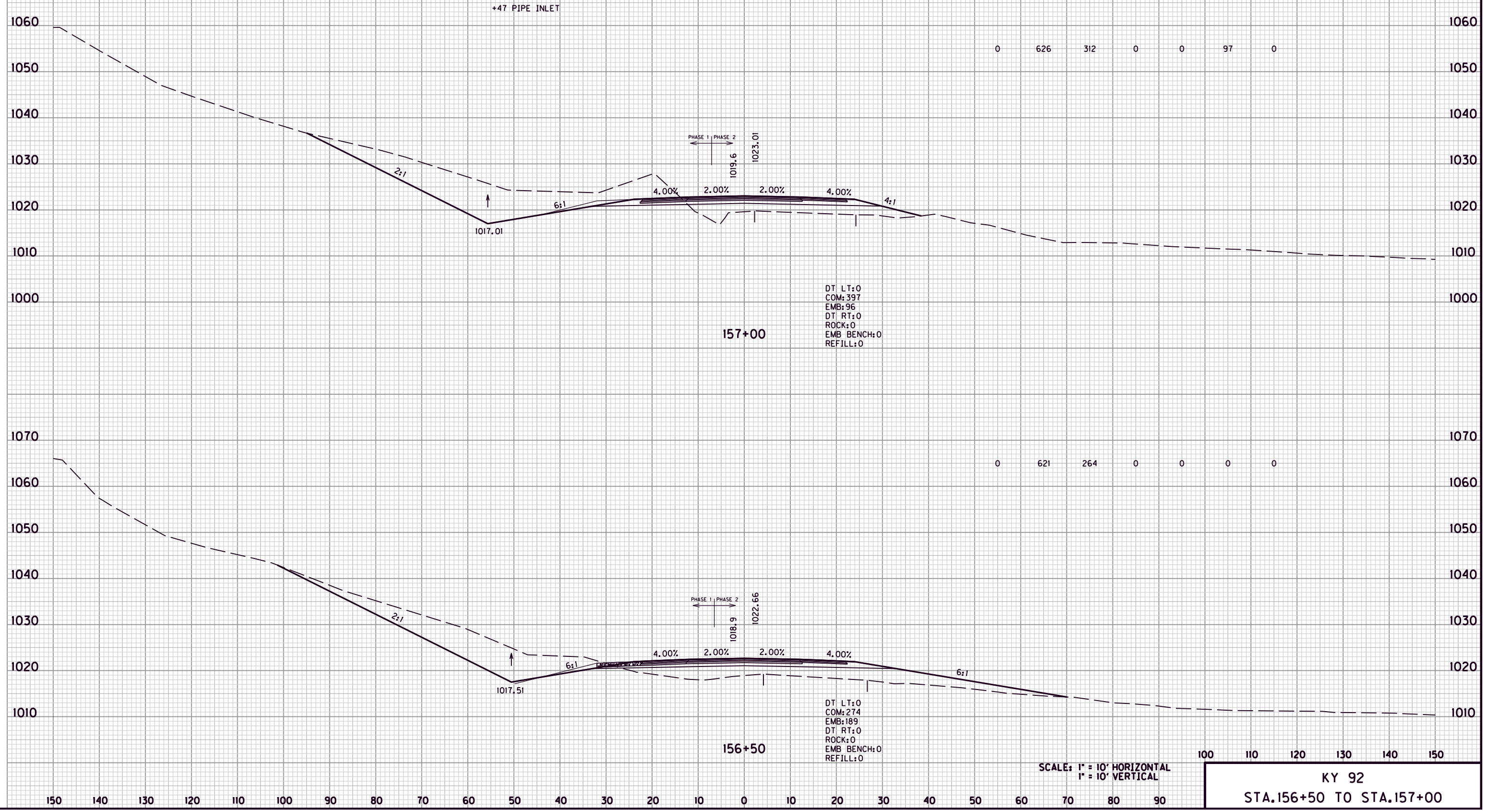
MicroStation v8.11.7.443

COUNTY OF	ITEM NO.	SHEET NO.
WHITLEY	11-279.10	X24

DT LT    COM    EMB    DT RT    ROCK    EMB BENCH    REFILL

0    626    312    0    0    97    0

0    621    264    0    0    0    0



+47 PIPE INLET

PHASE 1 | PHASE 2

DT LT:0  
COM:397  
EMB:96  
DT RT:0  
ROCK:0  
EMB BENCH:0  
REFILL:0

DT LT:0  
COM:274  
EMB:189  
DT RT:0  
ROCK:0  
EMB BENCH:0  
REFILL:0

SCALE: 1" = 10' HORIZONTAL  
1" = 10' VERTICAL

100    110    120    130    140    150

KY 92  
STA.156+50 TO STA.157+00

FILE NAME: G:\ENGR\HD185.0\PHASE II\CAD\XSEC\MAINLINE.DGN

USER: msldps  
DATE PLOTTED: March 7, 2013

E-SHEET NAME:

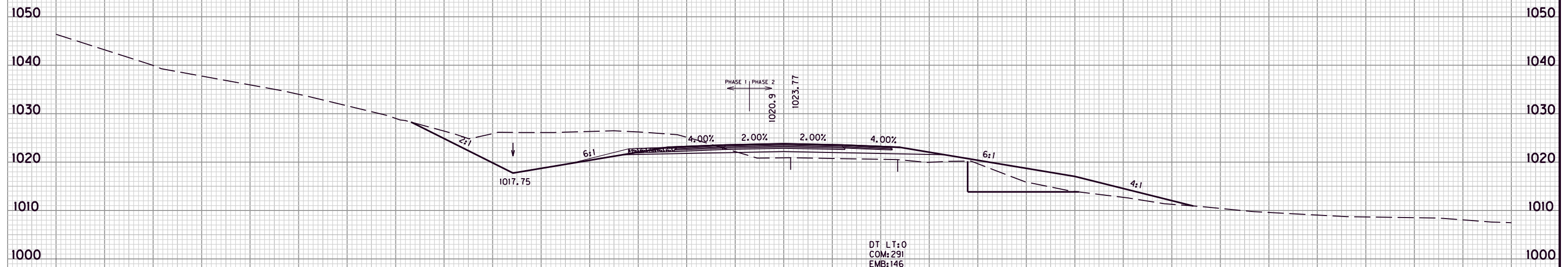
MicroStation v8.11.7.443



COUNTY OF	ITEM NO.	SHEET NO.
WHITLEY	11-279.10	X25

DT LT COM EMB DT RT ROCK EMB BENCH REFILL

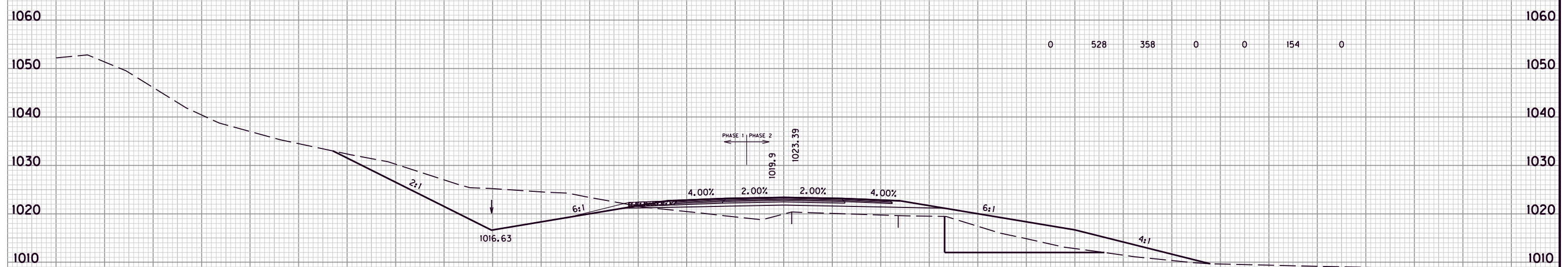
0 590 227 0 0 57 0



DT LT:0  
COM:291  
EMB:146  
DT RT:0  
ROCK:0  
EMB BENCH:62  
REFILL:0

158+00

0 528 358 0 0 154 0



DT LT:0  
COM:279  
EMB:240  
DT RT:0  
ROCK:0  
EMB BENCH:104  
REFILL:0

157+50

SCALE: 1" = 10' HORIZONTAL  
1" = 10' VERTICAL

100 110 120 130 140 150

KY 92  
STA.157+50 TO STA.158+00

FILE NAME: G:\ENGR\HDIB5.0\PHASE II\CAD\XSEC\MAIN\I.E.DGN

USER: msldps  
DATE PLOTTED: March 7, 2013

E-SHEET NAME:

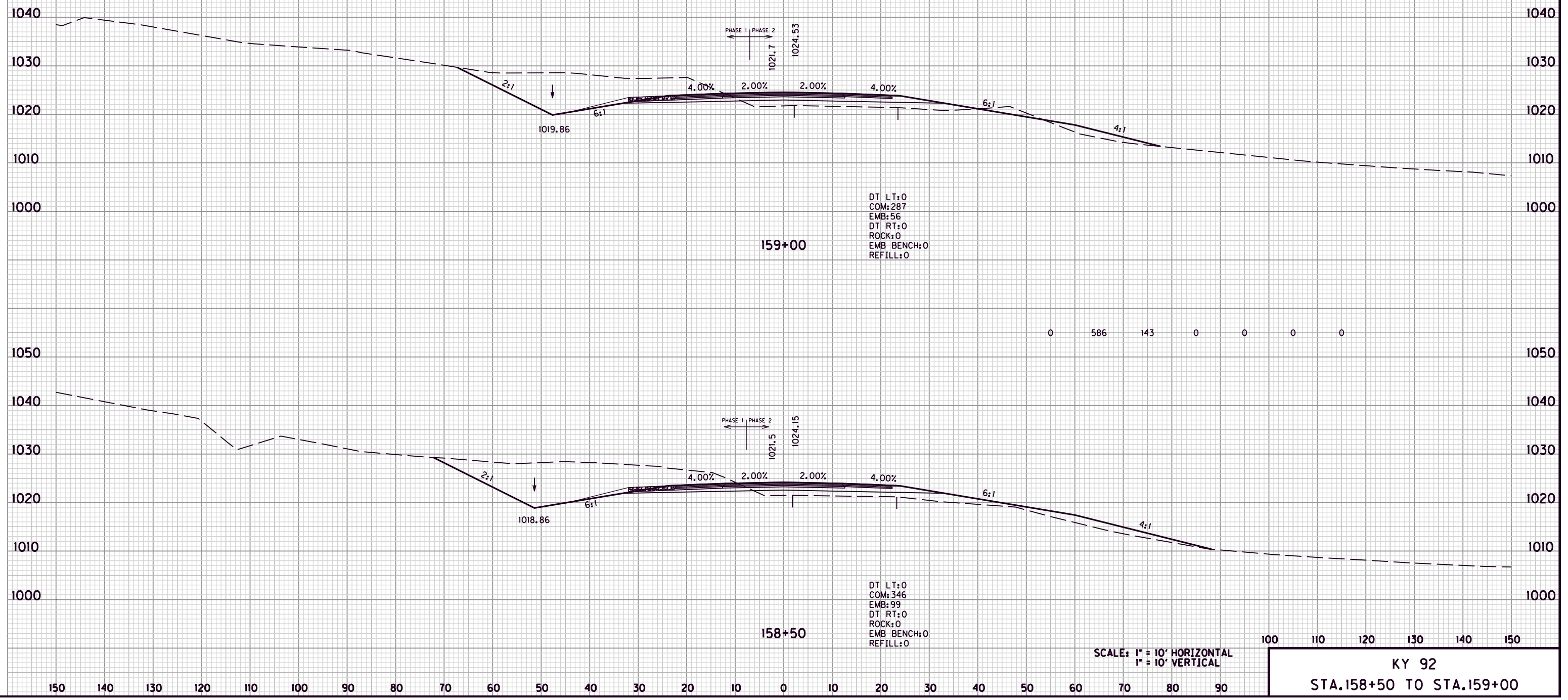
MicroStation v8.11.7.443

150 140 130 120 110 100 90 80 70 60 50 40 30 20 10 0 10 20 30 40 50 60 70 80 90

DT LT    COM    EMB    DT RT    ROCK    EMB BENCH    REFILL

0    398    186    0    0    85    0

0    586    143    0    0    0    0



DT LT:0  
COM:287  
EMB:56  
DT RT:0  
ROCK:0  
EMB BENCH:0  
REFILL:0

DT LT:0  
COM:346  
EMB:99  
DT RT:0  
ROCK:0  
EMB BENCH:0  
REFILL:0

SCALE: 1" = 10' HORIZONTAL  
1" = 10' VERTICAL

100    110    120    130    140    150

KY 92  
STA.158+50 TO STA.159+00

FILE NAME: G:\ENGR\H0185.01\PHASE II\CAD\XSEC\MAINLINE.DGN

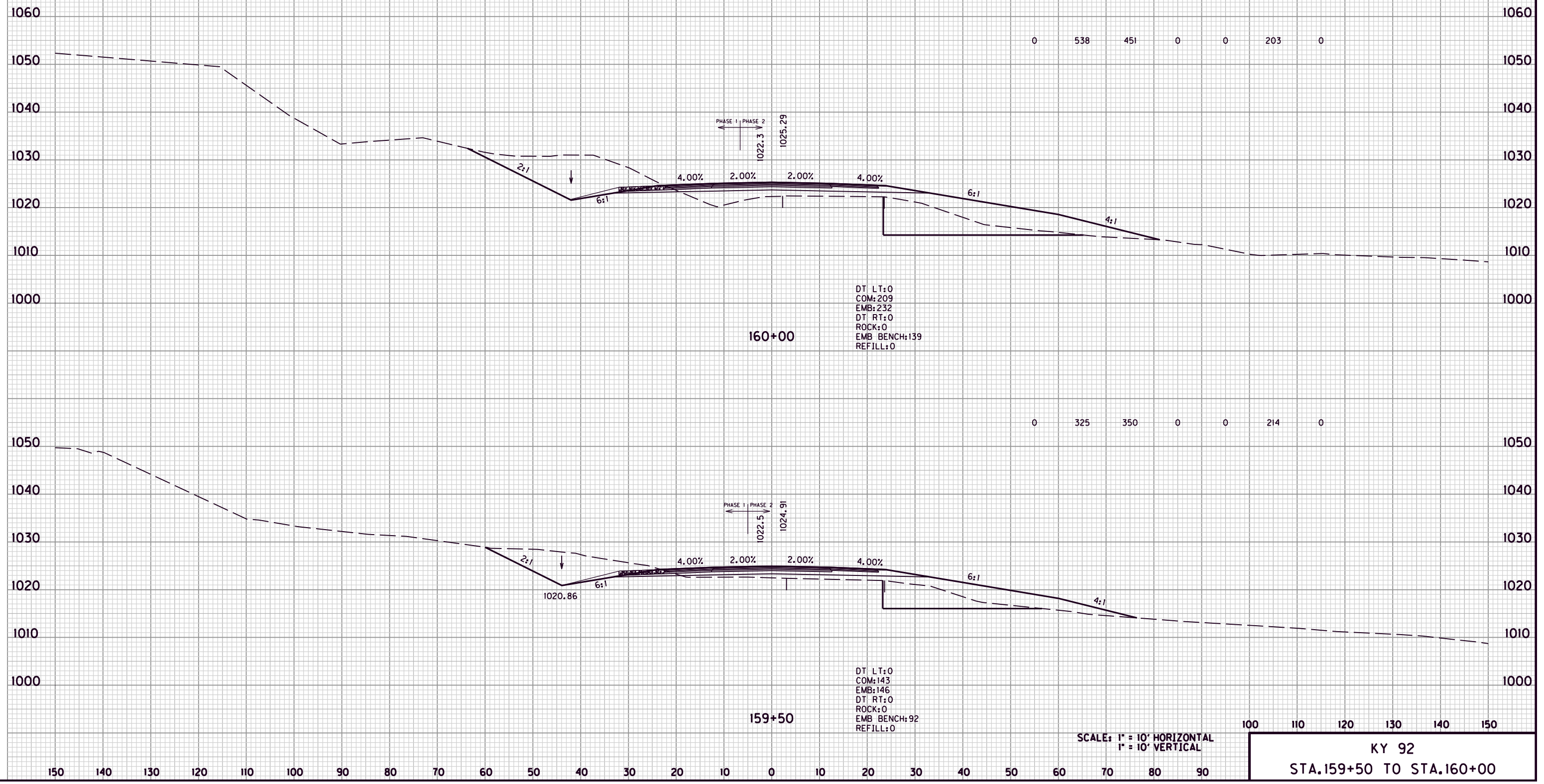
USER: msldps  
DATE PLOTTED: March 7, 2013

E-SHEET NAME:

MicroStation v8.11.7.443

150    140    130    120    110    100    90    80    70    60    50    40    30    20    10    0    10    20    30    40    50    60    70    80    90

DT LT	COM	EMB	DT RT	ROCK	EMB BENCH	REFILL
-------	-----	-----	-------	------	-----------	--------



DT LT:0  
COM:209  
EMB:232  
DT RT:0  
ROCK:0  
EMB BENCH:139  
REFILL:0

DT LT:0  
COM:143  
EMB:146  
DT RT:0  
ROCK:0  
EMB BENCH:92  
REFILL:0

SCALE: 1" = 10' HORIZONTAL  
1" = 10' VERTICAL

100 110 120 130 140 150

KY 92  
STA.159+50 TO STA.160+00

FILE NAME: G:\ENGR\H0185.01\PHASE II\CAD\XSEC\MAINLINE.DGN

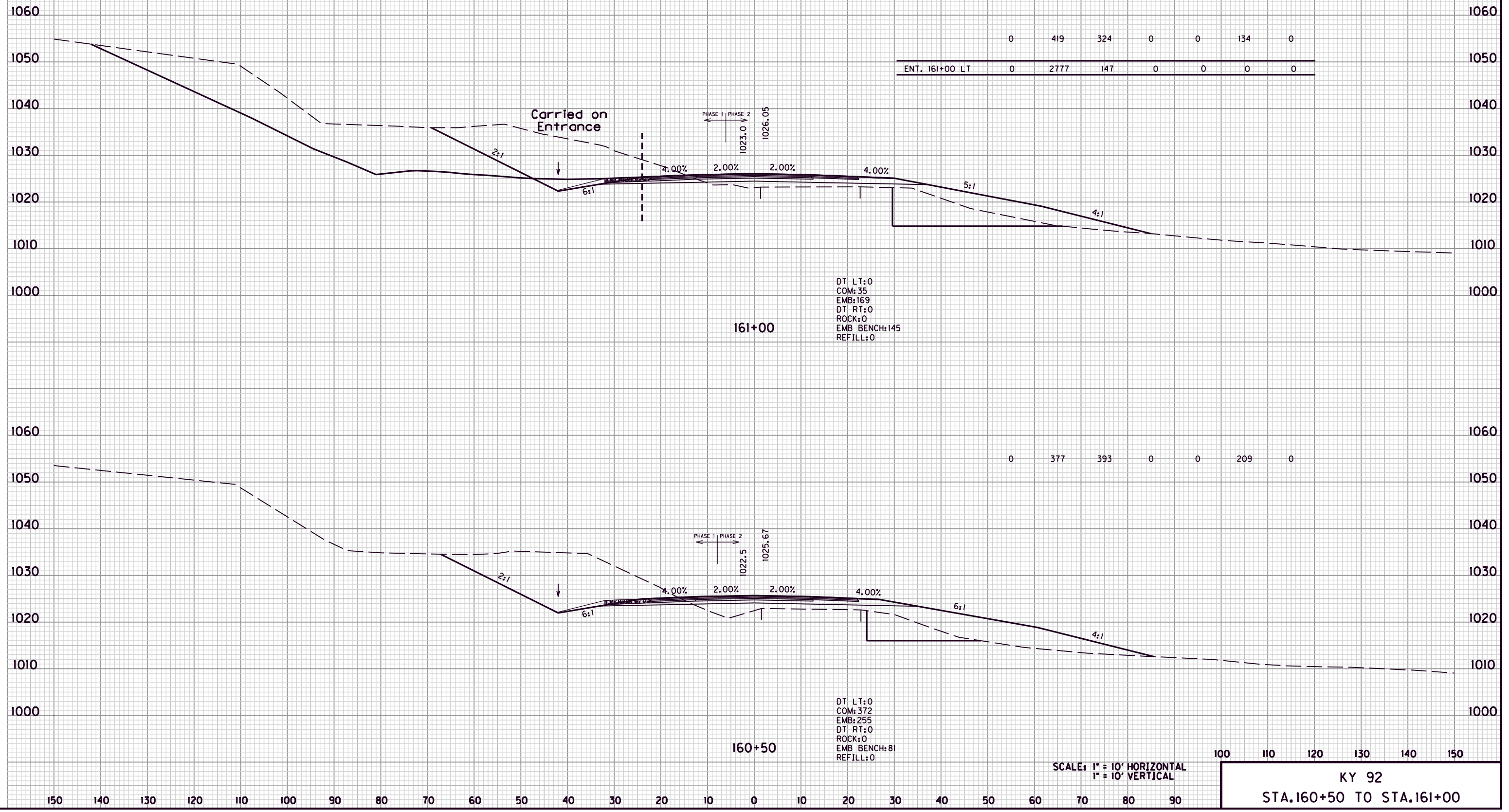
USER: msldps  
DATE PLOTTED: March 7, 2013

E-SHEET NAME:

MicroStation v8.11.7.443

DT LT COM EMB DT RT ROCK EMB BENCH REFILL

	0	419	324	0	0	134	0
ENT. 161+00 LT	0	2777	147	0	0	0	0



DT LT:0  
COM:35  
EMB:169  
DT RT:0  
ROCK:0  
EMB BENCH:145  
REFILL:0

DT LT:0  
COM:372  
EMB:255  
DT RT:0  
ROCK:0  
EMB BENCH:81  
REFILL:0

SCALE: 1" = 10' HORIZONTAL  
1" = 10' VERTICAL

100 110 120 130 140 150

KY 92  
STA.160+50 TO STA.161+00

FILE NAME: G:\ENGR\HDIB5.0\PHASE I\ACAD\XSEC\MAIN\I.E.DGN

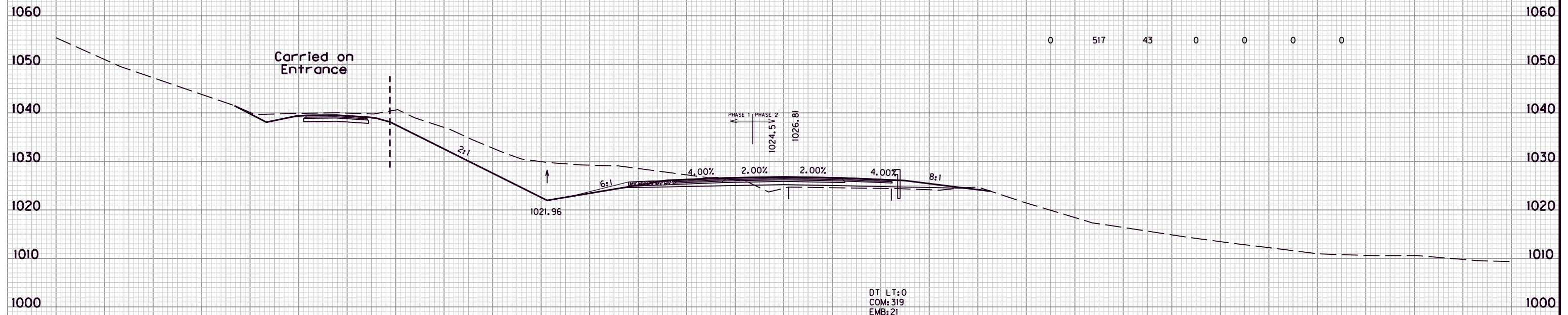
USER: msldps  
DATE PLOTTED: March 7, 2013

E-SHEET NAME:

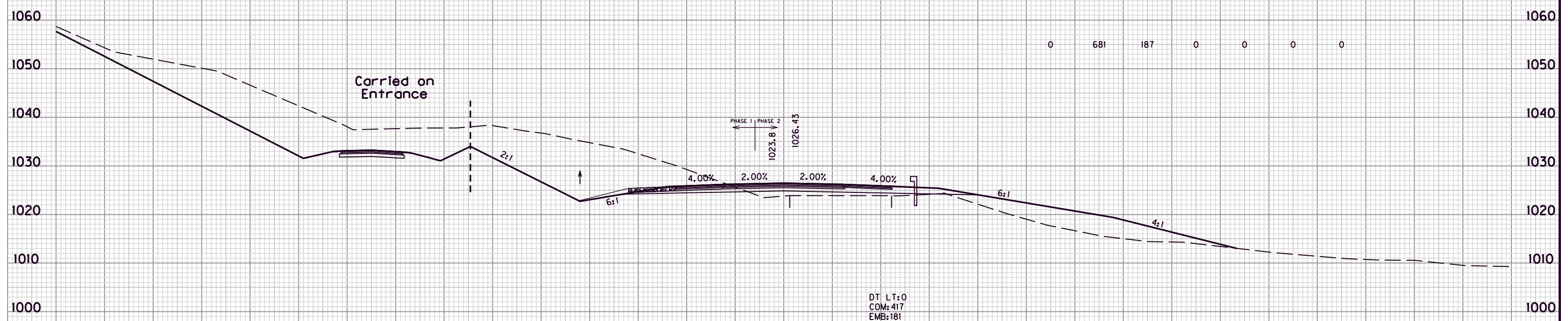
MicroStation v8.11.7.443

DT LT	COM	EMB	DT RT	ROCK	EMB BENCH	REFILL
-------	-----	-----	-------	------	-----------	--------

0	517	43	0	0	0	0
---	-----	----	---	---	---	---



0	681	187	0	0	0	0
---	-----	-----	---	---	---	---



SCALE: 1" = 10' HORIZONTAL  
1" = 10' VERTICAL

100 110 120 130 140 150

KY 92  
STA.161+50 TO STA.162+00

FILE NAME: G:\ENGR\HDIB5.0\PHASE I\ACAD\XSEC\MAINLINE.DGN

USER: msldps  
DATE PLOTTED: March 7, 2013

E-SHEET NAME:

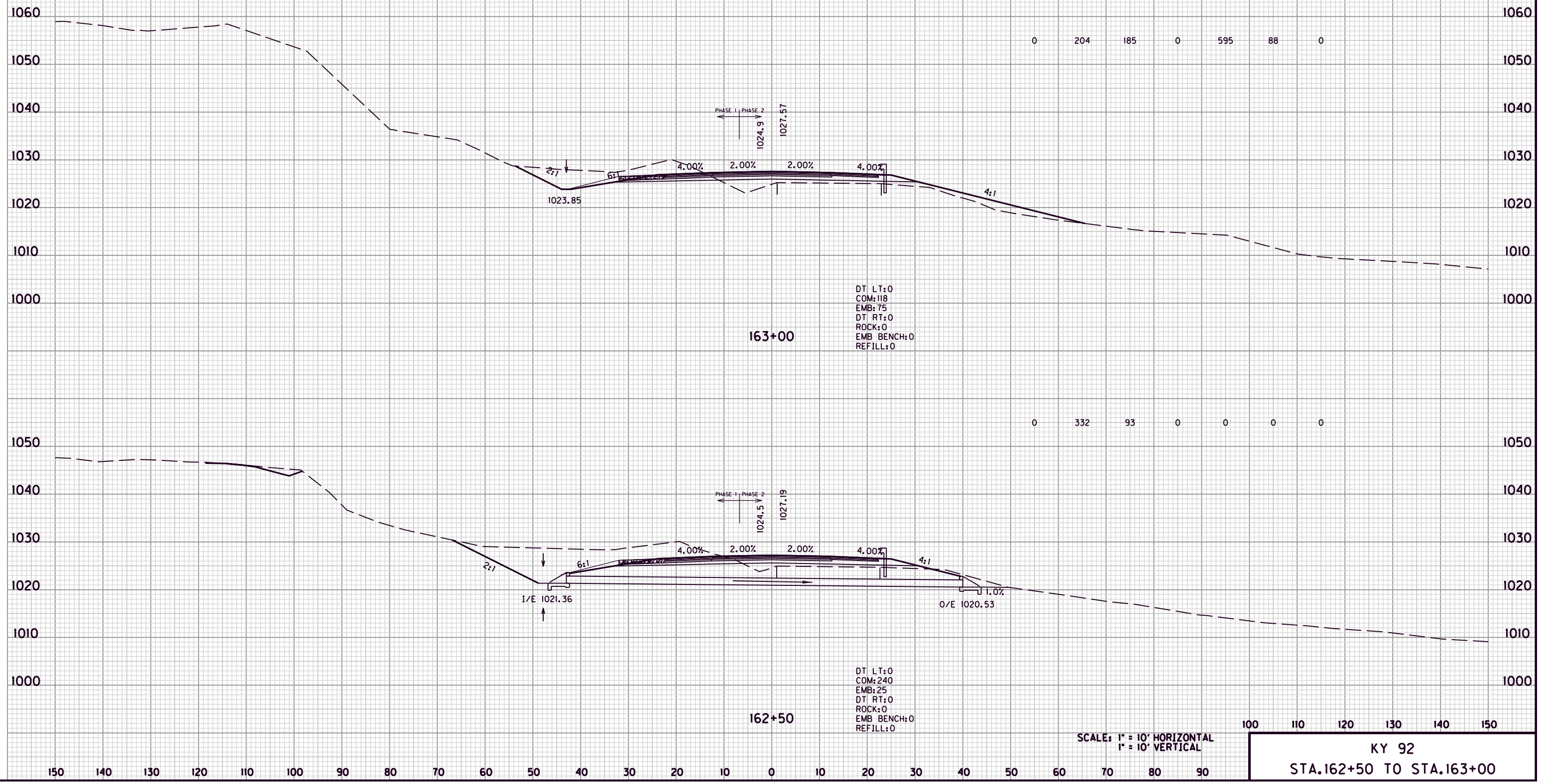
MicroStation v8.11.7.443

COUNTY OF	ITEM NO.	SHEET NO.
WHITLEY	11-279.10	X30

DT LT COM EMB DT RT ROCK EMB BENCH REFILL

0 204 185 0 595 88 0

0 332 93 0 0 0 0



SCALE: 1" = 10' HORIZONTAL  
 1" = 10' VERTICAL

100 110 120 130 140 150

KY 92  
 STA. 162+50 TO STA. 163+00

FILE NAME: G:\ENGR\H0185.01\PHASE II\CAD\XSEC\MAINLINE.DGN

USER: msldps  
 DATE PLOTTED: March 7, 2013

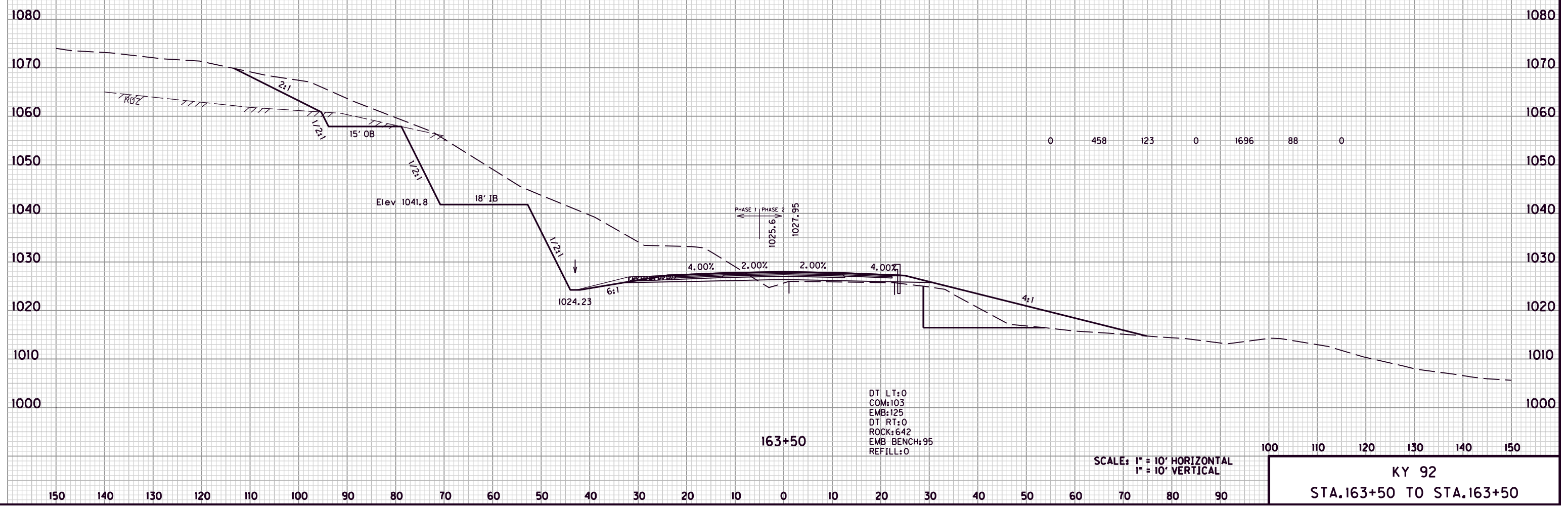
E-SHEET NAME:

MicroStation v8.11.7.443

COUNTY OF	ITEM NO.	SHEET NO.
WHITLEY	11-279.10	X31

DT LT    COM    EMB    DT RT    ROCK    EMB BENCH    REFILL

0    458    123    0    1696    88    0



DT LT:0  
COM:103  
EMB:125  
DT RT:0  
ROCK:642  
EMB BENCH:95  
REFILL:0

SCALE: 1" = 10' HORIZONTAL  
1" = 10' VERTICAL

100    110    120    130    140    150

KY 92  
STA.163+50 TO STA.163+50

FILE NAME: G:\ENGR\H0185.01\PHASE II\CAD\XSEC\MAINLINE.DGN

USER: msldps  
DATE PLOTTED: March 7, 2013

E-SHEET NAME:

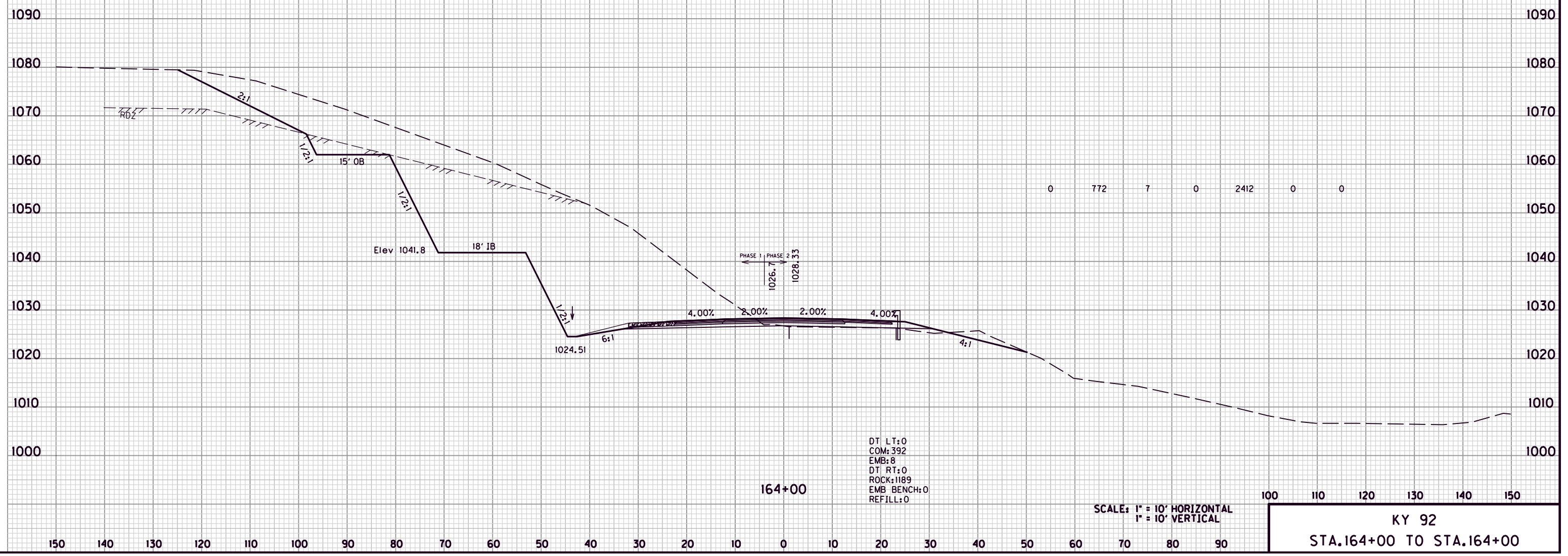
MicroStation v8.11.7.443

150    140    130    120    110    100    90    80    70    60    50    40    30    20    10    0    10    20    30    40    50    60    70    80    90

COUNTY OF	ITEM NO.	SHEET NO.
WHITLEY	11-279.10	X32

DT LT    COM    EMB    DT RT    ROCK    EMB BENCH    REFILL

0    772    7    0    2412    0    0



DT LT:0  
COM:392  
EMB:8  
DT RT:0  
ROCK:1189  
EMB BENCH:0  
REFILL:0

SCALE: 1" = 10' HORIZONTAL  
1" = 10' VERTICAL

100    110    120    130    140    150

KY 92  
STA.164+00 TO STA.164+00

FILE NAME: G:\ENGR\H185.0\PHASE II\CAD\XSEC\MAINLINE.DGN

USER: msldps  
DATE PLOTTED: March 7, 2013

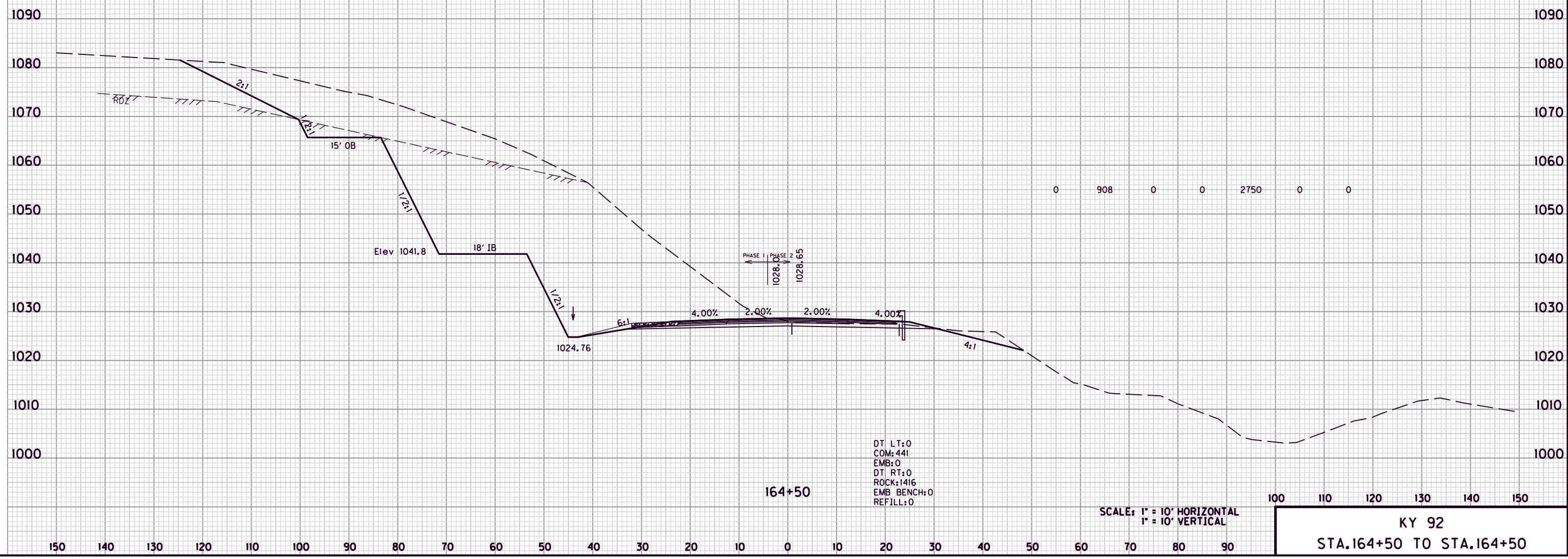
E-SHEET NAME:

MicroStation v8.11.7.443



COUNTY OF	ITEM NO.	SHEET NO.
WHITLEY	11-279.10	X33

DT LT    COM    EMB    DT RT    ROCK    EMB BENCH    REFILL



FILE NAME: G:\ENGR\H0185.01\PHASE I\ACAD\XSEC\MAINLINE.DGN

USER: msldps  
DATE PLOTTED: March 7, 2013

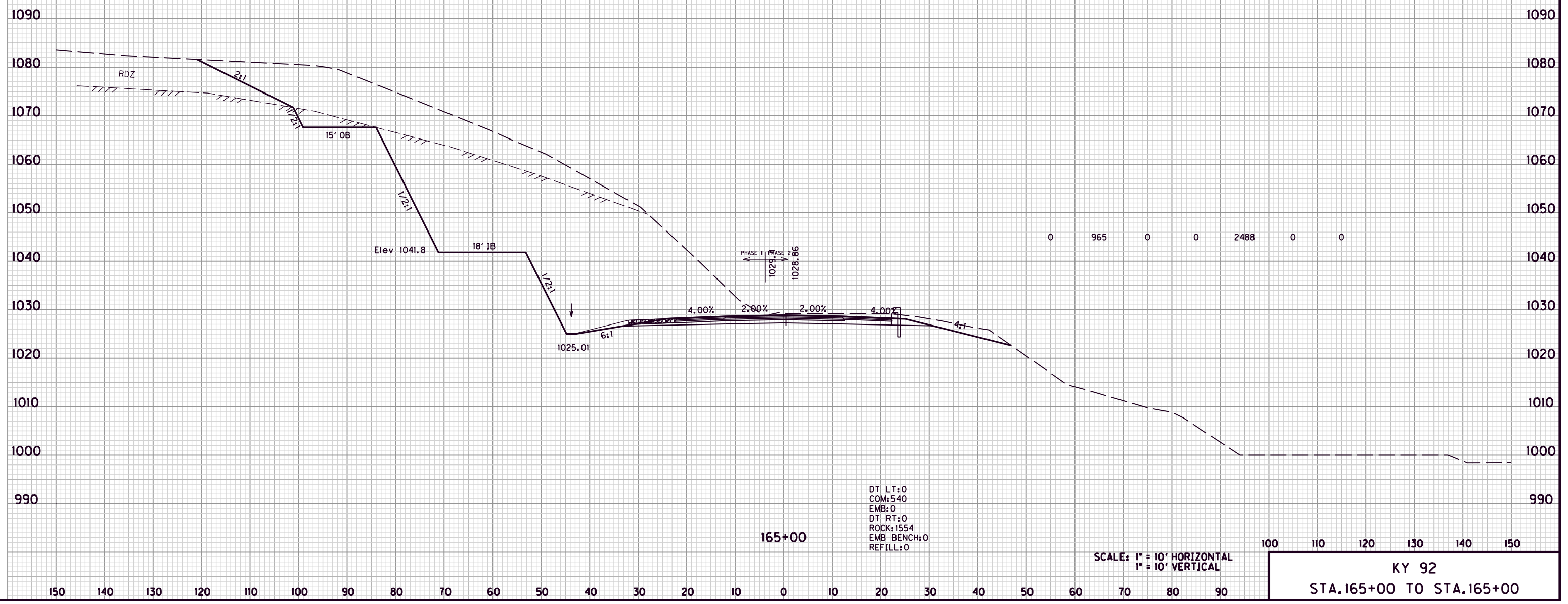
E-SHEET NAME:

MicroStation v8.11.7.443

COUNTY OF	ITEM NO.	SHEET NO.
WHITLEY	11-279.10	X34

DT LT    COM    EMB    DT RT    ROCK    EMB BENCH    REFILL

FILE NAME: G:\ENGR\H085.0\PHASE II\CAD\XSEC\MAINLINE.DGN  
 USER: msldps  
 DATE PLOTTED: March 7, 2013  
 E-SHEET NAME:  
 MicroStation v8.11.7.443



DT LT:0  
 COM:540  
 EMB:0  
 DT RT:0  
 ROCK:1554  
 EMB BENCH:0  
 REFILL:0

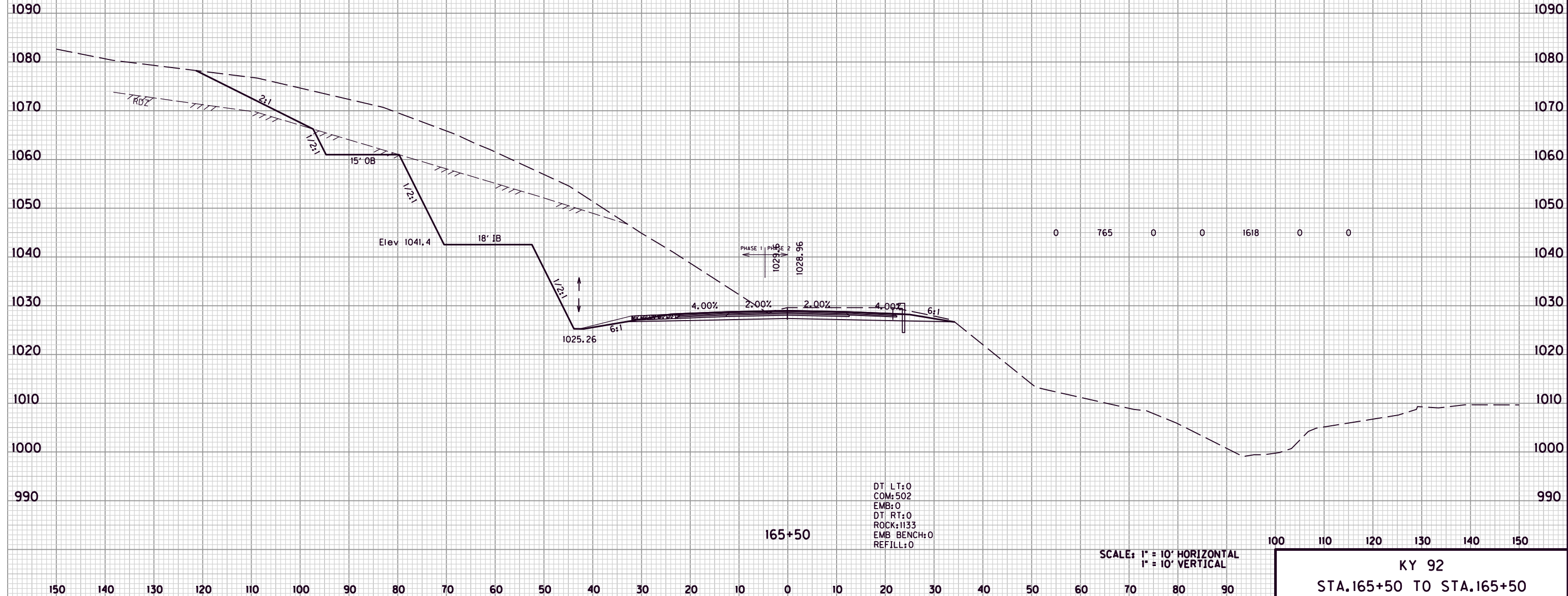
SCALE: 1" = 10' HORIZONTAL  
 1" = 10' VERTICAL

100    110    120    130    140    150

KY 92  
 STA.165+00 TO STA.165+00

COUNTY OF	ITEM NO.	SHEET NO.
WHITLEY	11-279.10	X35

DT LT    COM    EMB    DT RT    ROCK    EMB BENCH    REFILL



FILE NAME: G:\ENGR\HIB5.0\PHASE II\CAD\XSEC\MAINL.INE.DGN

USER: msldps  
DATE PLOTTED: March 7, 2013

E-SHEET NAME:

MicroStation v8.11.7.443

DT LT:0  
COM:502  
EMB:0  
DT RT:0  
ROCK:1133  
EMB BENCH:0  
REFILL:0

SCALE: 1" = 10' HORIZONTAL  
1" = 10' VERTICAL

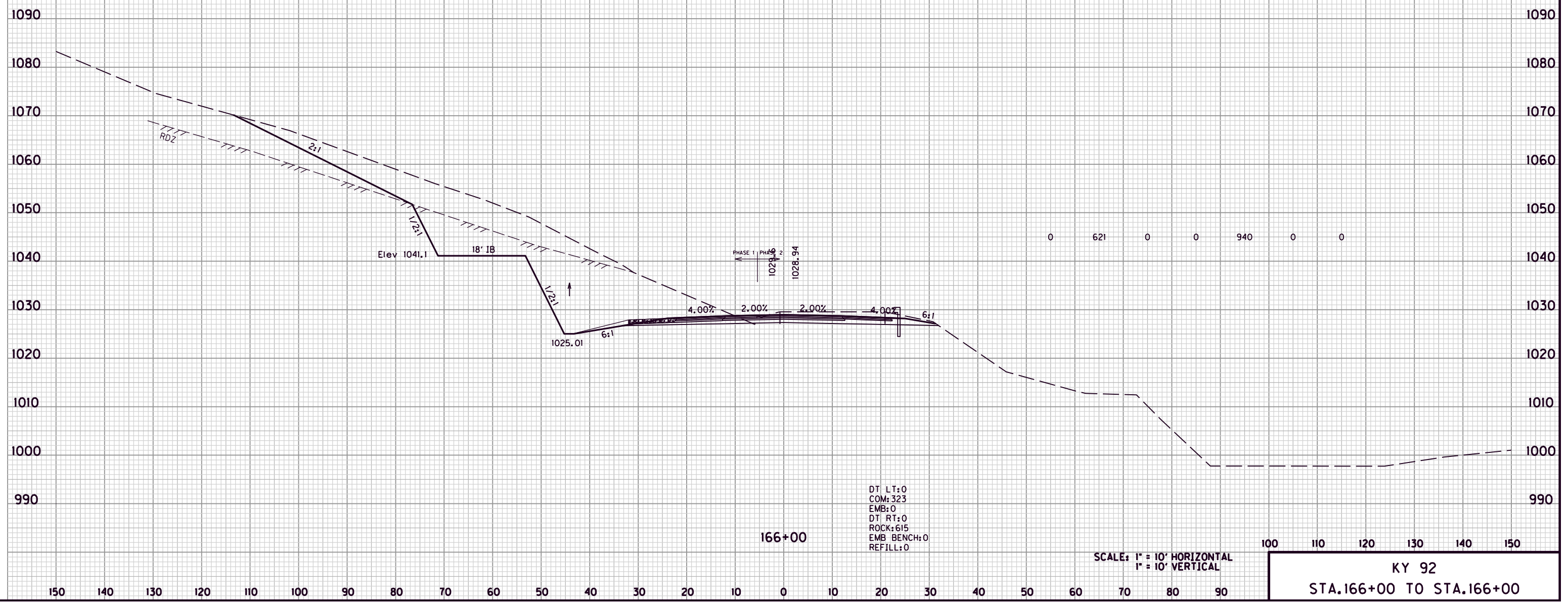
100    110    120    130    140    150

KY 92  
STA.165+50 TO STA.165+50

COUNTY OF	ITEM NO.	SHEET NO.
WHITLEY	11-279.10	X36

DT LT    COM    EMB    DT RT    ROCK    EMB BENCH    REFILL

0    621    0    0    940    0    0



DT LT:0  
 COM:323  
 EMB:0  
 DT RT:0  
 ROCK:615  
 EMB BENCH:0  
 REFILL:0

SCALE: 1" = 10' HORIZONTAL  
 1" = 10' VERTICAL

100    110    120    130    140    150

KY 92  
 STA.166+00 TO STA.166+00

MicroStation v8.11.7.443    E-SHEET NAME:    DATE PLOTTED: March 7, 2013    USER: msldps    FILE NAME: G:\ENGR\H085.0\PHASE II\CAD\XSEC\MAINLINE.DGN

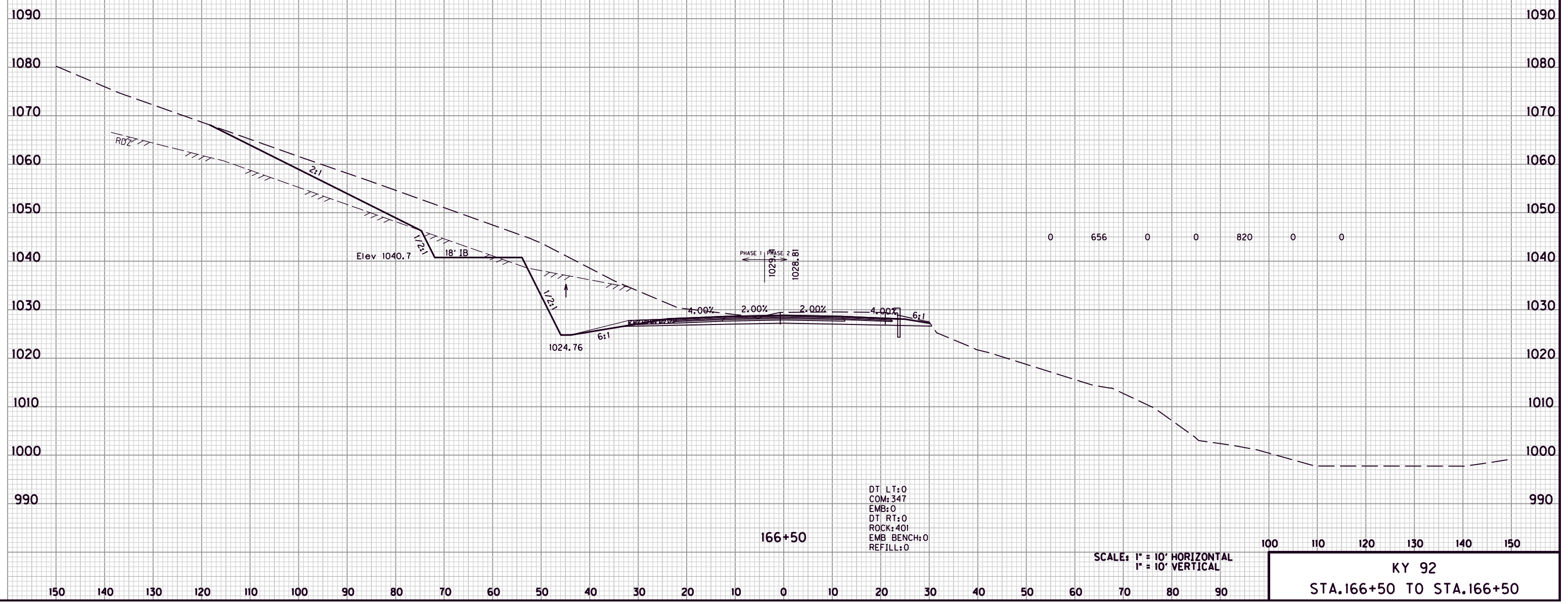
150    140    130    120    110    100    90    80    70    60    50    40    30    20    10    0    10    20    30    40    50    60    70    80    90

166+00

COUNTY OF	ITEM NO.	SHEET NO.
WHITLEY	11-279.10	X37

DT LT    COM    EMB    DT RT    ROCK    EMB BENCH    REFILL

0    656    0    0    820    0    0



166+50

DT LT:0  
COM:347  
EMB:0  
DT RT:0  
ROCK:401  
EMB BENCH:0  
REFILL:0

SCALE: 1" = 10' HORIZONTAL  
1" = 10' VERTICAL

100    110    120    130    140    150

KY 92  
STA.166+50 TO STA.166+50

FILE NAME: G:\ENGR\H0185.0\PHASE II\CAD\XSEC\MAINLINE.DGN

USER: msldps  
DATE PLOTTED: March 7, 2013

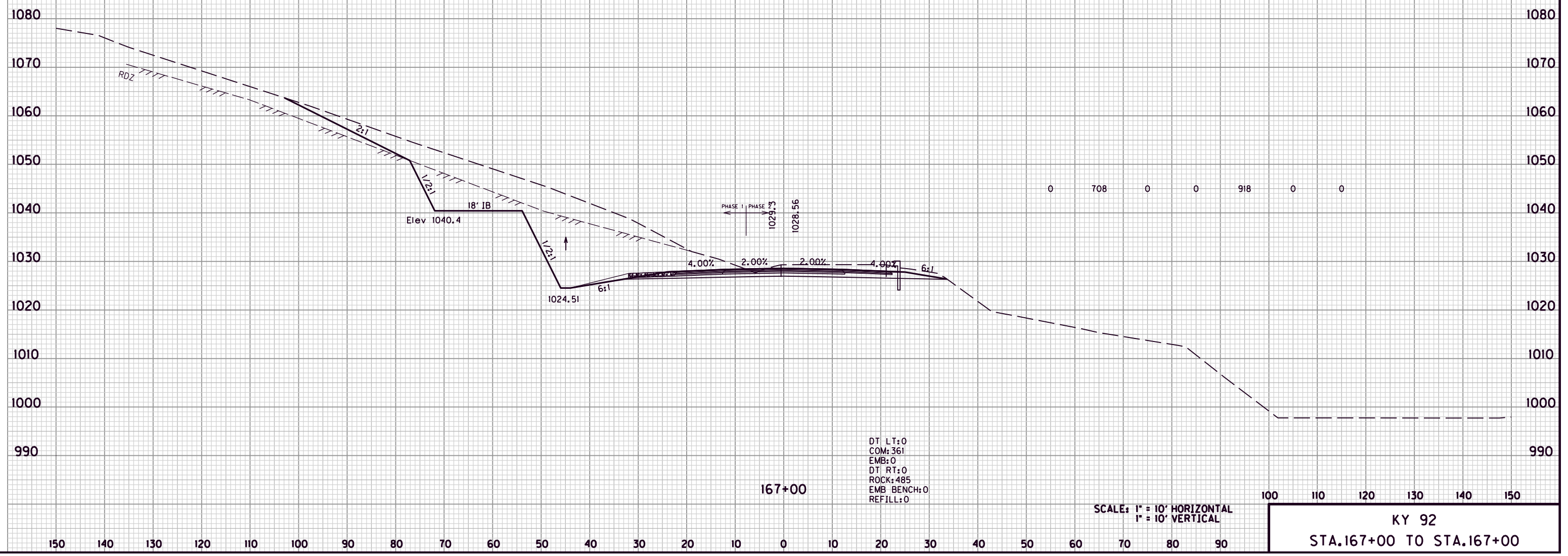
E-SHEET NAME:

MicroStation v8.11.7.443

COUNTY OF	ITEM NO.	SHEET NO.
WHITLEY	11-279.10	X38

DT LT    COM    EMB    DT RT    ROCK    EMB BENCH    REFILL

0    708    0    0    918    0    0



DT LT:0  
 COM:361  
 EMB:0  
 DT RT:0  
 ROCK:485  
 EMB BENCH:0  
 REFILL:0

SCALE: 1" = 10' HORIZONTAL  
 1" = 10' VERTICAL

100    110    120    130    140    150

KY 92  
 STA.167+00 TO STA.167+00

FILE NAME: G:\ENGR\H0185.01\PHASE II\CAD\XSEC\MAINLINE.DGN

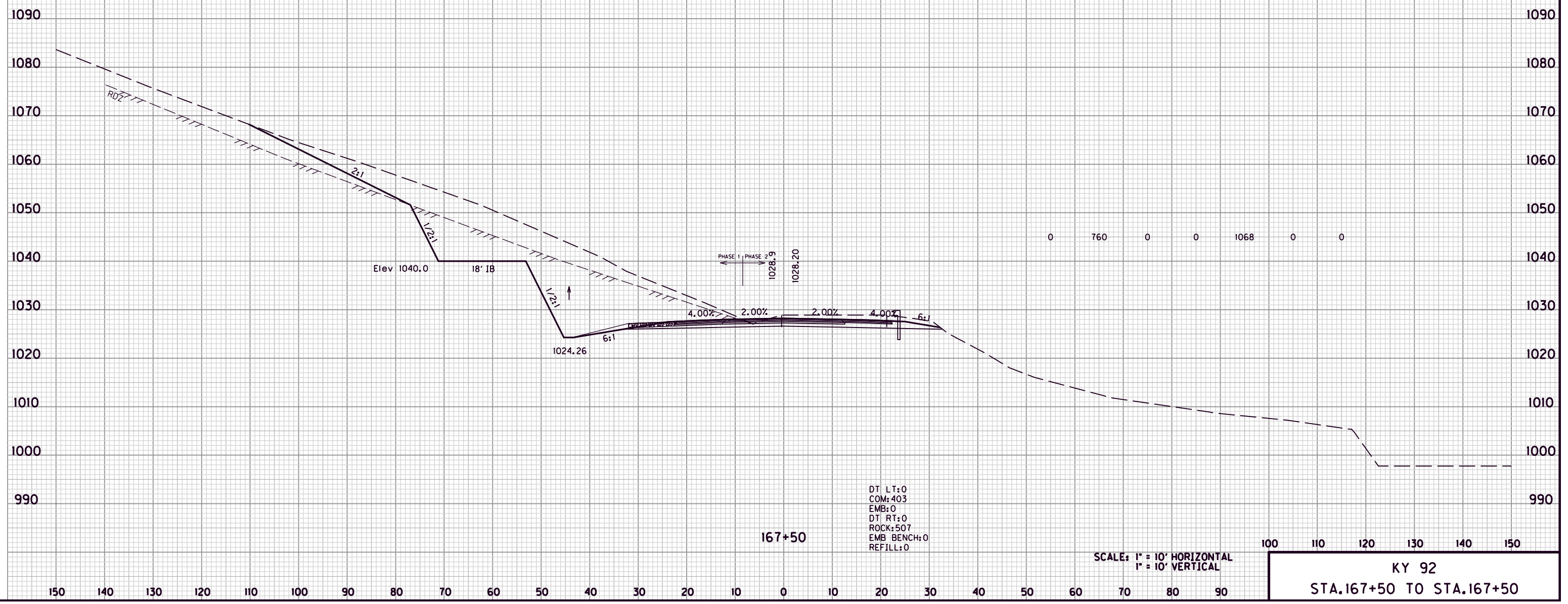
USER: msldps  
 DATE PLOTTED: March 7, 2013

E-SHEET NAME:

MicroStation v8.11.7.443

COUNTY OF	ITEM NO.	SHEET NO.
WHITLEY	11-279.10	X39

DT LT    COM    EMB    DT RT    ROCK    EMB BENCH    REFILL



FILE NAME: G:\ENGR\H0185.0\PHASE II\CAD\XSEC\MAINLINE.DGN

USER: msldps  
DATE PLOTTED: March 7, 2013

E-SHEET NAME:

MicroStation v8.11.7.443

DT LT:0  
COM:403  
EMB:0  
DT RT:0  
ROCK:507  
EMB BENCH:0  
REFILL:0

SCALE: 1" = 10' HORIZONTAL  
1" = 10' VERTICAL

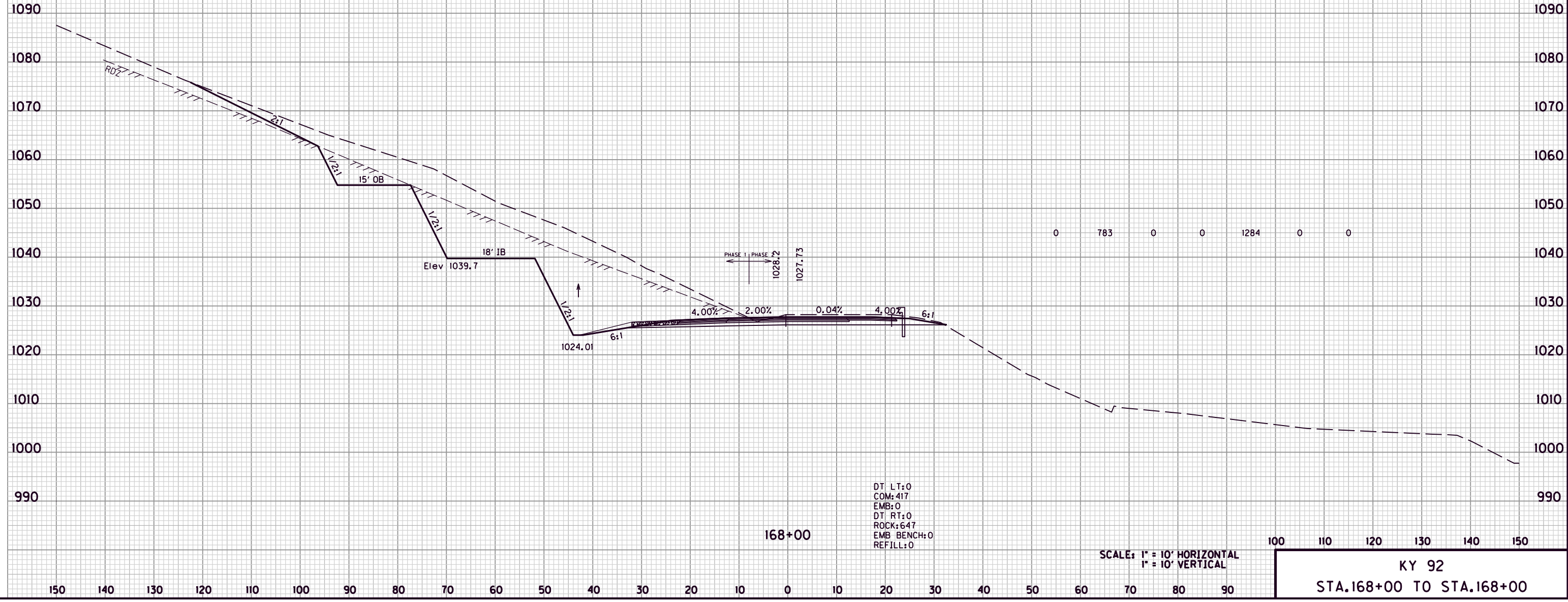
100    110    120    130    140    150

KY 92  
STA.167+50 TO STA.167+50

COUNTY OF	ITEM NO.	SHEET NO.
WHITLEY	11-279.10	X40

DT LT    COM    EMB    DT RT    ROCK    EMB BENCH    REFILL

0    783    0    0    1284    0    0



168+00

DT LT:0  
COM:417  
EMB:0  
DT RT:0  
ROCK:647  
EMB BENCH:0  
REFILL:0

SCALE: 1" = 10' HORIZONTAL  
1" = 10' VERTICAL

100    110    120    130    140    150

KY 92  
STA.168+00 TO STA.168+00

FILE NAME: G:\ENGR\H0185.01\PHASE II\CAD\XSEC\MAINLINE.DGN

USER: msldps  
DATE PLOTTED: March 7, 2013

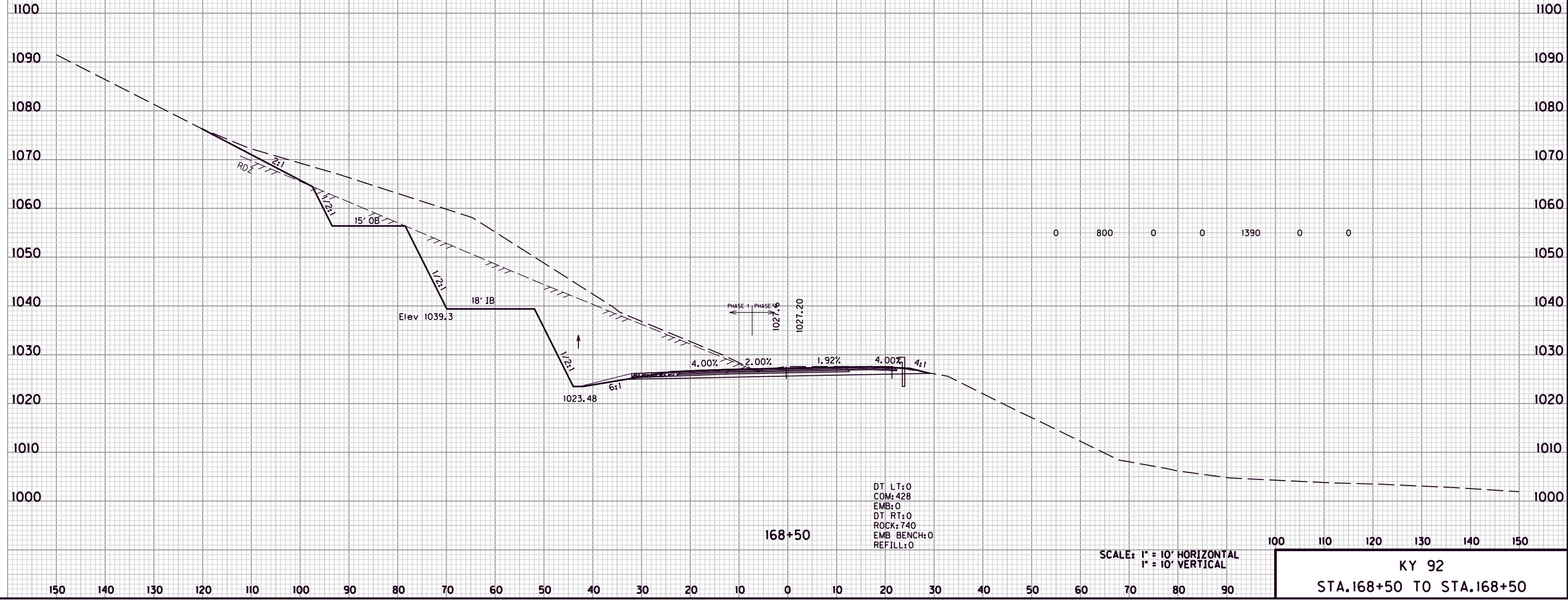
E-SHEET NAME:

MicroStation v8.11.7.443



COUNTY OF	ITEM NO.	SHEET NO.
WHITLEY	11-279.10	X41

DT LT    COM    EMB    DT RT    ROCK    EMB BENCH    REFILL



FILE NAME: G:\ENGR\H0185.0\PHASE II\CAD\XSEC\MAINLINE.DGN

USER: msldps  
DATE PLOTTED: March 7, 2013

E-SHEET NAME:

MicroStation v8.11.7.443

DT LT:0  
COM:428  
EMB:0  
DT RT:0  
ROCK:740  
EMB BENCH:0  
REFILL:0

SCALE: 1" = 10' HORIZONTAL  
1" = 10' VERTICAL

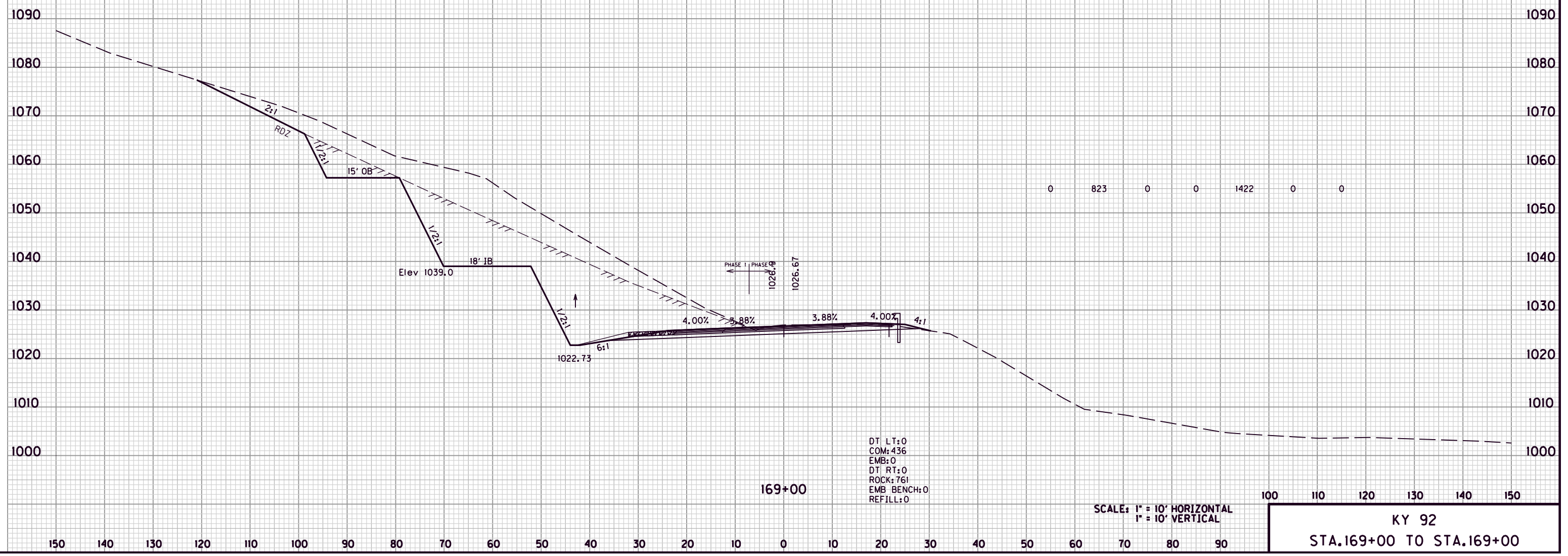
100    110    120    130    140    150

KY 92  
STA.168+50 TO STA.168+50

COUNTY OF	ITEM NO.	SHEET NO.
WHITLEY	11-279.10	X42

DT LT    COM    EMB    DT RT    ROCK    EMB BENCH    REFILL

0    823    0    0    1422    0    0



Elev 1039.0

1022.73

PHASE I PHASE I  
1026.67 1026.67

DT LT:0  
COM:436  
EMB:0  
DT RT:0  
ROCK:761  
EMB BENCH:0  
REFILL:0

SCALE: 1" = 10' HORIZONTAL  
1" = 10' VERTICAL

100    110    120    130    140    150

KY 92  
STA.169+00 TO STA.169+00

FILE NAME: G:\ENGR\H0185.01\PHASE II\CAD\XSEC\MAINLINE.DGN

USER: msldps  
DATE PLOTTED: March 7, 2013

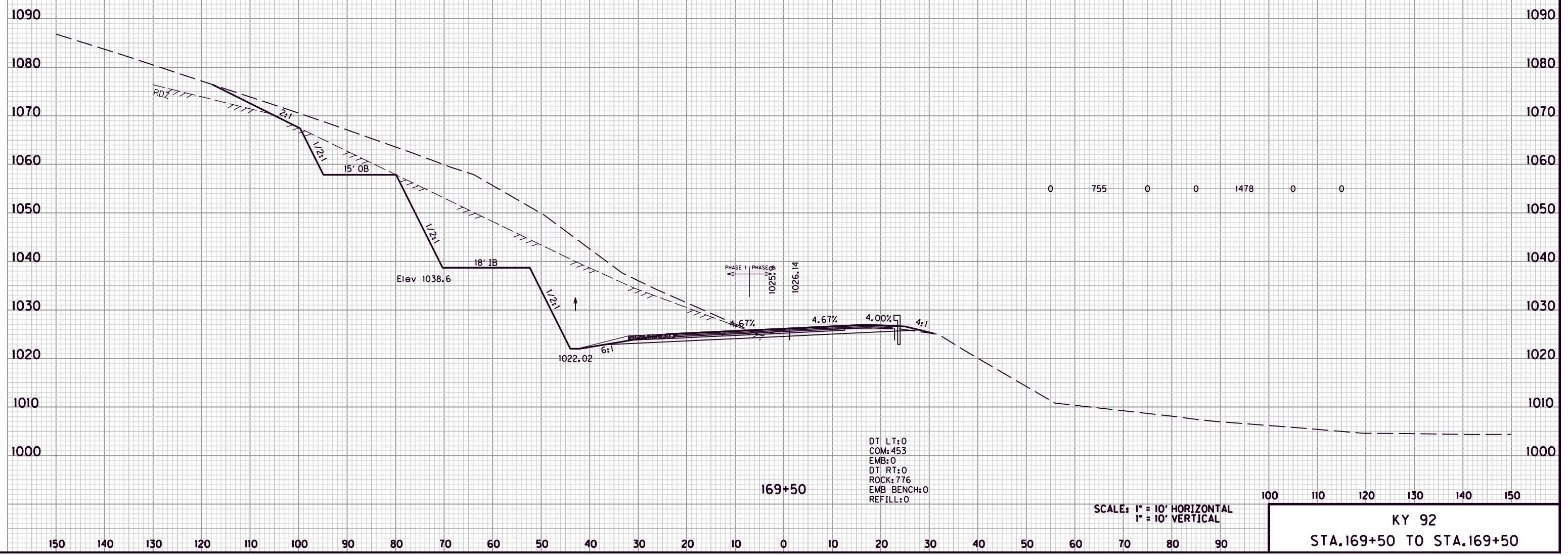
E-SHEET NAME:

MicroStation v8.11.7.443

COUNTY OF	ITEM NO.	SHEET NO.
WHITLEY	11-279.10	X43

DT LT    COM    EMB    DT RT    ROCK    EMB BENCH    REFILL

0    755    0    0    1478    0    0



FILE NAME: G:\ENGR\H0185.0\PHASE II\CAD\XSEC\MAINLINE.DGN

USER: msldps  
DATE PLOTTED: March 7, 2013

E-SHEET NAME:

MicroStation v8.11.7.443

DT LT:0  
COM:453  
EMB:0  
DT RT:0  
ROCK:776  
EMB BENCH:0  
REFILL:0

SCALE: 1" = 10' HORIZONTAL  
1" = 10' VERTICAL

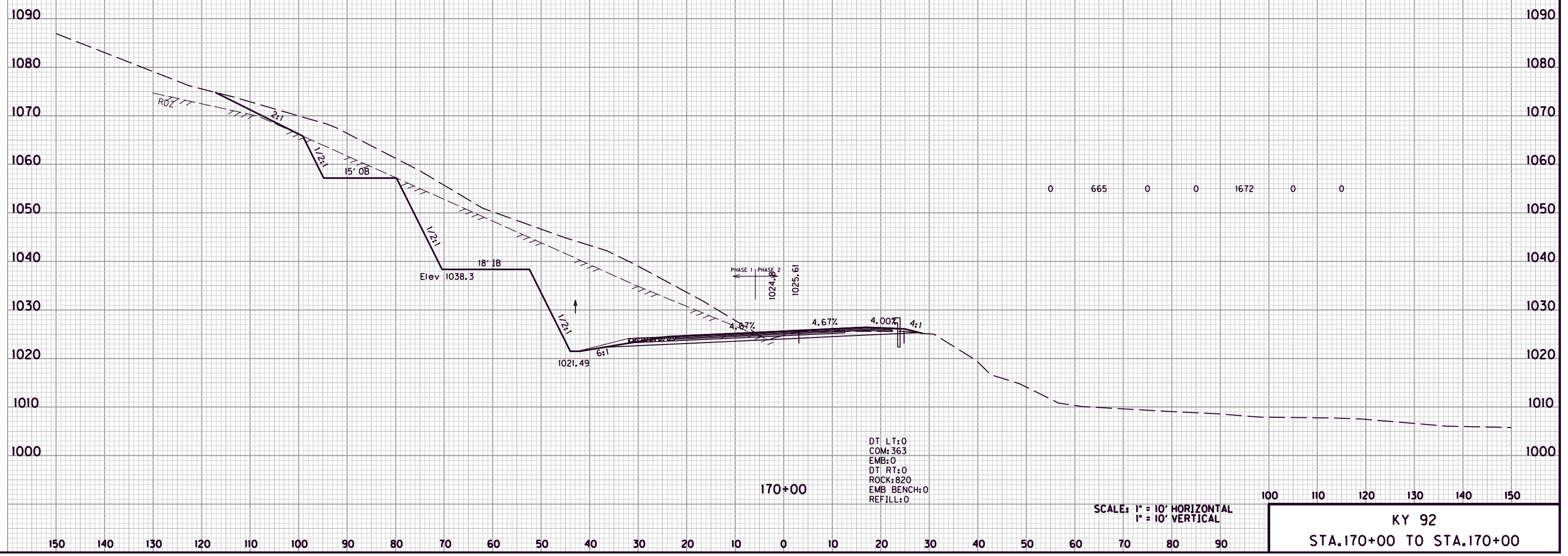
100    110    120    130    140    150

KY 92  
STA.169+50 TO STA.169+50

COUNTY OF	ITEM NO.	SHEET NO.
WHITLEY	11-279.10	X44

DT LT    COM    EMB    DT RT    ROCK    EMB BENCH    REFILL

0    665    0    0    1672    0    0



DT LT:0  
COM:363  
EMB:0  
DT RT:0  
ROCK:820  
EMB BENCH:0  
REFILL:0

SCALE: 1" = 10' HORIZONTAL  
1" = 10' VERTICAL

100    110    120    130    140    150

KY 92  
STA.170+00 TO STA.170+00

FILE NAME: G:\ENGR\H0185.0\PHASE II\CAD\XSEC\MAINLINE.DGN

USER: msldps  
DATE PLOTTED: March 7, 2013

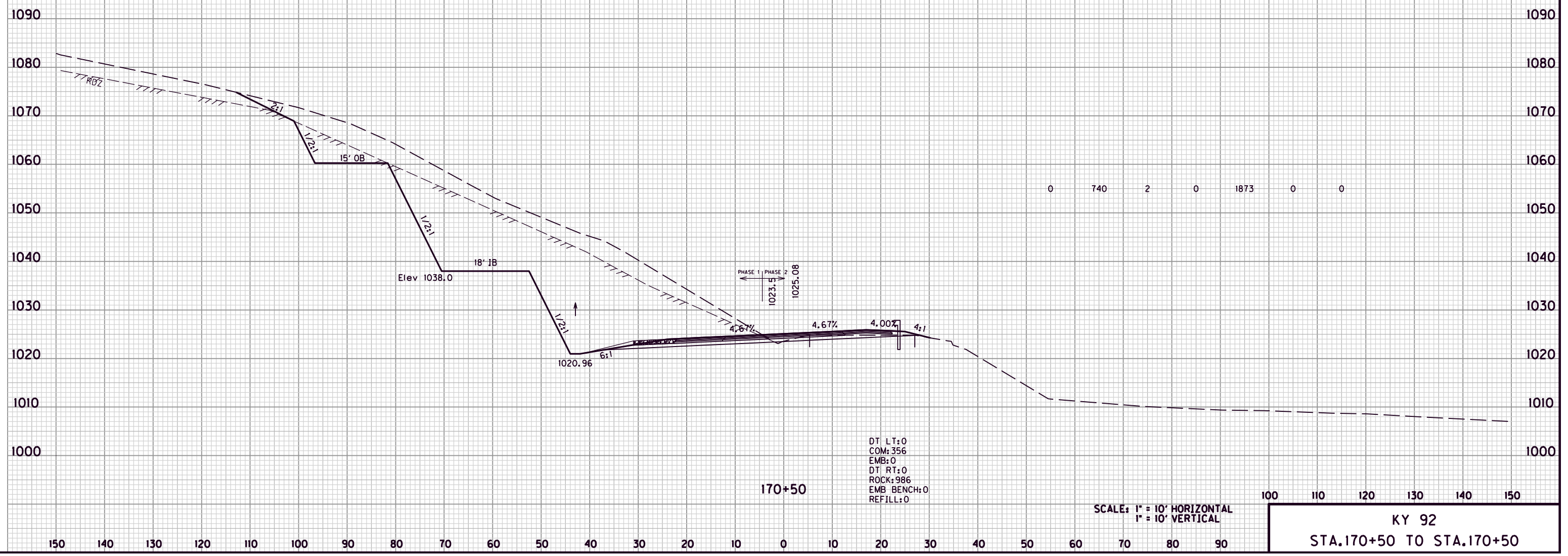
E-SHEET NAME:

MicroStation v8.11.7.443

COUNTY OF	ITEM NO.	SHEET NO.
WHITLEY	11-279.10	X45

DT LT    COM    EMB    DT RT    ROCK    EMB BENCH    REFILL

0    740    2    0    1873    0    0



DT LT:0  
COM:356  
EMB:0  
DT RT:0  
ROCK:986  
EMB BENCH:0  
REFILL:0

SCALE: 1" = 10' HORIZONTAL  
1" = 10' VERTICAL

100    110    120    130    140    150

KY 92  
STA.170+50 TO STA.170+50

FILE NAME: G:\ENGR\HIBS.01\PHASE II\CAD\XSEC\MAINLINE.DGN

USER: msldps  
DATE PLOTTED: March 7, 2013

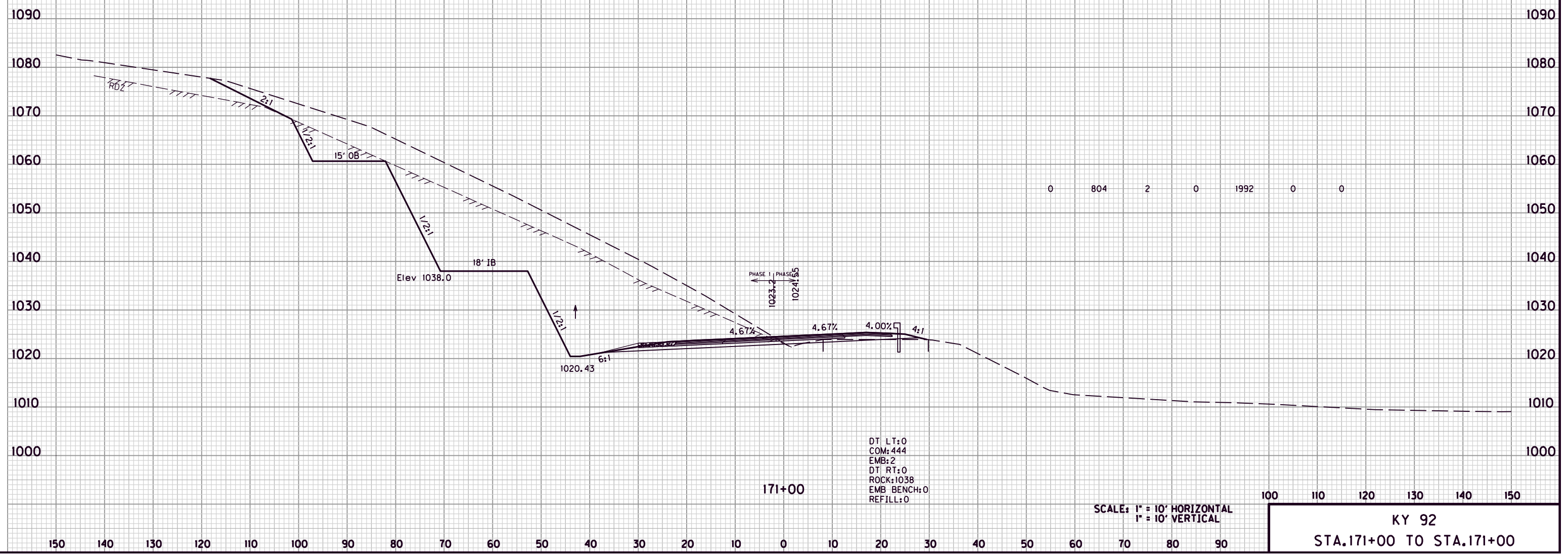
E-SHEET NAME:

MicroStation v8.11.7.443

COUNTY OF	ITEM NO.	SHEET NO.
WHITLEY	11-279.10	X46

DT LT    COM    EMB    DT RT    ROCK    EMB BENCH    REFILL

0    804    2    0    1992    0    0



FILE NAME: G:\ENGR\HIBS.01\PHASE II\CAD\XSEC\MAINLINE.DGN

USER: msldps  
DATE PLOTTED: March 7, 2013

E-SHEET NAME:

MicroStation v8.11.7.443

DT LT:0  
COM:444  
EMB:2  
DT RT:0  
ROCK:1038  
EMB BENCH:0  
REFILL:0

SCALE: 1" = 10' HORIZONTAL  
1" = 10' VERTICAL

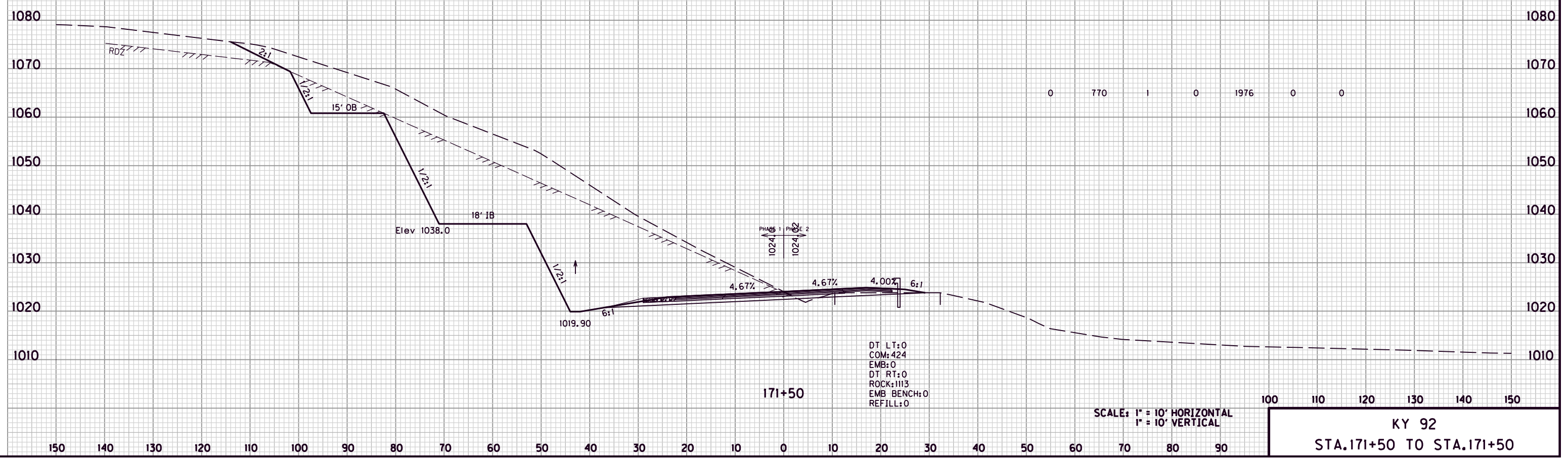
100    110    120    130    140    150

KY 92  
STA.171+00 TO STA.171+00

COUNTY OF	ITEM NO.	SHEET NO.
WHITLEY	11-279.10	X47

DT LT    COM    EMB    DT RT    ROCK    EMB BENCH    REFILL

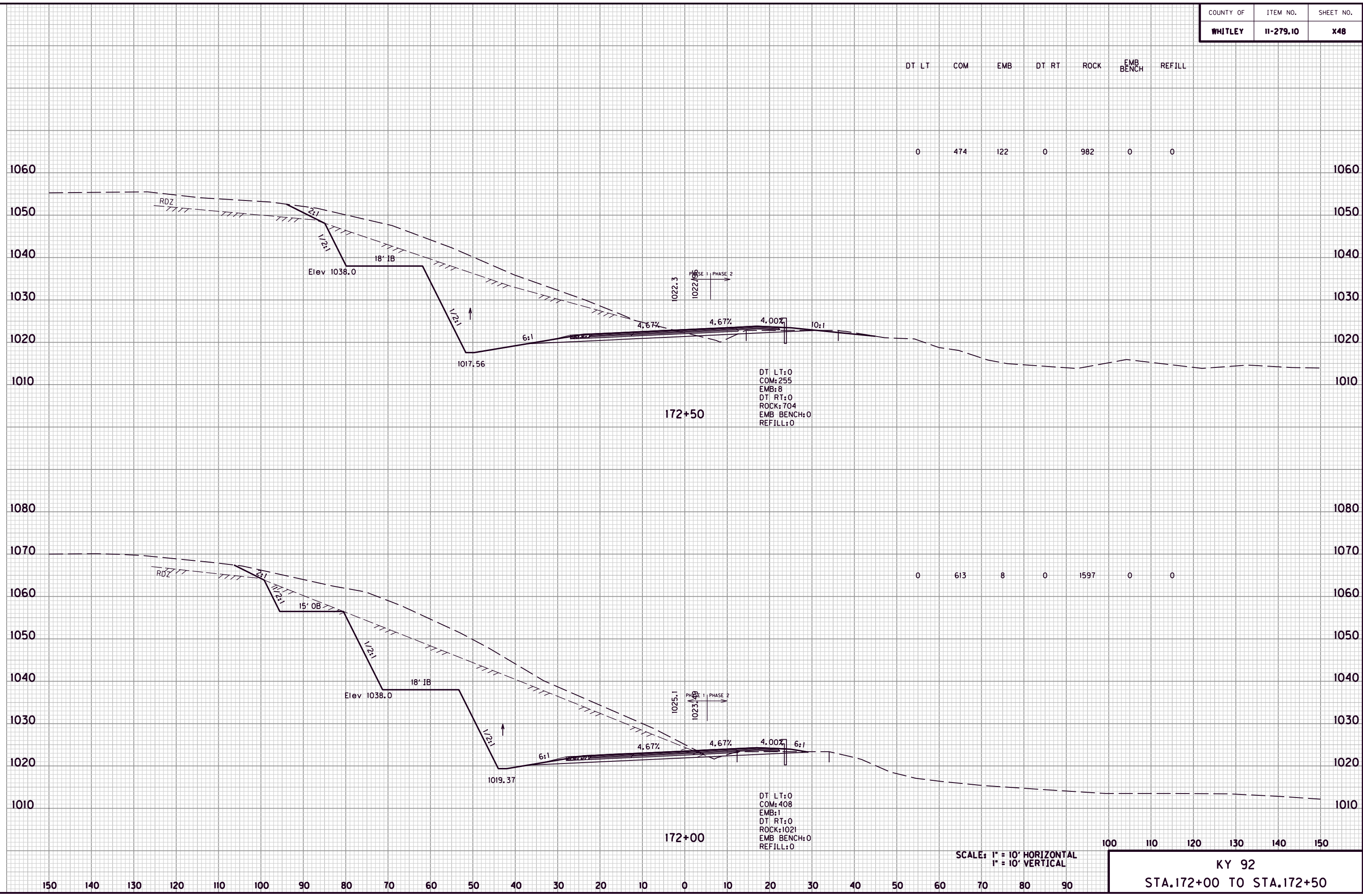
MicroStation v8.11.7.443    E-SHEET NAME:    DATE PLOTTED: March 7, 2013    USER: msldps    FILE NAME: G:\ENGR\H085.0\PHASE II\CAD\XSEC\MAINLINE.DGN



DT LT	COM	EMB	DT RT	ROCK	EMB BENCH	REFILL
-------	-----	-----	-------	------	-----------	--------

0	474	122	0	982	0	0
---	-----	-----	---	-----	---	---

0	613	8	0	1597	0	0
---	-----	---	---	------	---	---



SCALE: 1" = 10' HORIZONTAL  
1" = 10' VERTICAL

100 110 120 130 140 150

KY 92  
STA.172+00 TO STA.172+50

FILE NAME: G:\ENGR\H0185.0\PHASE II\CAD\XSEC\MAIN\LINE.DGN

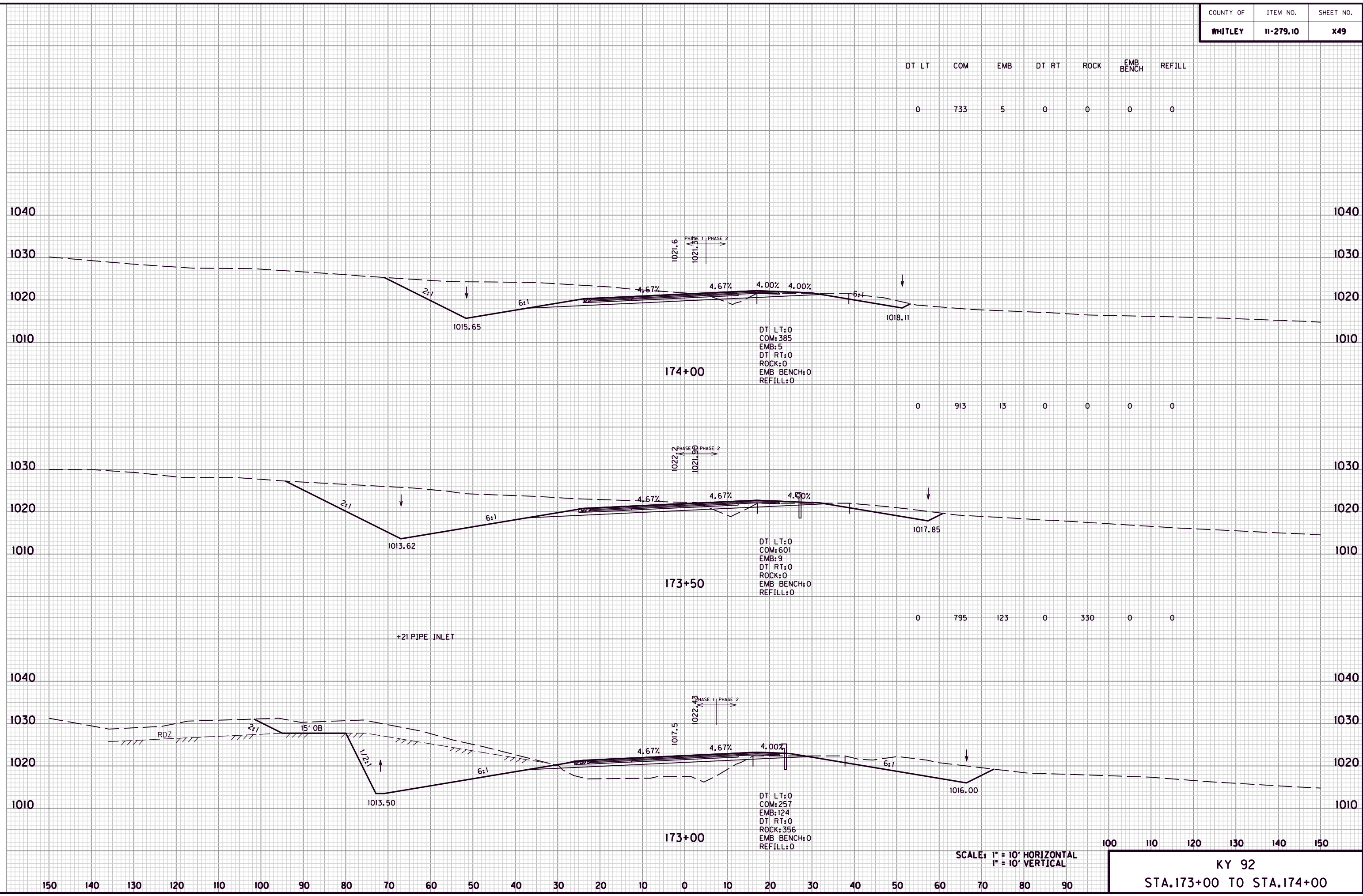
USER: msldps  
DATE PLOTTED: March 7, 2013

E-SHEET NAME:

MicroStation v8.11.7.443



FILE NAME: G:\ENGR\H0185.01\PHASE II\CAD\XSEC\MAINLINE.DGN  
 USER: msldps  
 DATE PLOTTED: March 7, 2013  
 E-SHEET NAME:  
 MicroStation v8.11.7.443



DT LT	COM	EMB	DT RT	ROCK	EMB BENCH	REFILL
0	733	5	0	0	0	0

0	913	13	0	0	0	0
---	-----	----	---	---	---	---

0	795	123	0	330	0	0
---	-----	-----	---	-----	---	---

DT LT:0  
 COM:385  
 EMB:5  
 DT RT:0  
 ROCK:0  
 EMB BENCH:0  
 REFILL:0

DT LT:0  
 COM:601  
 EMB:9  
 DT RT:0  
 ROCK:0  
 EMB BENCH:0  
 REFILL:0

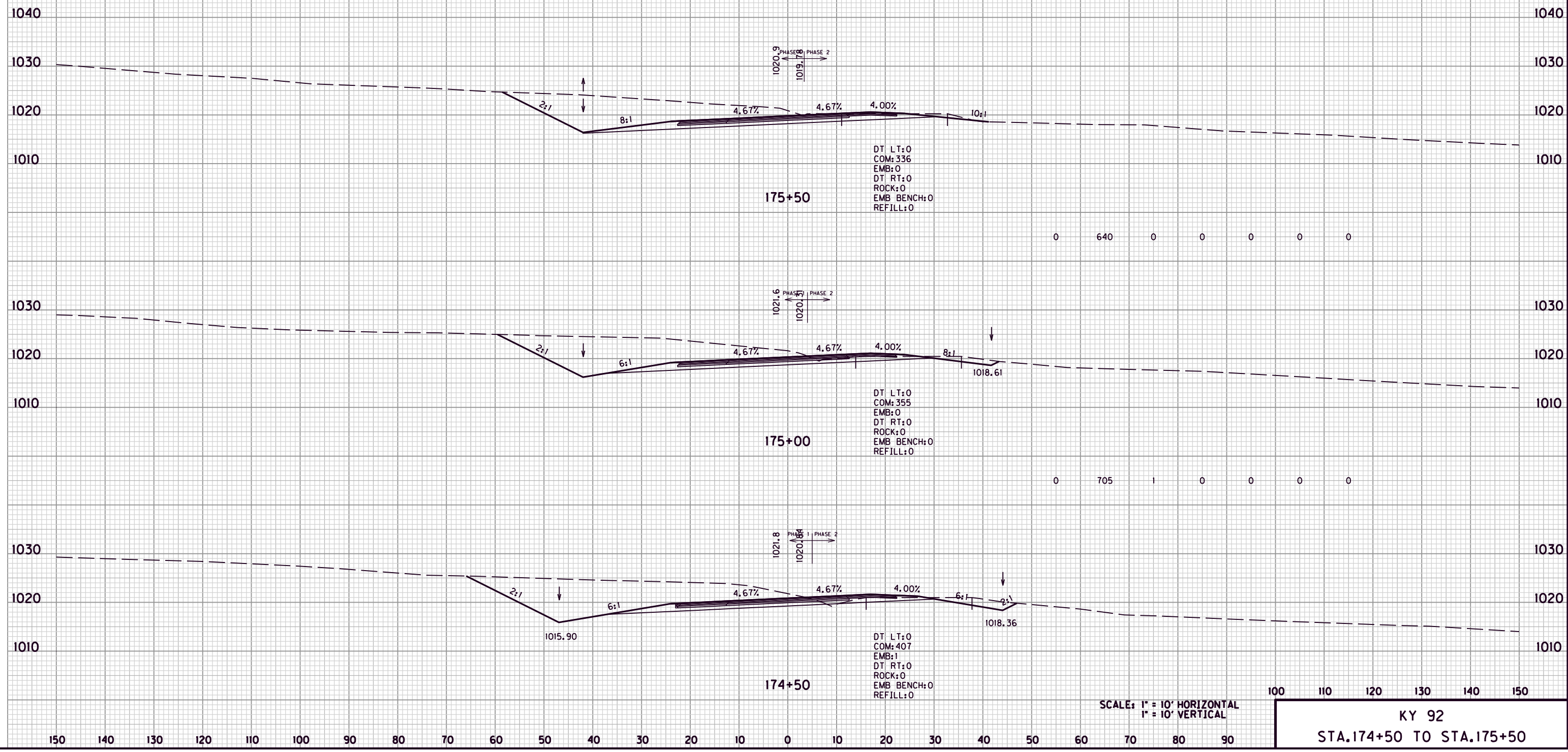
DT LT:0  
 COM:257  
 EMB:124  
 DT RT:0  
 ROCK:356  
 EMB BENCH:0  
 REFILL:0

SCALE: 1" = 10' HORIZONTAL  
 1" = 10' VERTICAL

100 110 120 130 140 150

KY 92  
 STA.173+00 TO STA.174+00

	DT LT	COM	EMB	DT RT	ROCK	EMB BENCH	REFILL
	0	710	0	0	0	0	0
ENT. 175+72	0	646	2	0	0	0	0



DT LT:0  
COM:336  
EMB:0  
DT RT:0  
ROCK:0  
EMB BENCH:0  
REFILL:0

DT LT:0  
COM:355  
EMB:0  
DT RT:0  
ROCK:0  
EMB BENCH:0  
REFILL:0

DT LT:0  
COM:407  
EMB:1  
DT RT:0  
ROCK:0  
EMB BENCH:0  
REFILL:0

SCALE: 1" = 10' HORIZONTAL  
1" = 10' VERTICAL

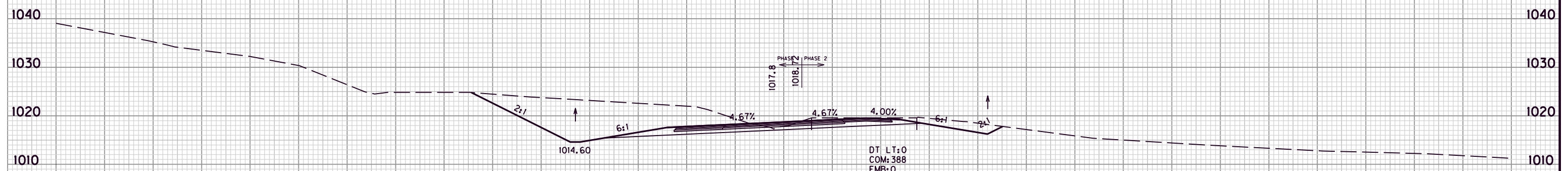
100 110 120 130 140 150  
KY 92  
STA.174+50 TO STA.175+50

FILE NAME: G:\ENGR\H0185.01\PHASE II\CAD\XSEC\MAINLINE.DGN  
 USER: msldps  
 DATE PLOTTED: March 7, 2013  
 E-SHEET NAME:  
 MicroStation v8.11.7.443

COUNTY OF	ITEM NO.	SHEET NO.
WHITLEY	11-279.10	X51

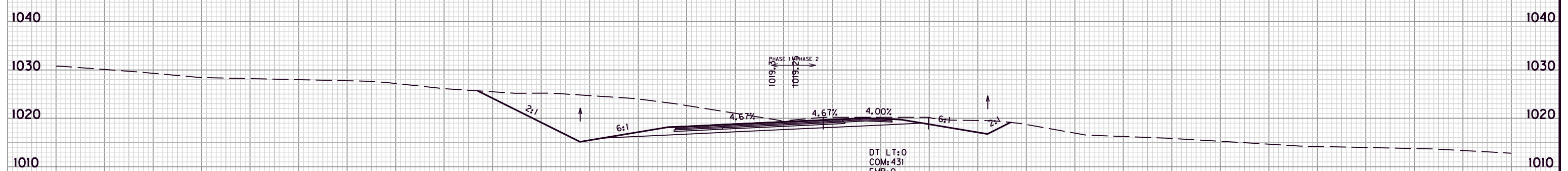
DT LT    COM    EMB    DT RT    ROCK    EMB BENCH    REFILL

0    814    4    0    0    0    0



DT LT:0  
COM:388  
EMB:0  
DT RT:0  
ROCK:0  
EMB BENCH:0  
REFILL:0

0    758    0    0    0    0    0



DT LT:0  
COM:431  
EMB:0  
DT RT:0  
ROCK:0  
EMB BENCH:0  
REFILL:0

SCALE: 1" = 10' HORIZONTAL  
1" = 10' VERTICAL

100    110    120    130    140    150

KY 92  
STA.176+00 TO STA.176+50

FILE NAME: G:\ENGR\HIB5.0\PHASE II\CAD\XSEC\MAINLINE.DGN

USER: msldps  
DATE PLOTTED: March 7, 2013

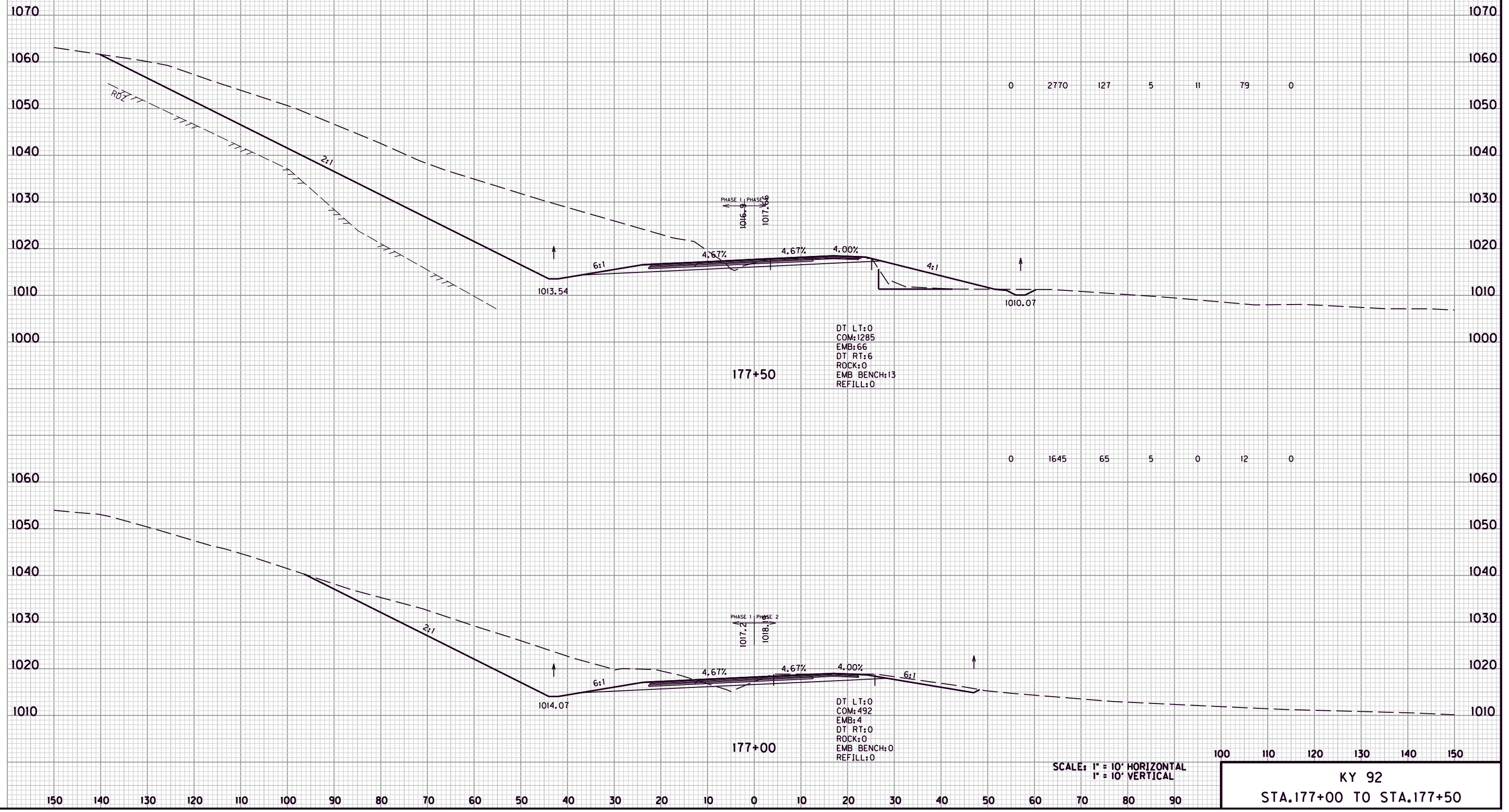
E-SHEET NAME:

MicroStation v8.11.7.443

150    140    130    120    110    100    90    80    70    60    50    40    30    20    10    0    10    20    30    40    50    60    70    80    90

COUNTY OF	ITEM NO.	SHEET NO.
WHITLEY	11-279.10	X52

DT LT COM EMB DT RT ROCK EMB BENCH REFILL



SCALE: 1" = 10' HORIZONTAL  
1" = 10' VERTICAL

100 110 120 130 140 150

KY 92  
STA.177+00 TO STA.177+50

FILE NAME: G:\ENGR\H0185.01\PHASE II\CAD\XSEC\MAINLINE.DGN

USER: msldps  
DATE PLOTTED: March 7, 2013

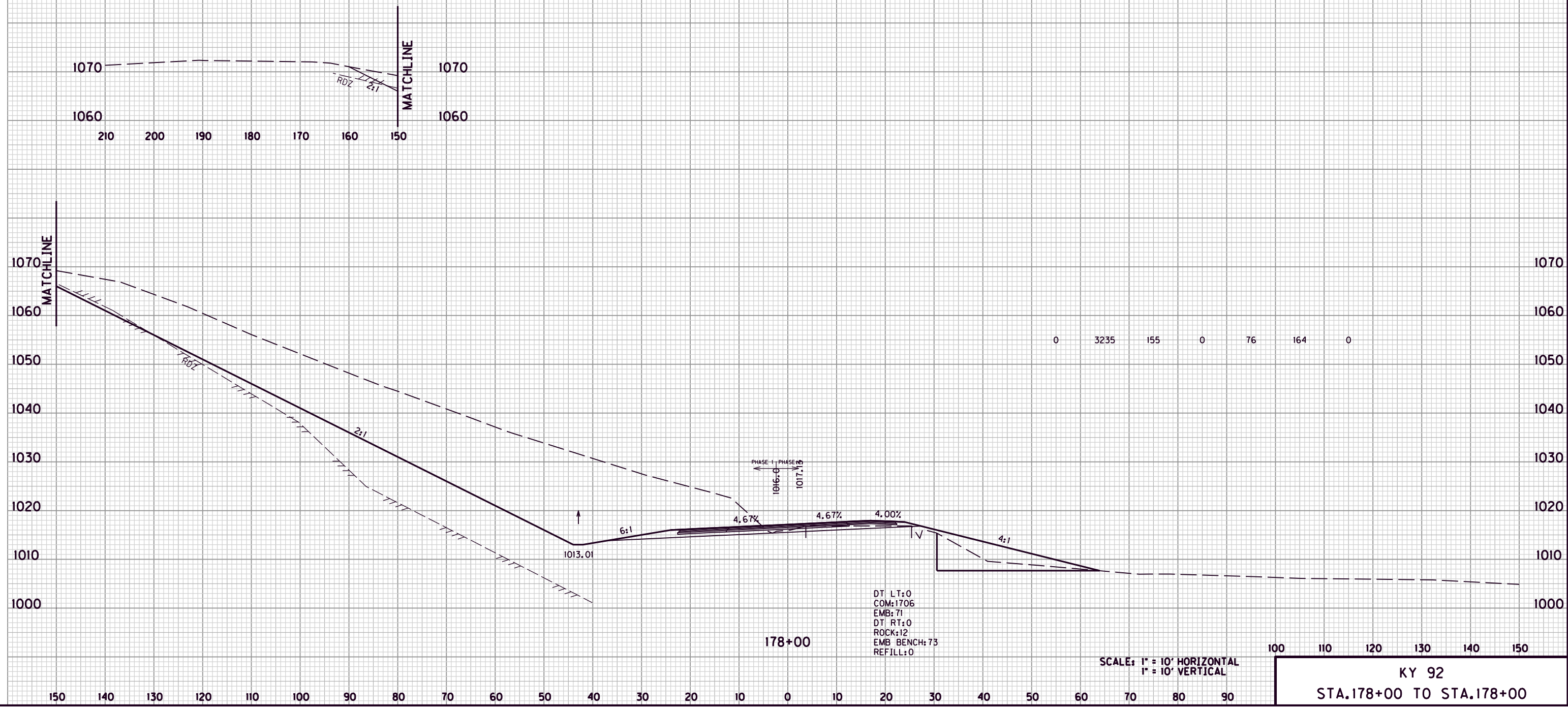
E-SHEET NAME:

MicroStation v8.11.7.443

COUNTY OF	ITEM NO.	SHEET NO.
WHITLEY	11-279.10	X53

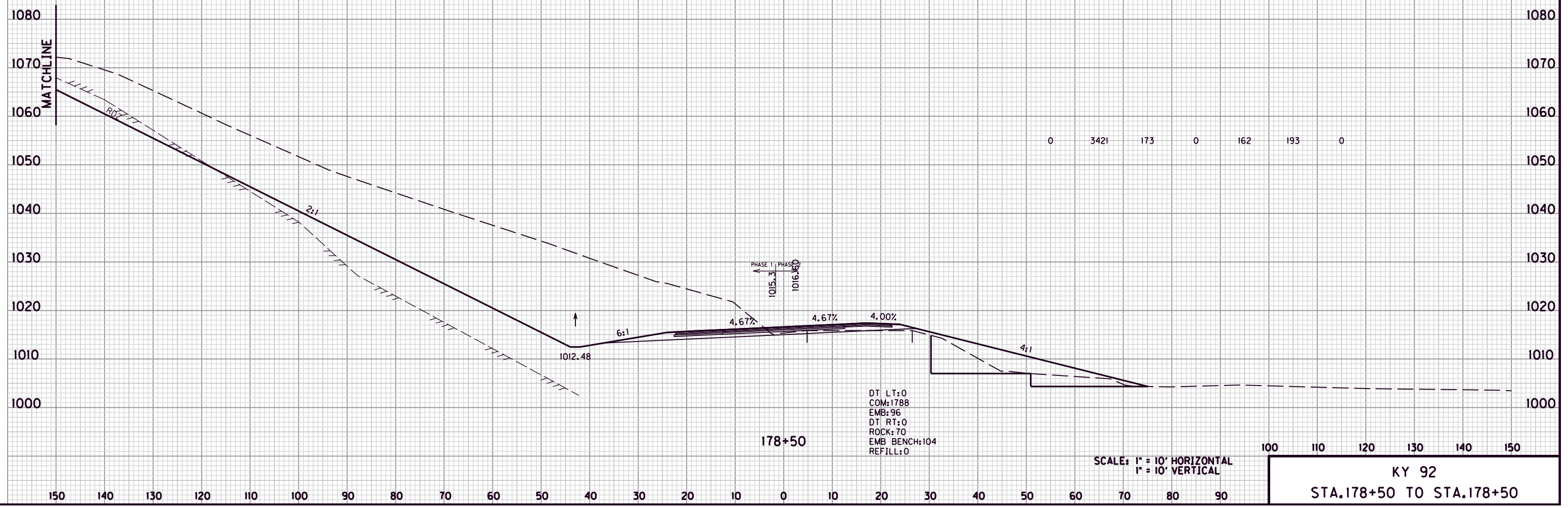
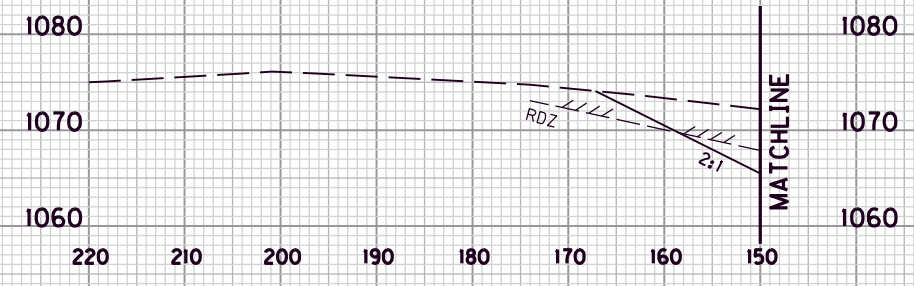
DT LT    COM    EMB    DT RT    ROCK    EMB BENCH    REFILL

MicroStation v8.11.7.443    E-SHEET NAME:    DATE PLOTTED: March 7, 2013    USER: msldps    FILE NAME: G:\ENGR\H085.01\PHASE II\CAD\XSEC\MAINLINE.DGN



COUNTY OF	ITEM NO.	SHEET NO.
WHITLEY	11-279.10	X54

DT LT    COM    EMB    DT RT    ROCK    EMB BENCH    REFILL



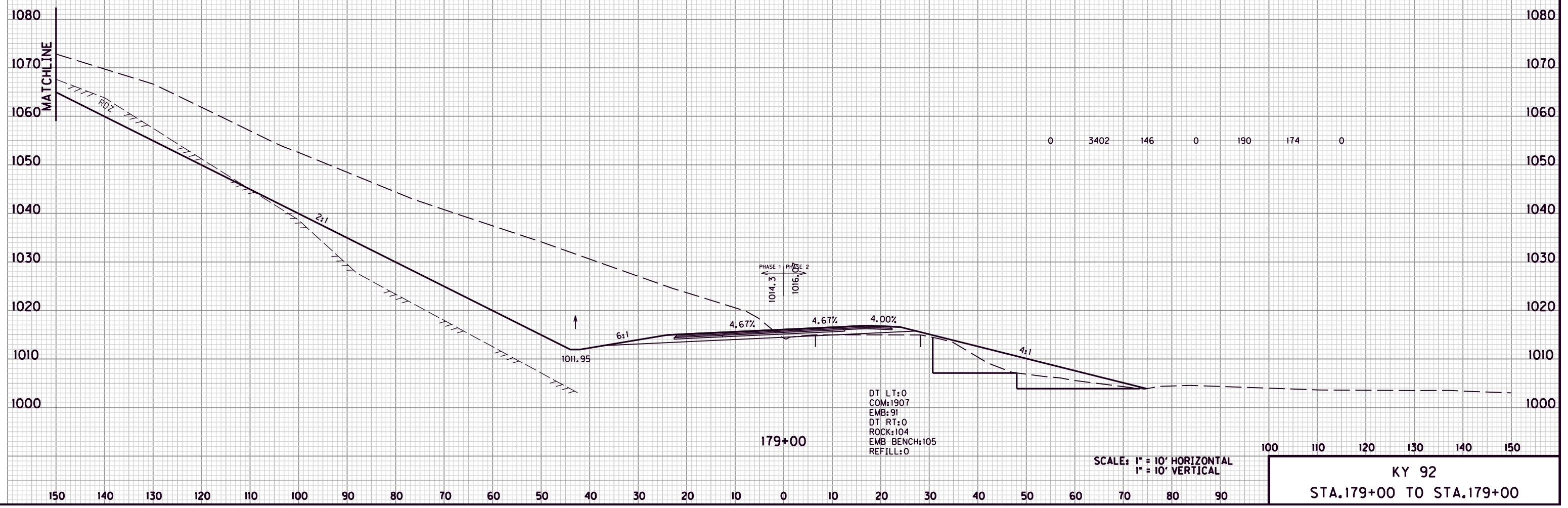
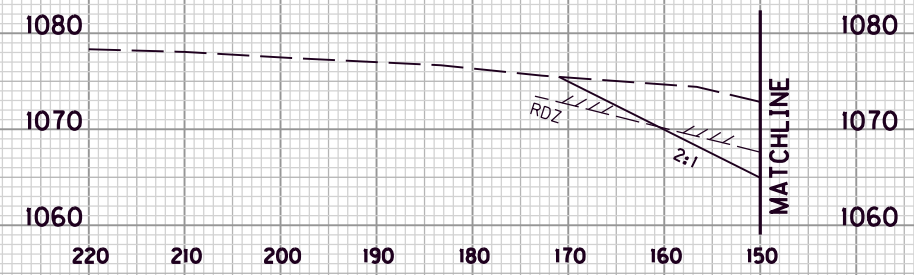
100 110 120 130 140 150

KY 92  
STA.178+50 TO STA.178+50

MicroStation v8.1i.7.443 E-SHEET NAME: USER: msldps DATE PLOTTED: March 7, 2013 FILE NAME: G:\ENGR\H0185.01\PHASE 11\CAD\XSEC\MAINLINE.DGN

COUNTY OF	ITEM NO.	SHEET NO.
WHITLEY	11-279.10	X55

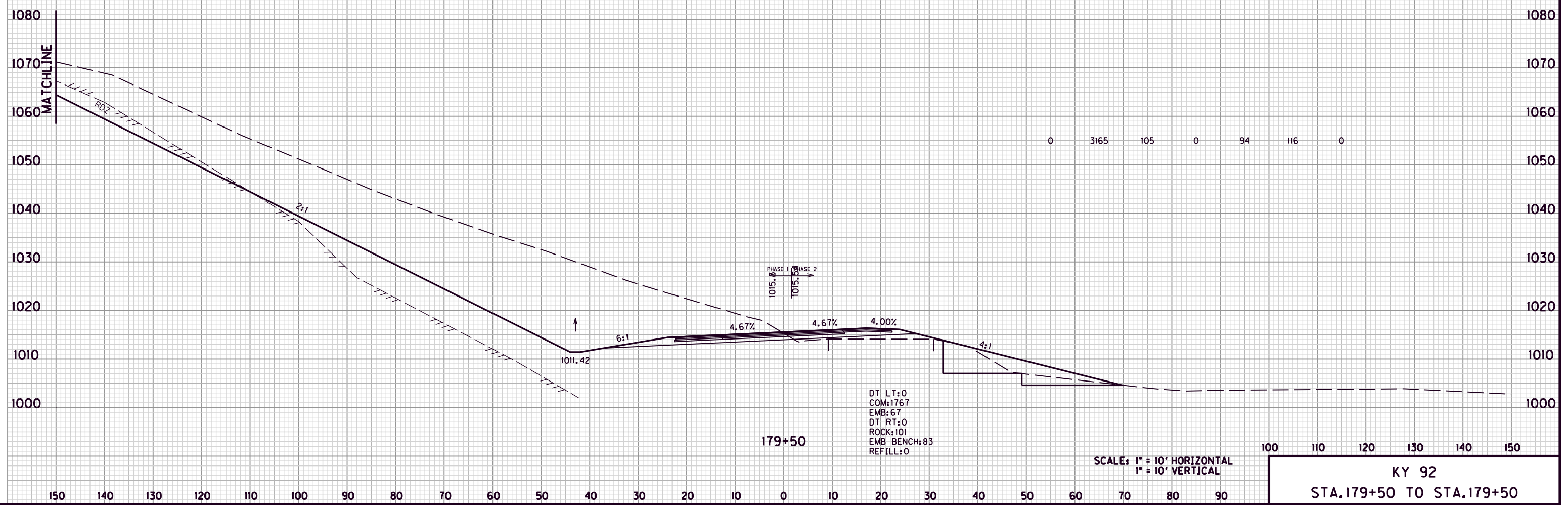
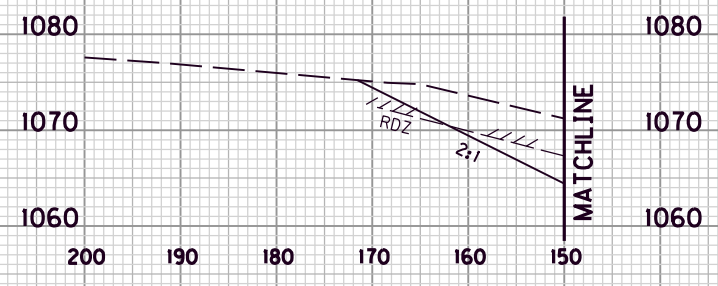
DT LT    COM    EMB    DT RT    ROCK    EMB BENCH    REFILL



FILE NAME: G:\ENGR\H0185.01\PHASE II\CAD\XSEC\MAINLINE.DGN  
 USER: msldps  
 DATE PLOTTED: March 7, 2013  
 E-SHEET NAME:  
 MicroStation v8.11.7.443

COUNTY OF	ITEM NO.	SHEET NO.
WHITLEY	11-279.10	X56

DT LT    COM    EMB    DT RT    ROCK    EMB BENCH    REFILL



100    110    120    130    140    150

KY 92  
STA.179+50 TO STA.179+50

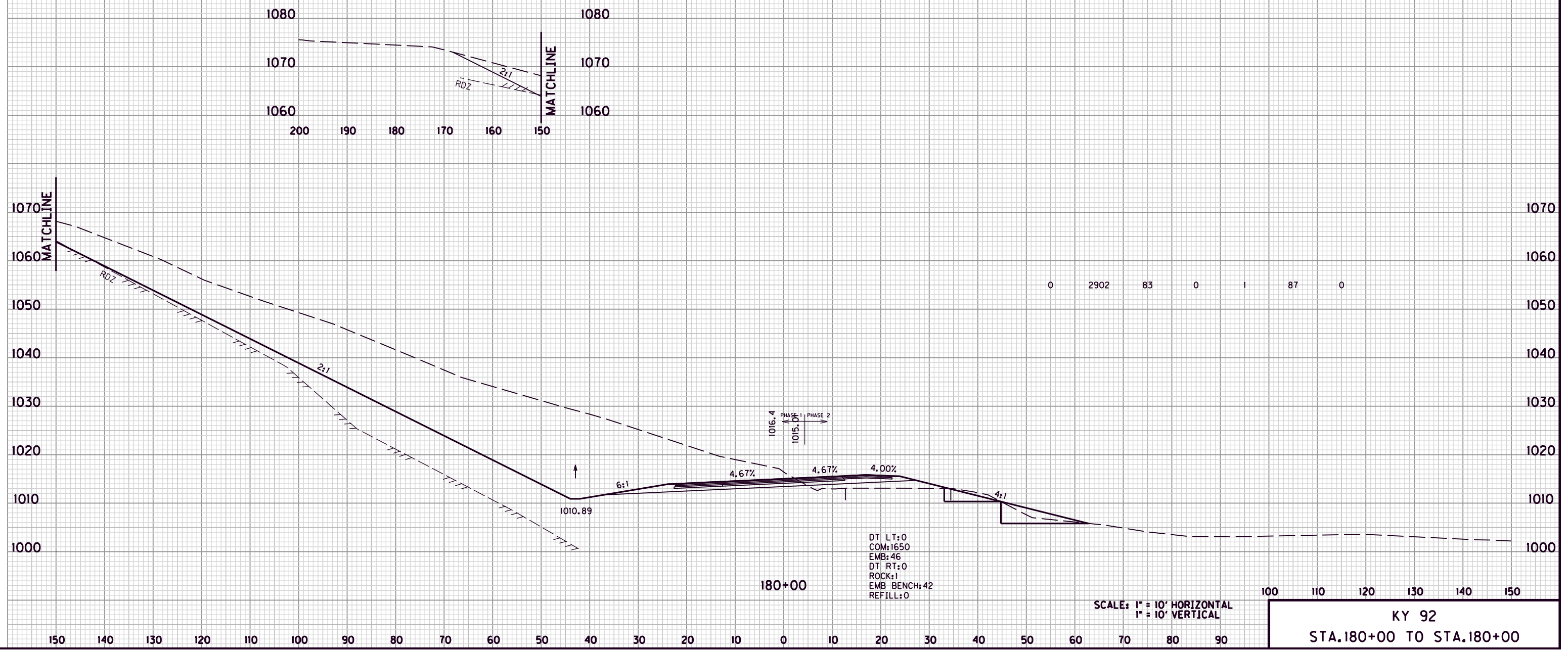
FILE NAME: G:\ENGR\H0185.01\PHASE 11\CAD\XSEC\MAINLINE.DGN  
 USER: msldps  
 DATE PLOTTED: March 7, 2013  
 E-SHEET NAME:  
 MicroStation v8.11.7.443



COUNTY OF	ITEM NO.	SHEET NO.
WHITLEY	11-279.10	X57

DT LT    COM    EMB    DT RT    ROCK    EMB BENCH    REFILL

FILE NAME: G:\ENGR\H085.0\PHASE I\ACAD\XSEC\MAINLINE.DGN  
 USER: msldps  
 DATE PLOTTED: March 7, 2013  
 E-SHEET NAME:  
 MicroStation v8.11.7.443



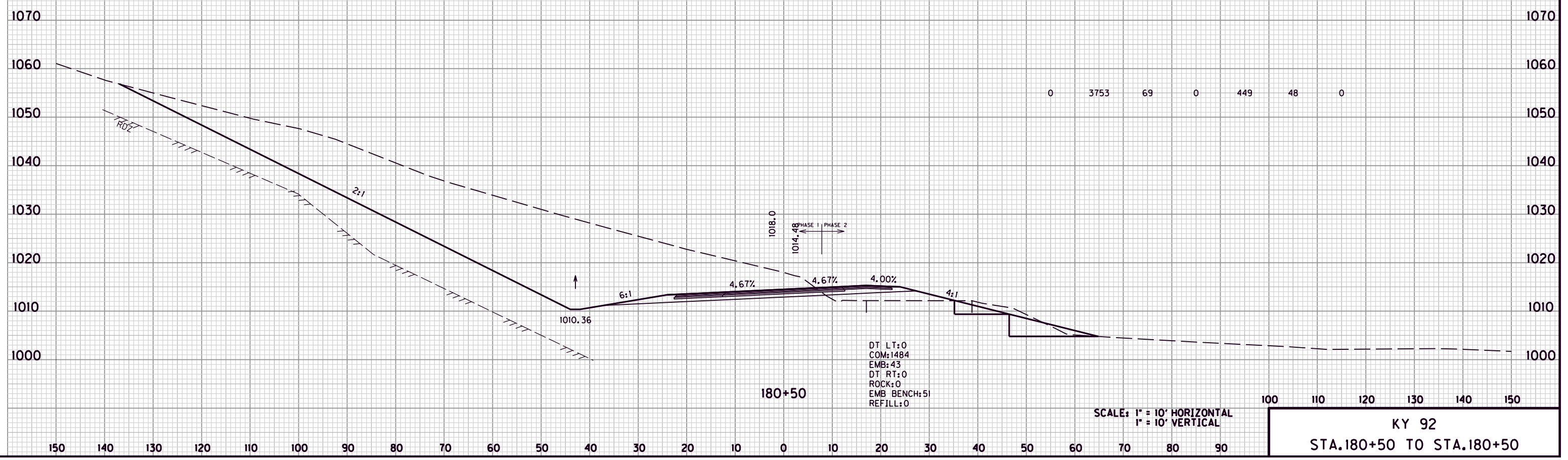
DT LT    COM    EMB    DT RT    ROCK    EMB BENCH    REFILL

FILE NAME: G:\ENGR\H085.0\PHASE II\CAD\XSEC\MAINLINE.DGN

USER: msldps  
DATE PLOTTED: March 7, 2013

E-SHEET NAME:

MicroStation v8.11.7.443

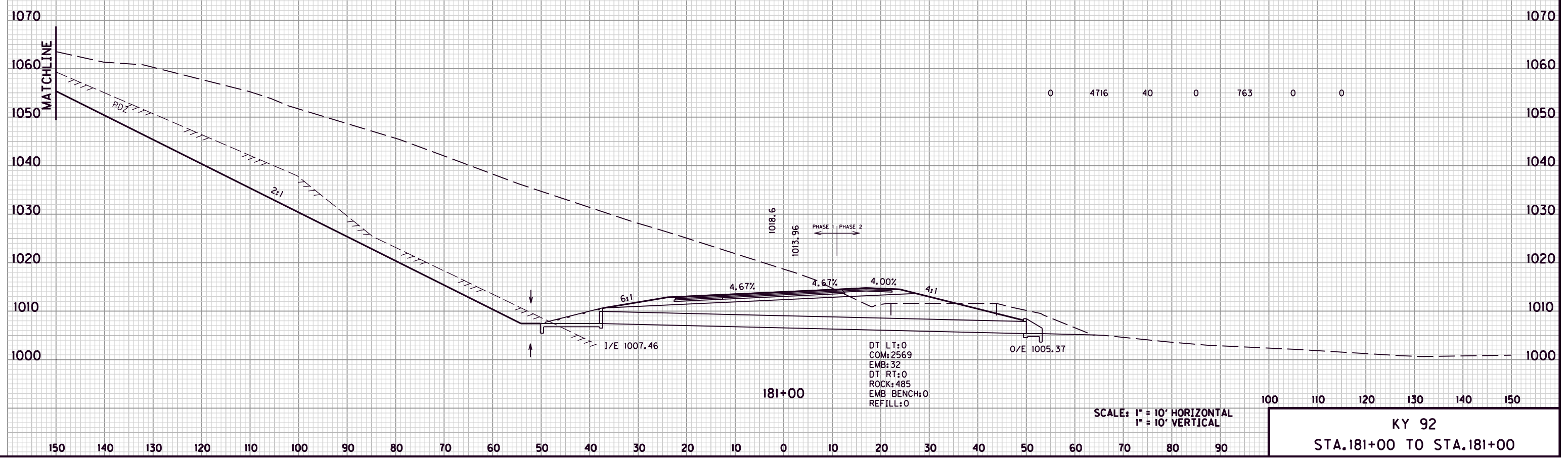
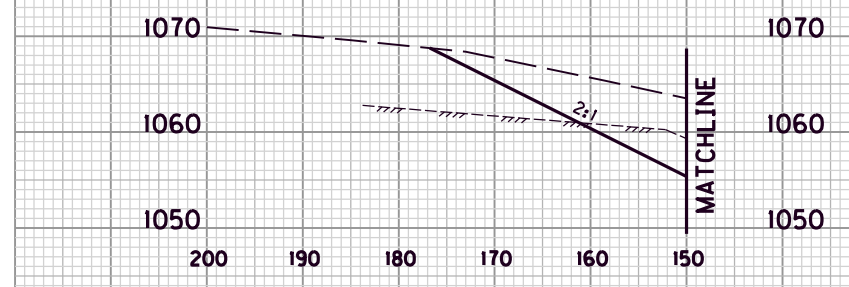


KY 92  
STA. 180+50 TO STA. 180+50

COUNTY OF	ITEM NO.	SHEET NO.
WHITLEY	11-279.10	X59

DT LT    COM    EMB    DT RT    ROCK    EMB BENCH    REFILL

0    4716    40    0    763    0    0



MicroStation v8.11.7.443    E-SHEET NAME:    DATE PLOTTED: March 7, 2013    USER: msldps    FILE NAME: G:\ENGR\H185.0\PHASE 11\CAD\XSEC\M181.INE.DGN

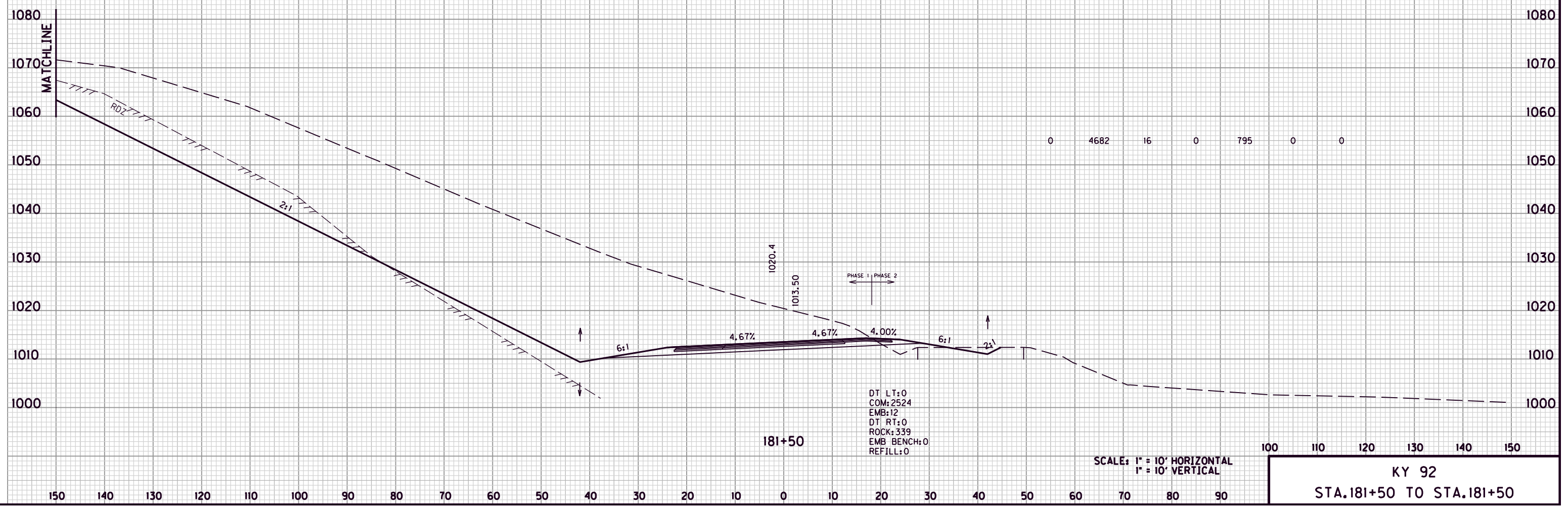
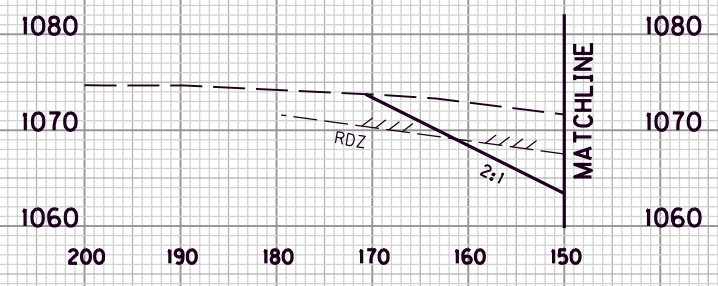
100    110    120    130    140    150

SCALE: 1" = 10' HORIZONTAL  
1" = 10' VERTICAL

KY 92  
STA. 181+00 TO STA. 181+00

COUNTY OF	ITEM NO.	SHEET NO.
WHITLEY	11-279.10	X60

DT LT    COM    EMB    DT RT    ROCK    EMB BENCH    REFILL



DT LT:0  
COM:2524  
EMB:12  
DT RT:0  
ROCK:339  
EMB BENCH:0  
REFILL:0

SCALE: 1" = 10' HORIZONTAL  
1" = 10' VERTICAL

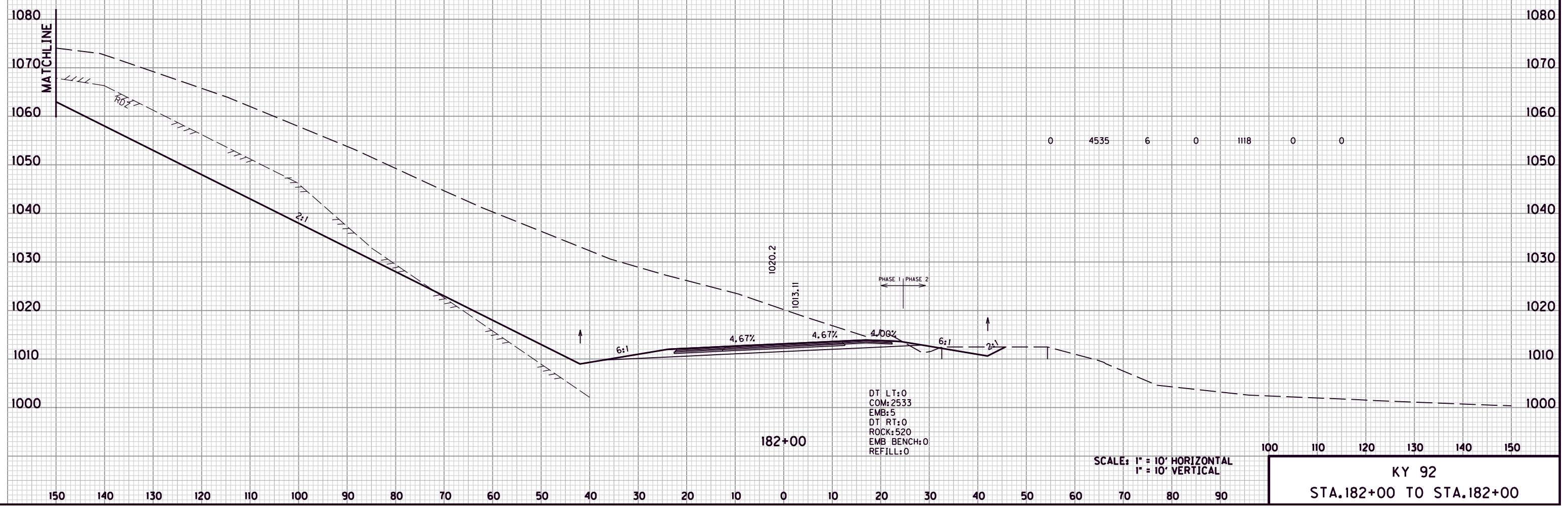
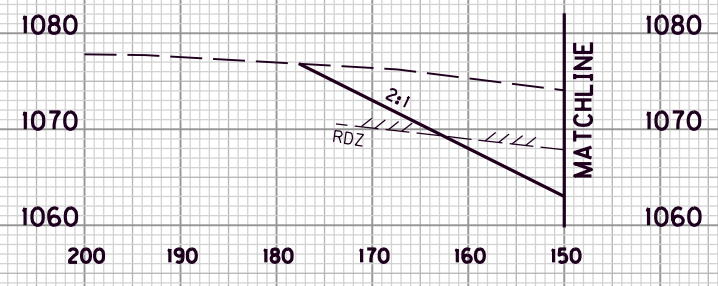
100    110    120    130    140    150

KY 92  
STA.181+50 TO STA.181+50

FILE NAME: G:\ENGR\H0185.01\PHASE II\CAD\XSEC\MAINLINE.DGN  
 USER: msldps  
 DATE PLOTTED: March 7, 2013  
 E-SHEET NAME:  
 MicroStation v8.11.7.443

COUNTY OF	ITEM NO.	SHEET NO.
WHITLEY	11-279.10	X61

DT LT    COM    EMB    DT RT    ROCK    EMB BENCH    REFILL

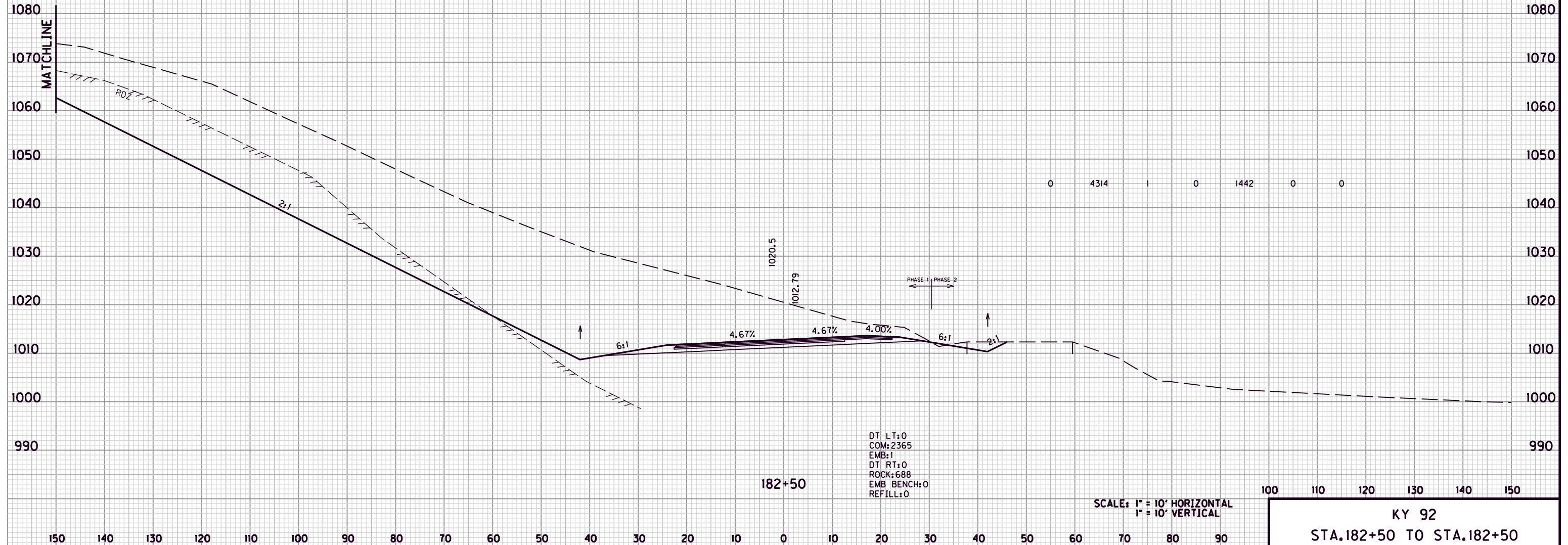
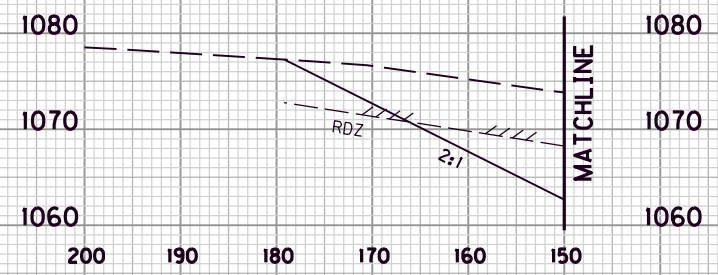


FILE NAME: G:\ENGR\H085.0\PHASE II\CAD\XSEC\MAINLINE.DGN  
 USER: msldps  
 DATE PLOTTED: March 7, 2013  
 E-SHEET NAME:  
 MicroStation v8.11.7.443

KY 92  
 STA.182+00 TO STA.182+00

COUNTY OF	ITEM NO.	SHEET NO.
WHITLEY	11-279.10	X62

DT LT    COM    EMB    DT RT    ROCK    EMB BENCH    REFILL



DT LT:0  
COM:2365  
EMB:1  
DT RT:0  
ROCK:688  
EMB BENCH:0  
REFILL:0

SCALE: 1" = 10' HORIZONTAL  
1" = 10' VERTICAL

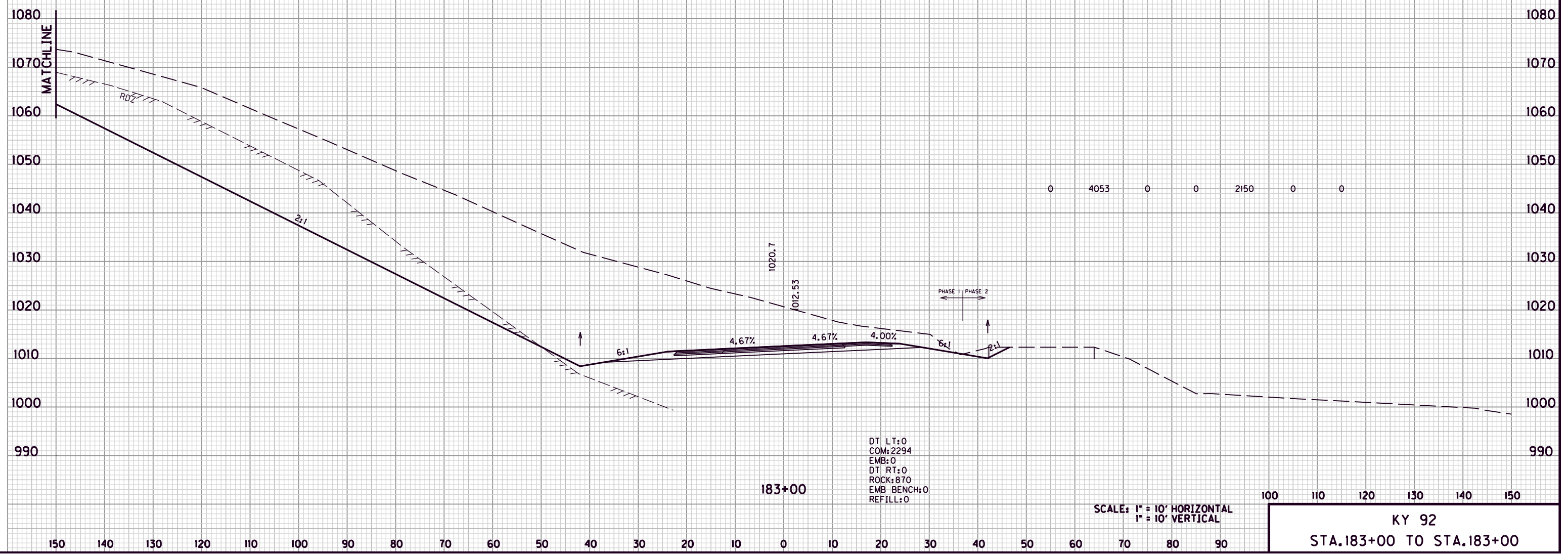
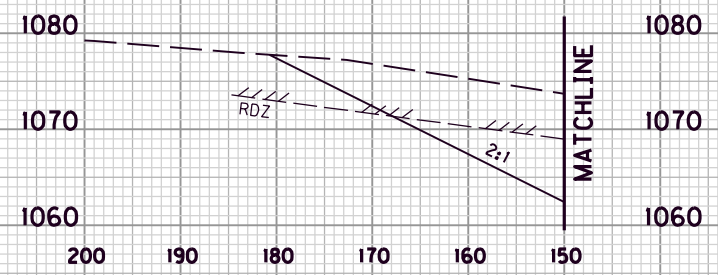
100    110    120    130    140    150

KY 92  
STA.182+50 TO STA.182+50

FILE NAME: G:\ENGR\H085.0\PHASE II\CAD\XSEC\MAINLINE.DGN  
 USER: msldps  
 DATE PLOTTED: March 7, 2013  
 E-SHEET NAME:  
 MicroStation v8.11.7.443

COUNTY OF	ITEM NO.	SHEET NO.
WHITLEY	11-279.10	X63

DT LT    COM    EMB    DT RT    ROCK    EMB BENCH    REFILL



0    4053    0    0    2150    0    0

DT LT:0  
COM:2294  
EMB:0  
DT RT:0  
ROCK:870  
EMB BENCH:0  
REFILL:0

SCALE: 1" = 10' HORIZONTAL  
1" = 10' VERTICAL

100    110    120    130    140    150

KY 92  
STA.183+00 TO STA.183+00

FILE NAME: G:\ENGR\H0185.01\PHASE II\CAD\XSEC\MAINLINE.DGN

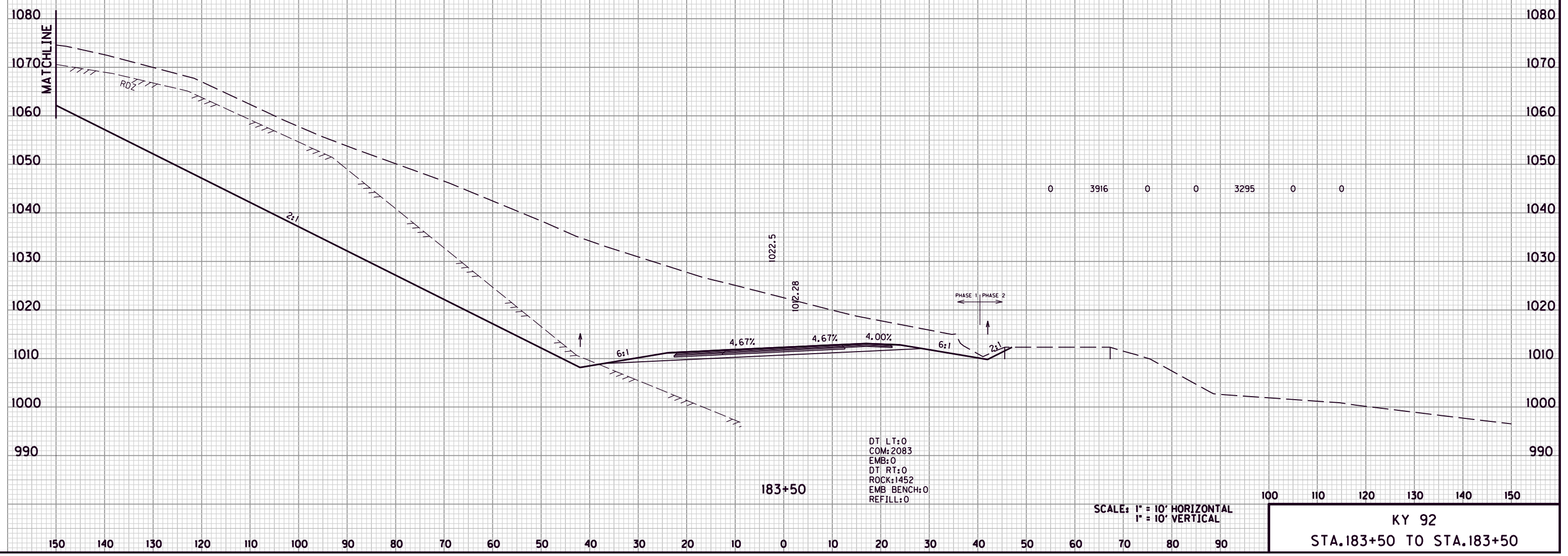
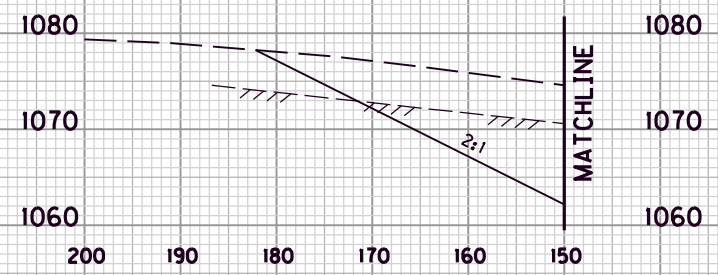
USER: msldps  
DATE PLOTTED: March 7, 2013

E-SHEET NAME:

MicroStation v8.11.7.443

COUNTY OF	ITEM NO.	SHEET NO.
WHITLEY	11-279.10	X64

DT LT    COM    EMB    DT RT    ROCK    EMB BENCH    REFILL



DT LT:0  
COM:2083  
EMB:0  
DT RT:0  
ROCK:1452  
EMB BENCH:0  
REFILL:0

SCALE: 1" = 10' HORIZONTAL  
1" = 10' VERTICAL

100    110    120    130    140    150

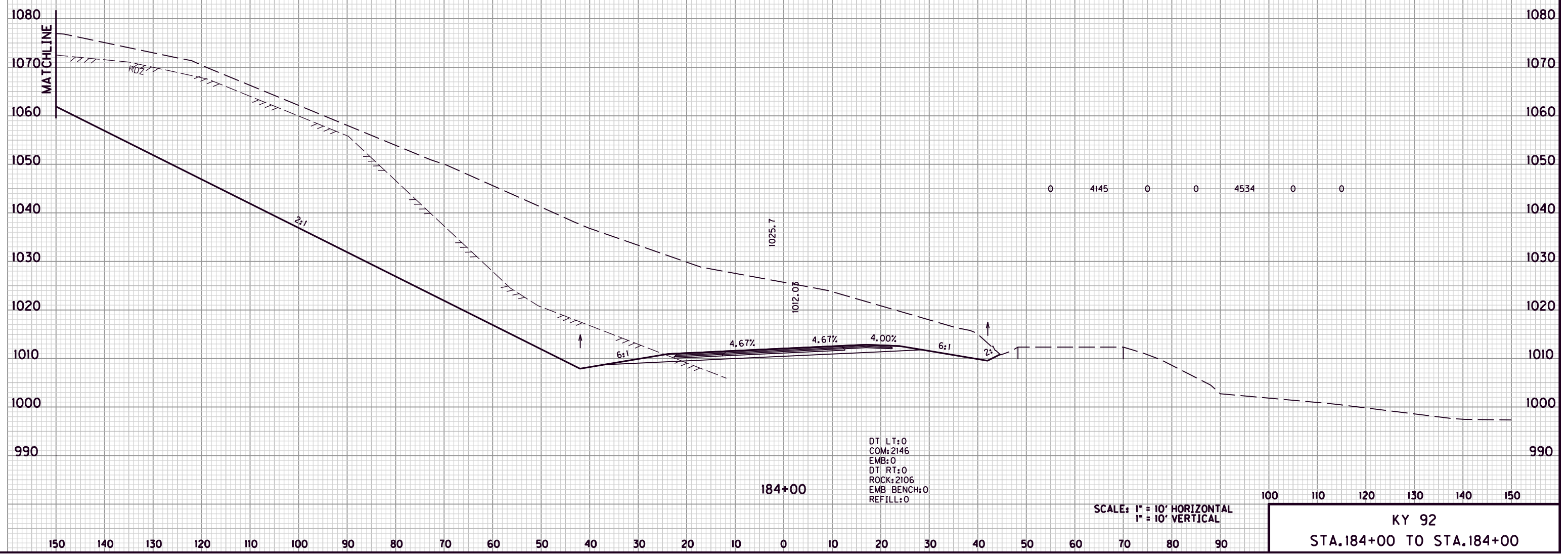
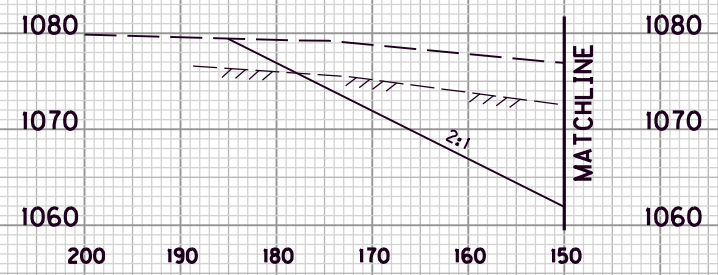
KY 92  
STA.183+50 TO STA.183+50

MicroStation v8.11.7.443    E-SHEET NAME:    DATE PLOTTED: March 7, 2013    USER: msldps    FILE NAME: G:\ENGR\H0185.01\PHASE II\CAD\XSEC\MMAINL1E.DGN



COUNTY OF	ITEM NO.	SHEET NO.
WHITLEY	11-279.10	X65

DT LT    COM    EMB    DT RT    ROCK    EMB BENCH    REFILL



0    4145    0    0    4534    0    0

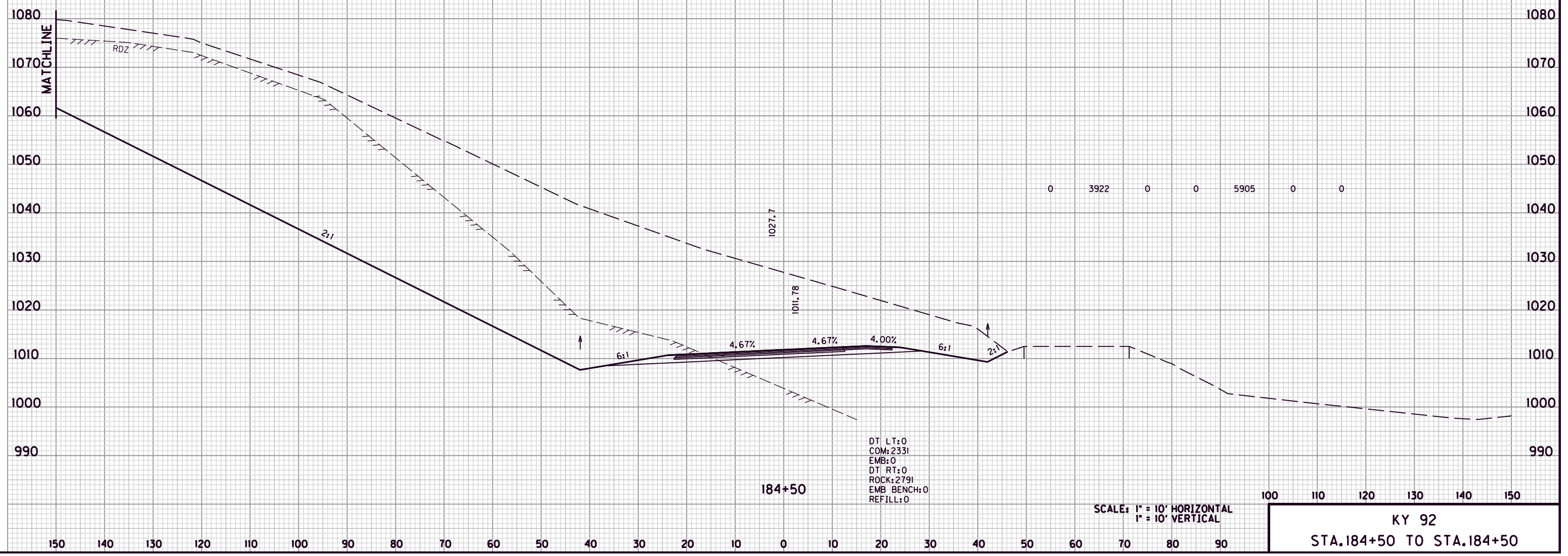
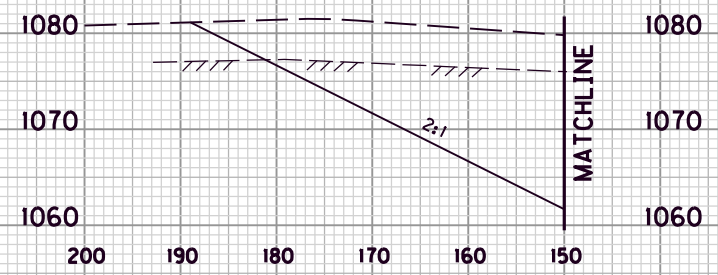
MicroStation v8.1i.7.443    E-SHEET NAME:    DATE PLOTTED: March 7, 2013    USER: msldps    FILE NAME: G:\ENGR\H085.0\PHASE II\CAD\XSEC\MAINLINE.DGN

100    110    120    130    140    150

KY 92  
STA.184+00 TO STA.184+00

COUNTY OF	ITEM NO.	SHEET NO.
WHITLEY	11-279.10	X66

DT LT    COM    EMB    DT RT    ROCK    EMB BENCH    REFILL

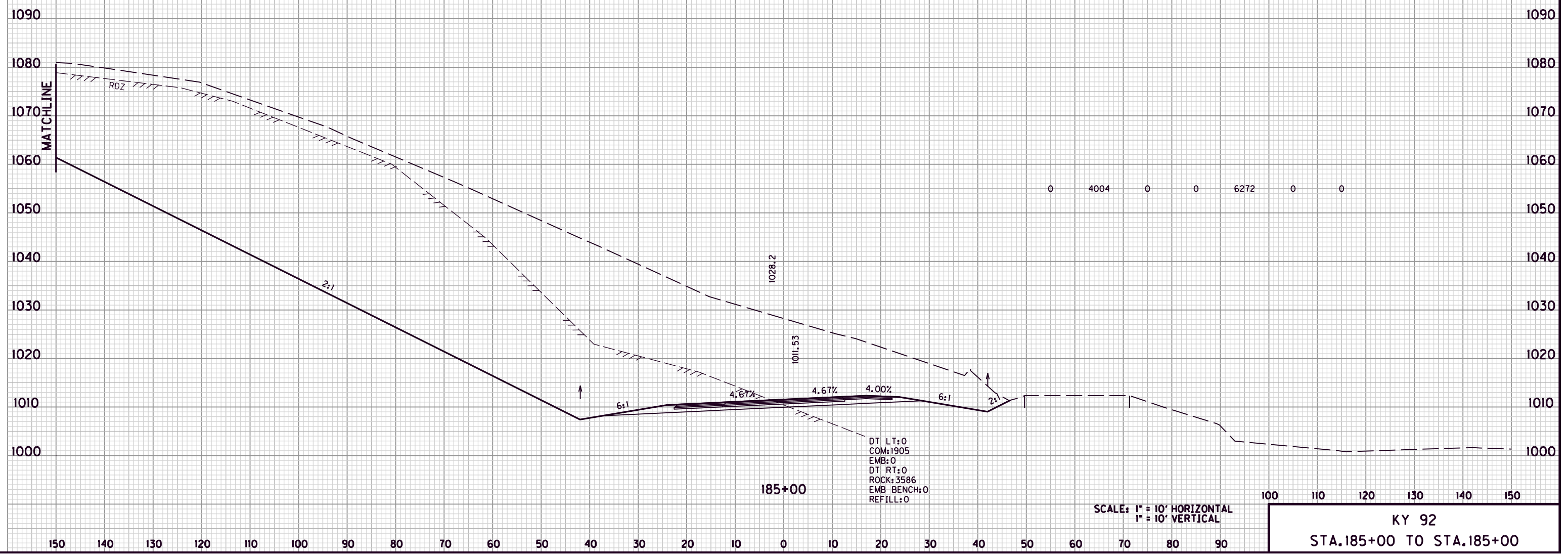
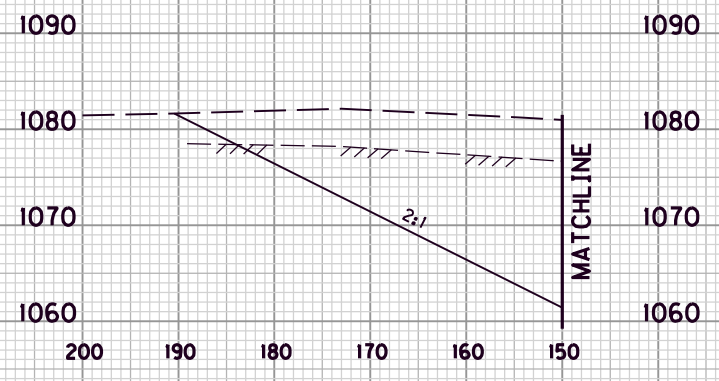


FILE NAME: G:\ENGR\H0185.0\PHASE II\CAD\XSEC\MMAINLINE.DGN  
 USER: msldps  
 DATE PLOTTED: March 7, 2013  
 E-SHEET NAME:  
 MicroStation v8.11.7.443

100    110    120    130    140    150  
 KY 92  
 STA.184+50 TO STA.184+50

COUNTY OF	ITEM NO.	SHEET NO.
WHITLEY	11-279.10	X67

DT LT    COM    EMB    DT RT    ROCK    EMB BENCH    REFILL



DT LT:0  
COM:1905  
EMB:0  
DT RT:0  
ROCK:3586  
EMB BENCH:0  
REFILL:0

SCALE: 1" = 10' HORIZONTAL  
1" = 10' VERTICAL

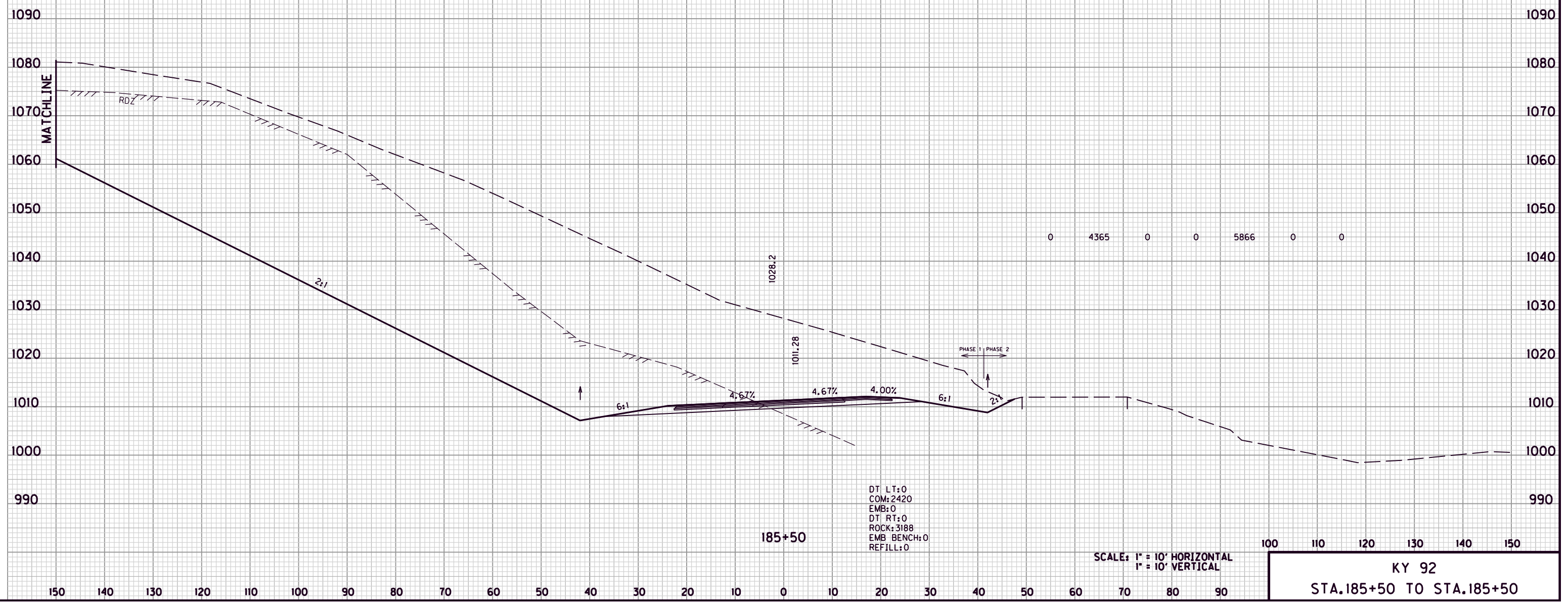
100    110    120    130    140    150

KY 92  
STA.185+00 TO STA.185+00

MicroStation v8.1i.7.443    E-SHEET NAME:    DATE PLOTTED: March 7, 2013    USER: msldps    FILE NAME: G:\ENGR\H085.0\PHASE I\ACAD\XSEC\MAINLINE.DGN

COUNTY OF	ITEM NO.	SHEET NO.
WHITLEY	11-279.10	X68

DT LT    COM    EMB    DT RT    ROCK    EMB BENCH    REFILL



FILE NAME: G:\ENGR\H0185.01\PHASE II\CAD\XSEC\MAINLINE.DGN

USER: msldps  
DATE PLOTTED: March 7, 2013

E-SHEET NAME:

MicroStation v8.11.7.443

100    110    120    130    140    150

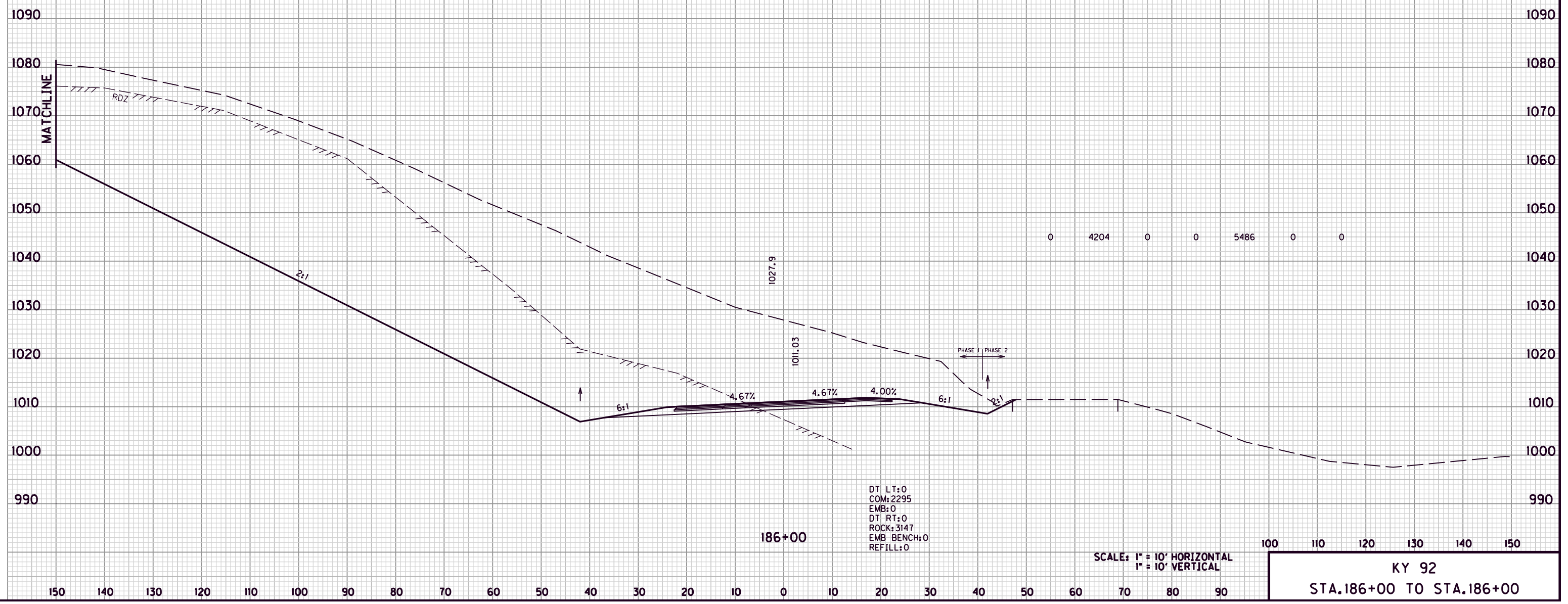
SCALE: 1" = 10' HORIZONTAL  
1" = 10' VERTICAL

DT LT: 0  
COM: 2420  
EMB: 0  
DT RT: 0  
ROCK: 3188  
EMB BENCH: 0  
REFILL: 0

KY 92  
STA. 185+50 TO STA. 185+50

COUNTY OF	ITEM NO.	SHEET NO.
WHITLEY	11-279.10	X69

DT LT    COM    EMB    DT RT    ROCK    EMB BENCH    REFILL



FILE NAME: G:\ENGR\H0185.0\PHASE II\CAD\XSEC\MMAINLINE.DGN

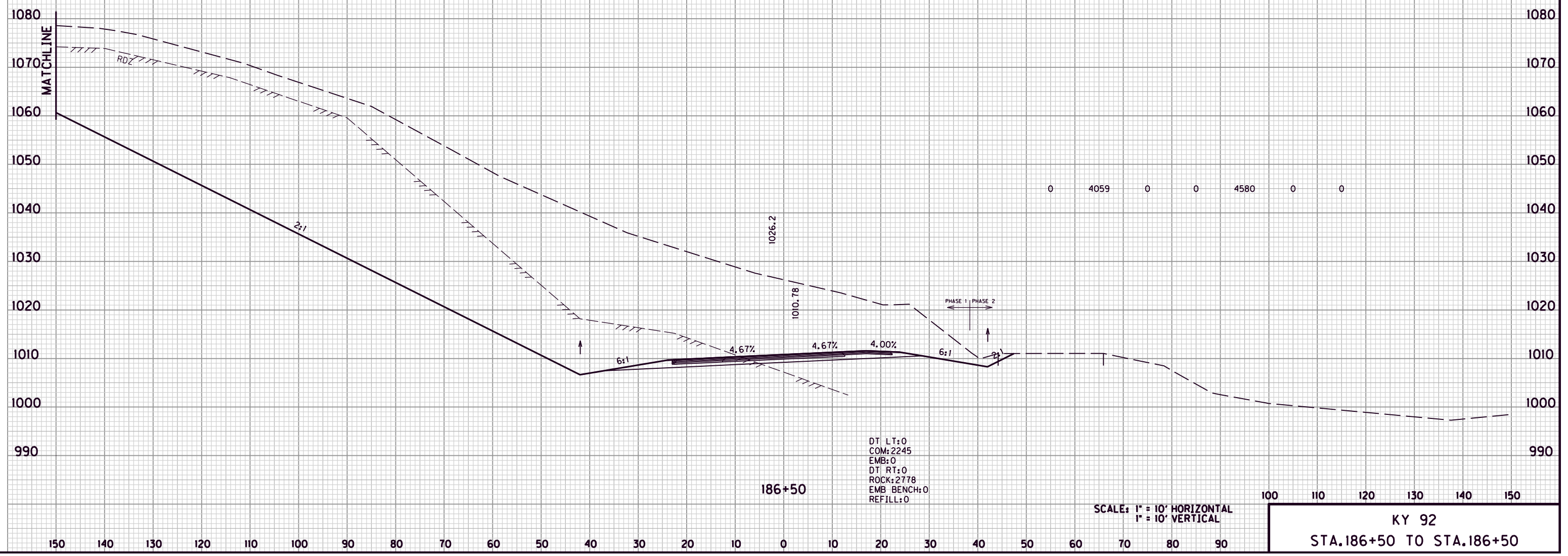
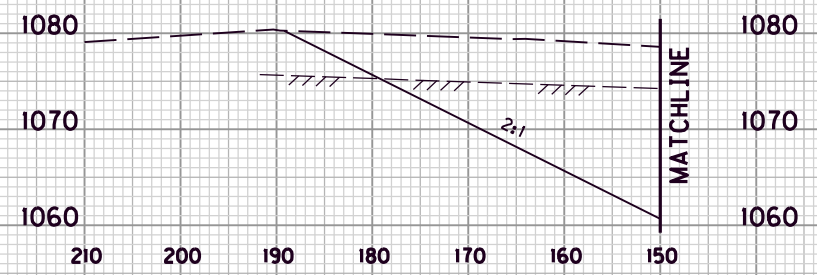
USER: msldps  
DATE PLOTTED: March 7, 2013

E-SHEET NAME:

MicroStation v8.11.7.443

COUNTY OF	ITEM NO.	SHEET NO.
WHITLEY	11-279.10	X70

DT LT    COM    EMB    DT RT    ROCK    EMB BENCH    REFILL



DT LT:0  
 COM:2245  
 EMB:0  
 DT RT:0  
 ROCK:2778  
 EMB BENCH:0  
 REFILL:0

SCALE: 1" = 10' HORIZONTAL  
 1" = 10' VERTICAL

100    110    120    130    140    150

KY 92  
 STA.186+50 TO STA.186+50

FILE NAME: G:\ENGR\H0185.0\PHASE II\CAD\XSEC\MAINLINE.DGN

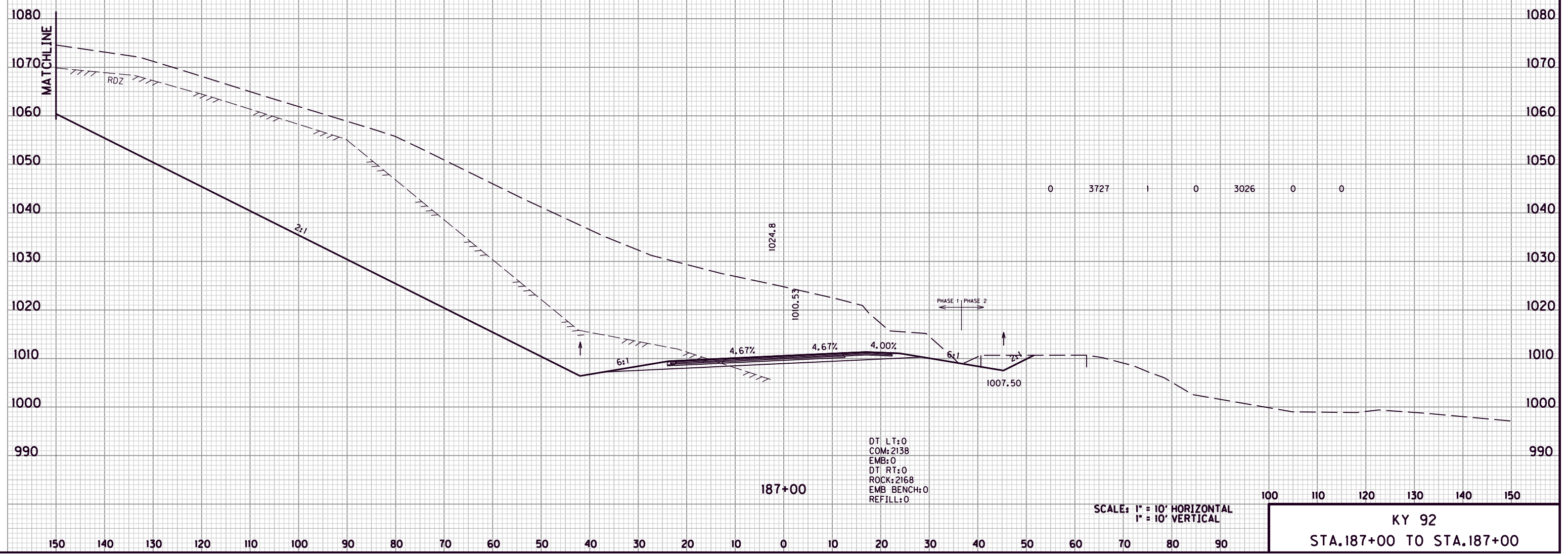
USER: msldps  
 DATE PLOTTED: March 7, 2013

E-SHEET NAME:

MicroStation v8.11.7.443

COUNTY OF	ITEM NO.	SHEET NO.
WHITLEY	11-279.10	X71

DT LT    COM    EMB    DT RT    ROCK    EMB BENCH    REFILL



FILE NAME: G:\ENGR\H0185.01\PHASE II\CAD\XSEC\MAINLINE.DGN

USER: msldps  
DATE PLOTTED: March 7, 2013

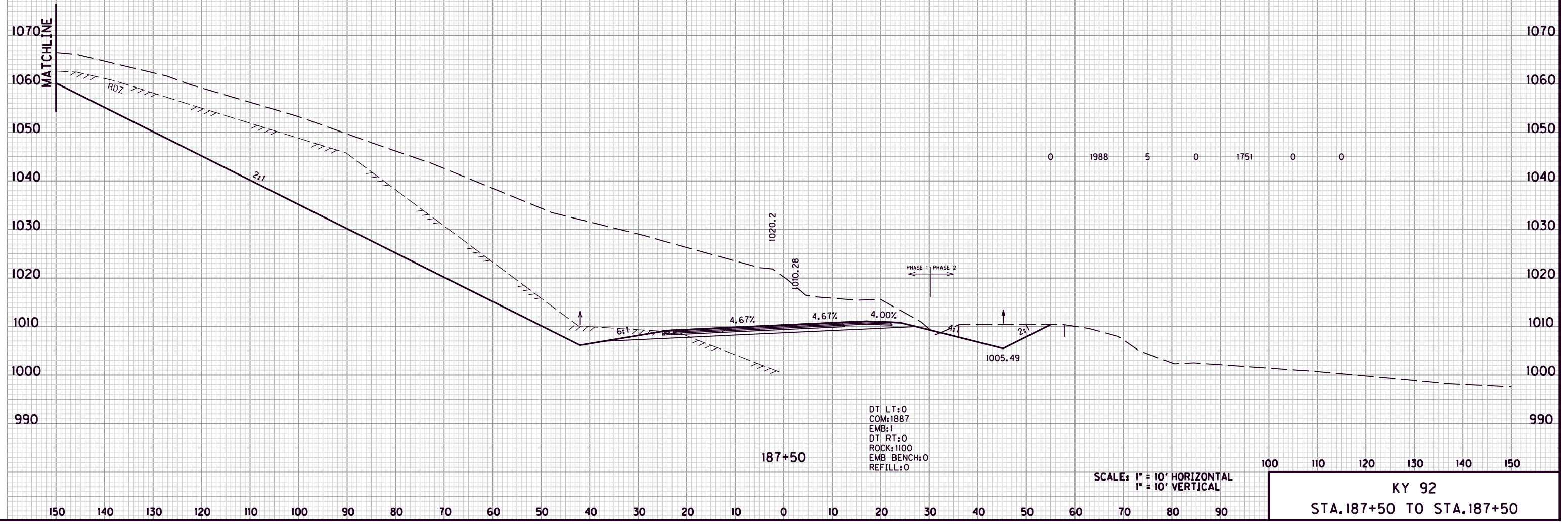
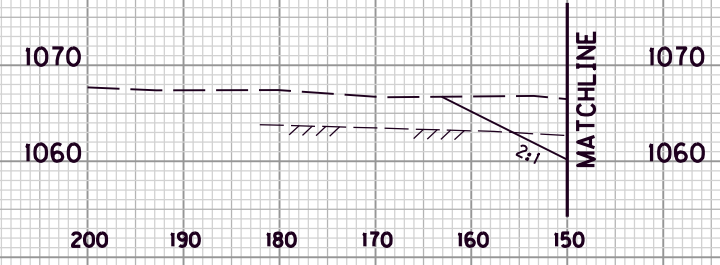
E-SHEET NAME:

MicroStation v8.11.7.443

KY 92  
STA.187+00 TO STA.187+00

COUNTY OF	ITEM NO.	SHEET NO.
WHITLEY	11-279.10	X72

DT LT    COM    EMB    DT RT    ROCK    EMB BENCH    REFILL



100    110    120    130    140    150

KY 92  
STA.187+50 TO STA.187+50

FILE NAME: G:\ENGR\HDIB5.0\PHASE II\CAD\XSEC\MAINLINE.DGN

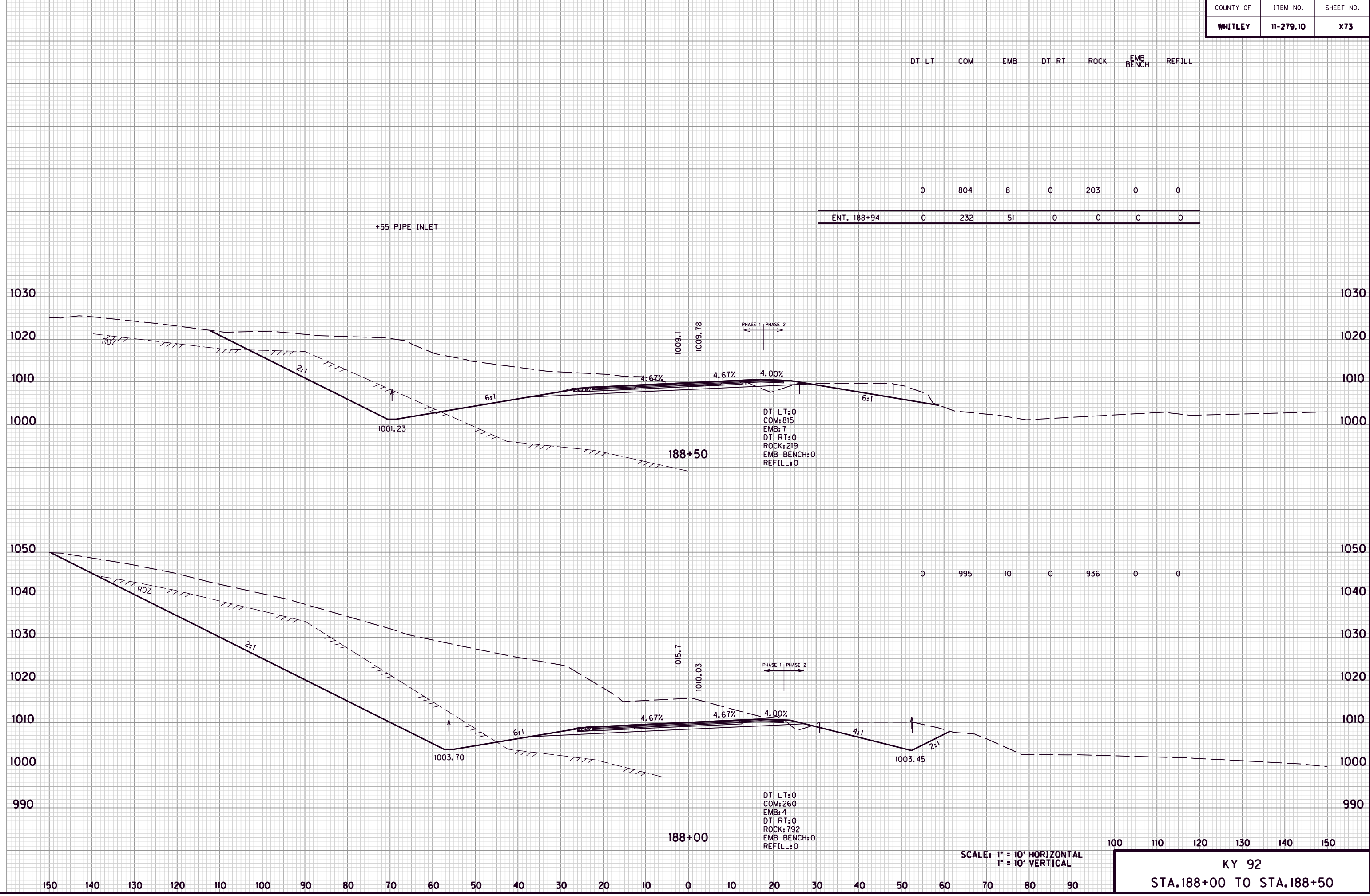
USER: msldps  
DATE PLOTTED: March 7, 2013

E-SHEET NAME:

MicroStation v8.11.7.443



	DT LT	COM	EMB	DT RT	ROCK	EMB BENCH	REFILL
	0	804	8	0	203	0	0
ENT. 188+94	0	232	51	0	0	0	0



DT LT:0  
COM:815  
EMB:7  
DT RT:0  
ROCK:219  
EMB BENCH:0  
REFILL:0

DT LT:0  
COM:260  
EMB:4  
DT RT:0  
ROCK:792  
EMB BENCH:0  
REFILL:0

SCALE: 1" = 10' HORIZONTAL  
1" = 10' VERTICAL

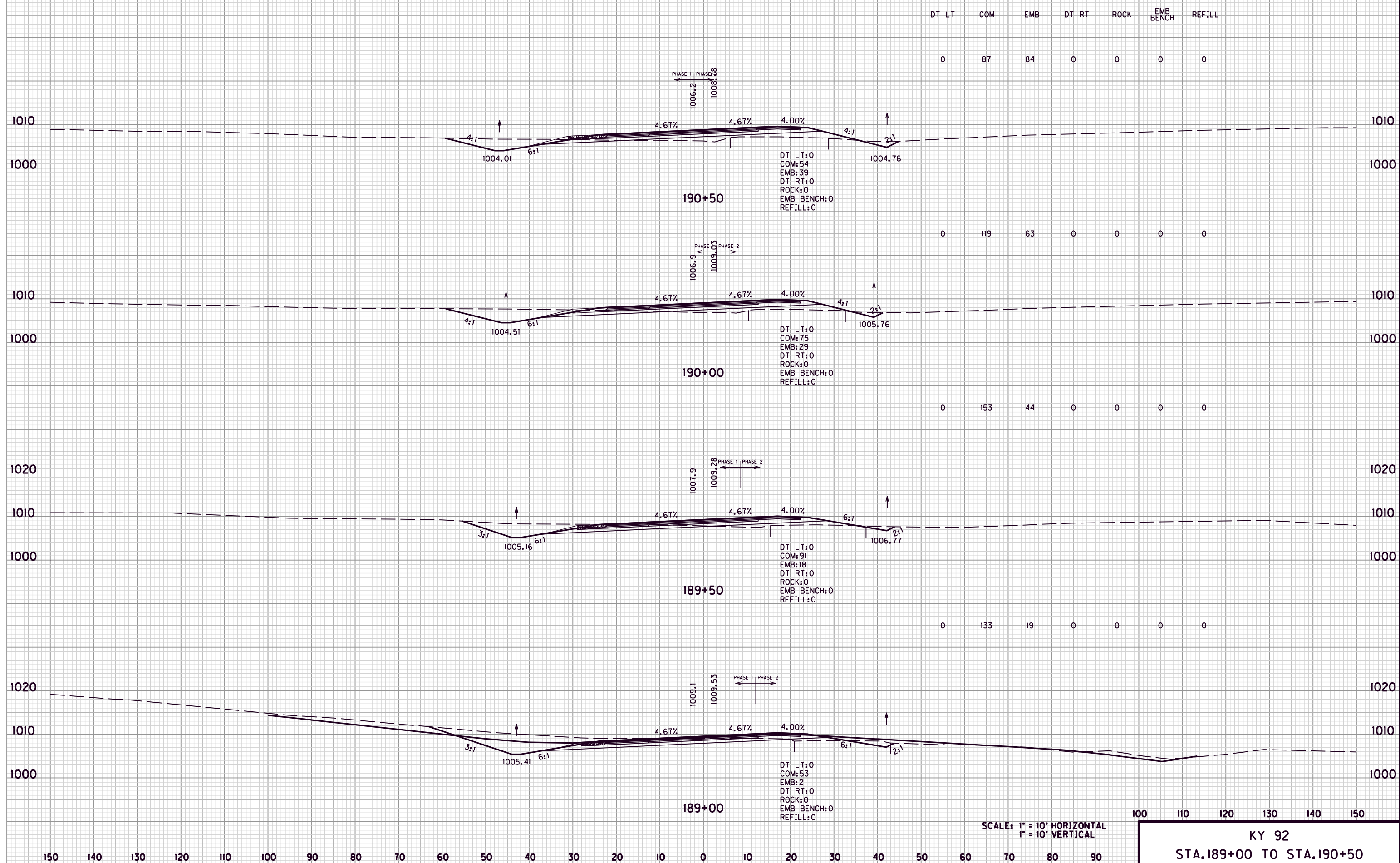
100 110 120 130 140 150  
KY 92  
STA.188+00 TO STA.188+50

FILE NAME: G:\ENGR\H085.0\PHASE II\CAD\XSEC\MAINL1.NE.DGN

USER: msldps  
DATE PLOTTED: March 7, 2013

E-SHEET NAME:

MicroStation v8.11.7.443

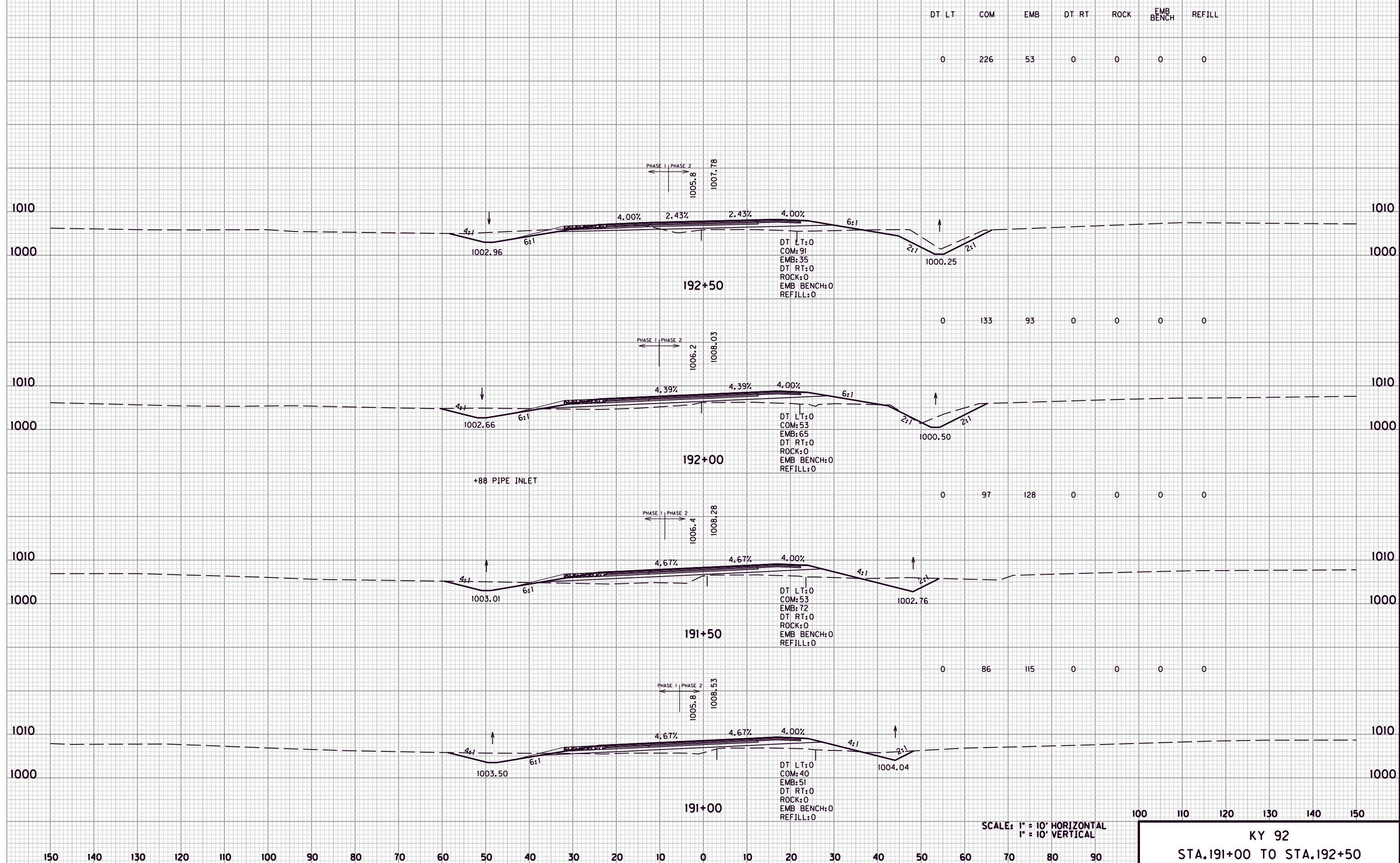


FILE NAME: G:\ENGR\H0185.01\PHASE II\CAD\XSEC\MAINLINE.DGN  
 USER: msldps  
 DATE PLOTTED: March 7, 2013  
 E-SHEET NAME: E-SHEET NAME:  
 MicroStation v8.11.7.443

SCALE: 1" = 10' HORIZONTAL  
1" = 10' VERTICAL

100 110 120 130 140 150

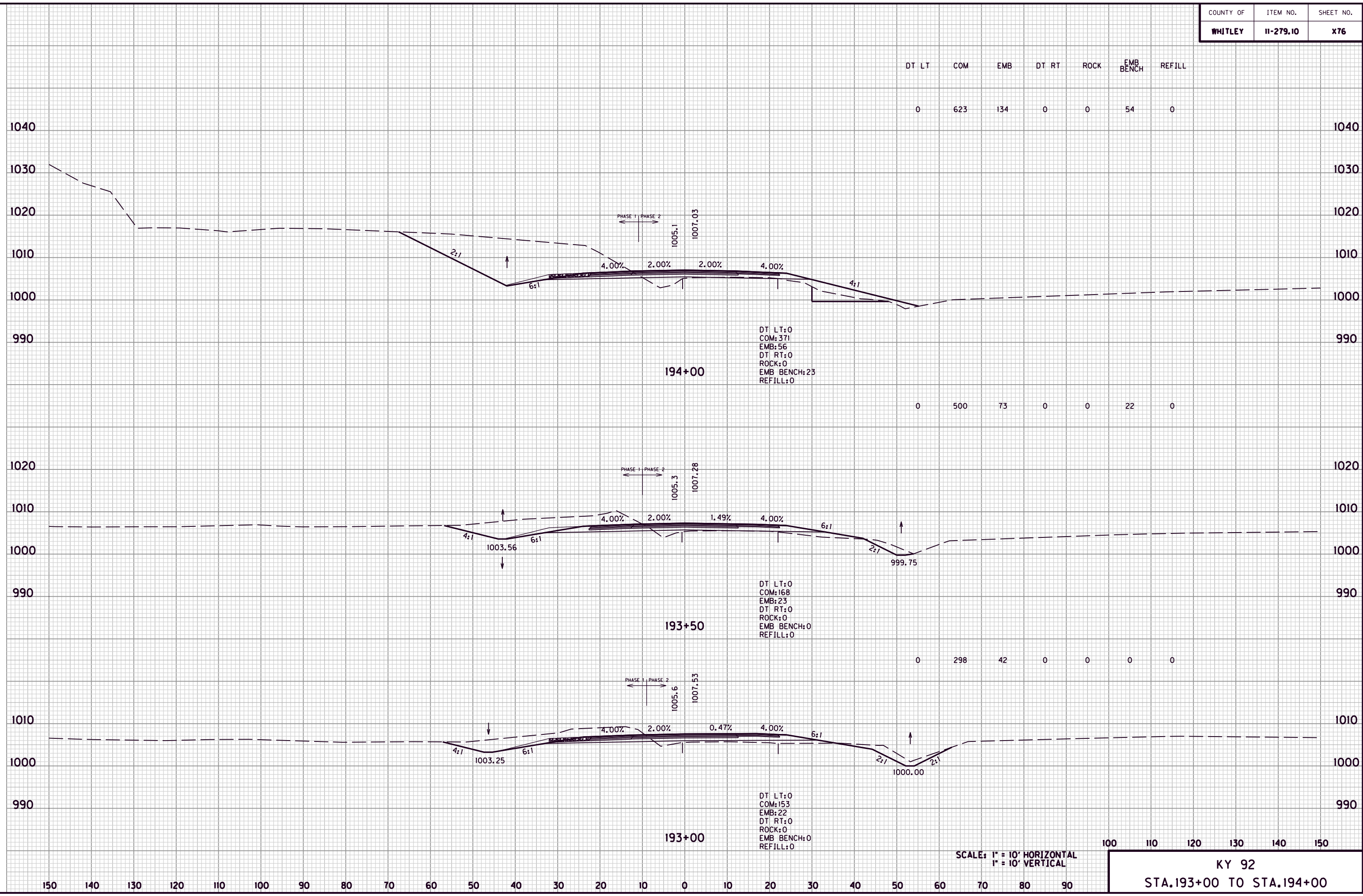
KY 92  
STA.189+00 TO STA.190+50



SCALE: 1" = 10' HORIZONTAL  
 1" = 10' VERTICAL

MicroStation v8.11.7.443 E-SHEET NAME: USER: msldps DATE PLOTTED: March 7, 2013 FILE NAME: G:\ENGR\H085.0\PHASE 1\ACAD\XSEC\MAINLINE.DGN

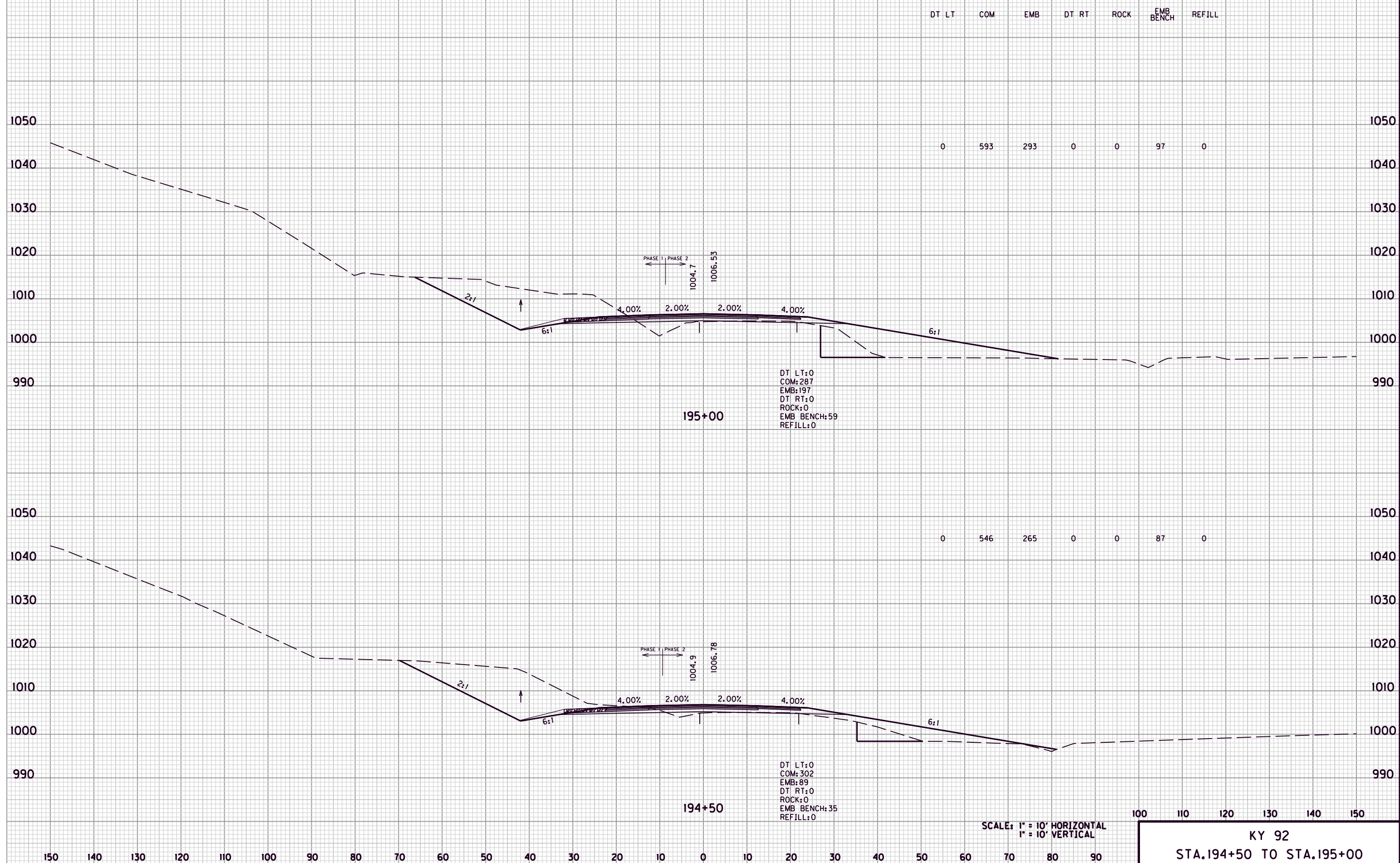
FILE NAME: G:\ENGR\H0185.01\PHASE I\ACAD\XSEC\MAINLINE.DGN  
 USER: msldps  
 DATE PLOTTED: March 7, 2013  
 E-SHEET NAME:  
 MicroStation v8.11.7.443



SCALE: 1" = 10' HORIZONTAL  
1" = 10' VERTICAL

100 110 120 130 140 150  
 KY 92  
 STA.193+00 TO STA.194+00

COUNTY OF	ITEM NO.	SHEET NO.
WHITLEY	11-279.10	X77



DT LT:0  
 COM:287  
 EMB:197  
 DT RT:0  
 ROCK:0  
 EMB BENCH:59  
 REFILL:0

DT LT:0  
 COM:302  
 EMB:89  
 DT RT:0  
 ROCK:0  
 EMB BENCH:35  
 REFILL:0

SCALE: 1" = 10' HORIZONTAL  
 1" = 10' VERTICAL

100 110 120 130 140 150  
 KY 92  
 STA.194+50 TO STA.195+00

FILE NAME: G:\ENGR\HDIB5.0\PHASE II\CAD\XSEC\MAINLINE.DGN

USER: msldps  
 DATE PLOTTED: March 7, 2013

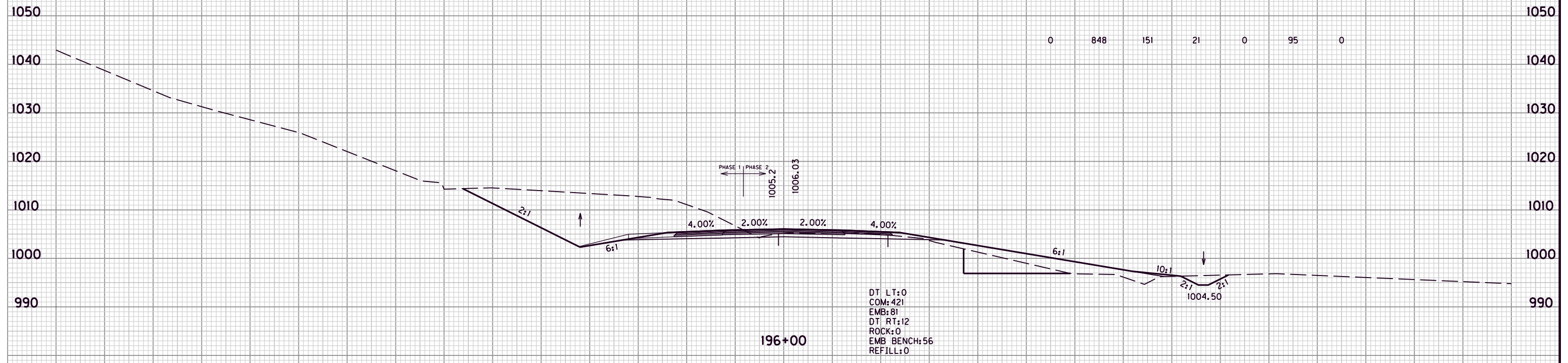
E-SHEET NAME:

MicroStation v8.11.7.443

COUNTY OF	ITEM NO.	SHEET NO.
WHITLEY	11-279.10	X78

DT LT    COM    EMB    DT RT    ROCK    EMB BENCH    REFILL

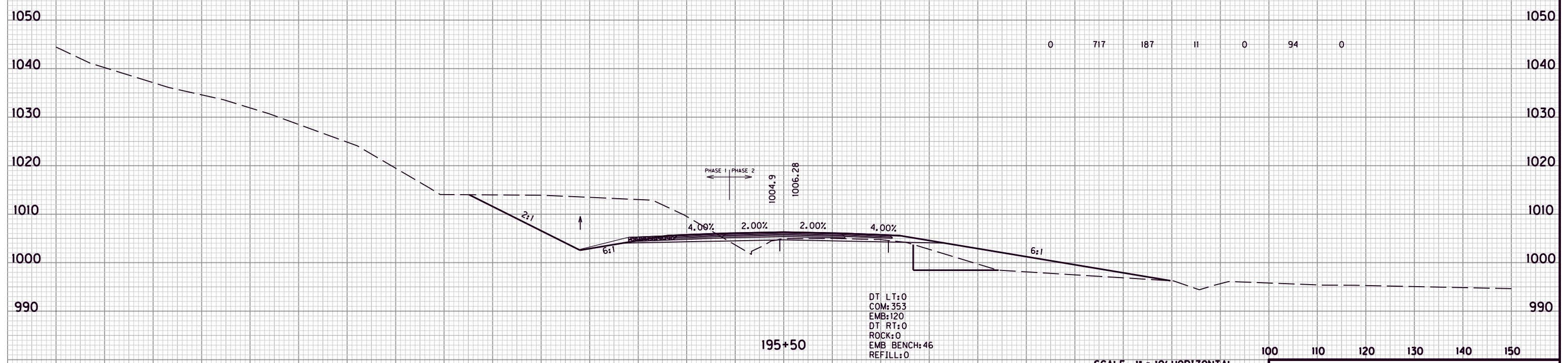
0    848    151    21    0    95    0



DT LT:0  
COM:421  
EMB:81  
DT RT:12  
ROCK:0  
EMB BENCH:56  
REFILL:0

196+00

0    717    187    11    0    94    0



DT LT:0  
COM:353  
EMB:120  
DT RT:0  
ROCK:0  
EMB BENCH:46  
REFILL:0

195+50

SCALE: 1" = 10' HORIZONTAL  
1" = 10' VERTICAL

100    110    120    130    140    150

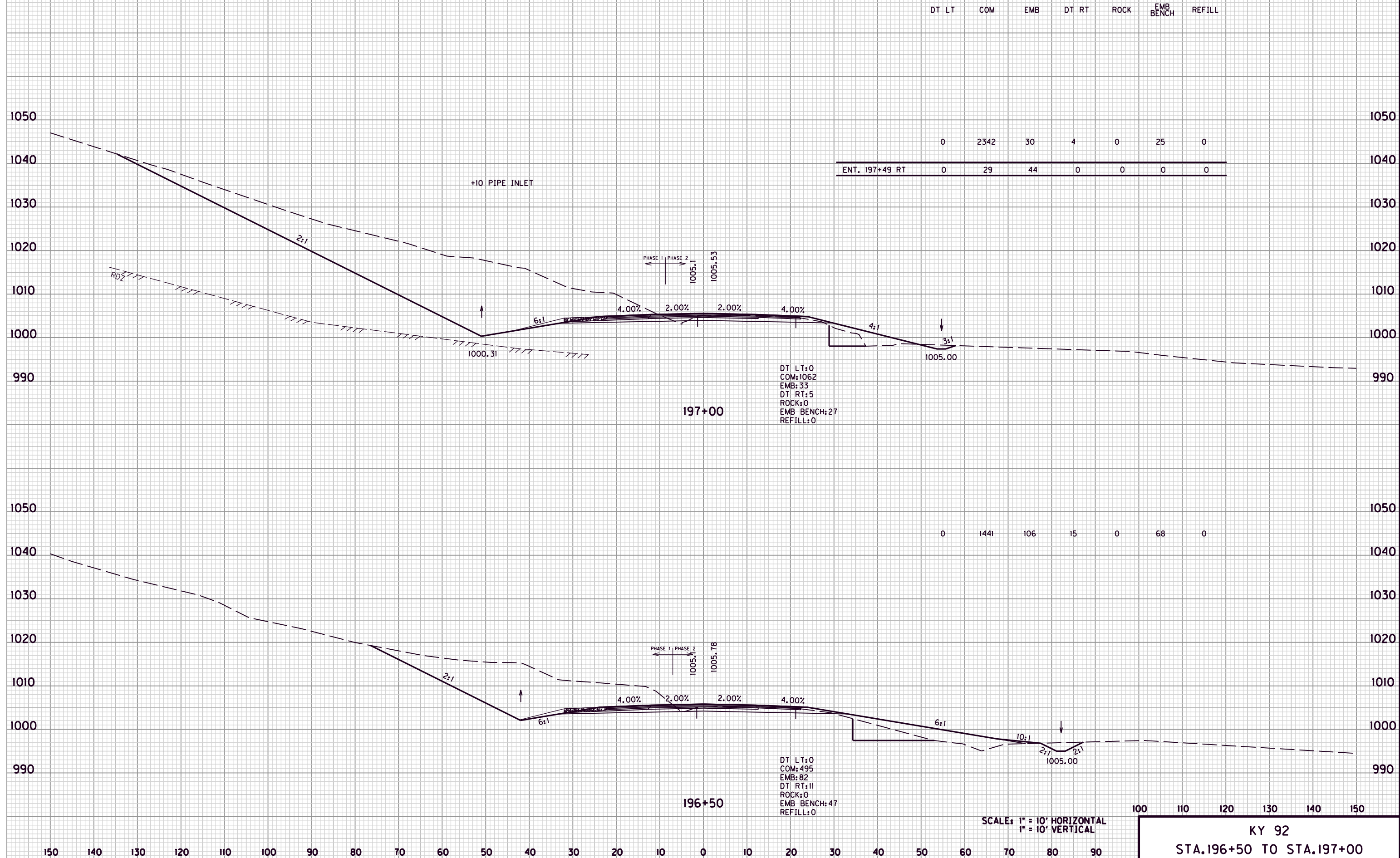
KY 92  
STA.195+50 TO STA.196+00

FILE NAME: G:\ENGR\HD185.0\PHASE II\CAD\XSEC\MAIN\LINE.DGN

USER: msldps  
DATE PLOTTED: March 7, 2013

E-SHEET NAME:

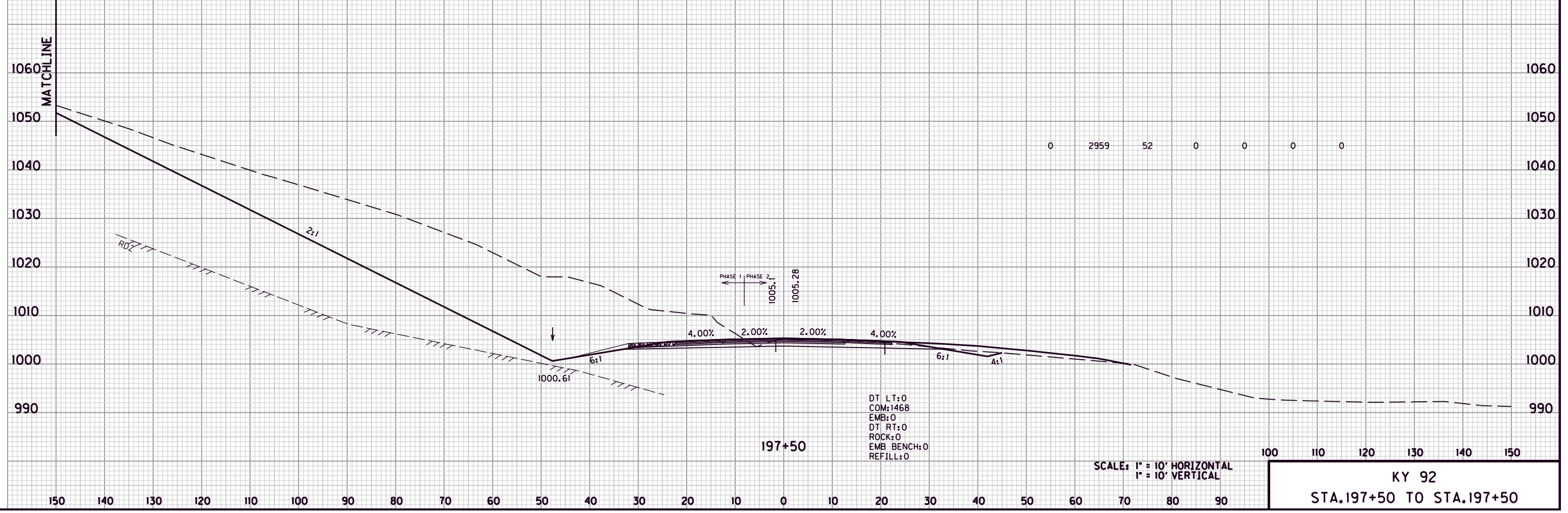
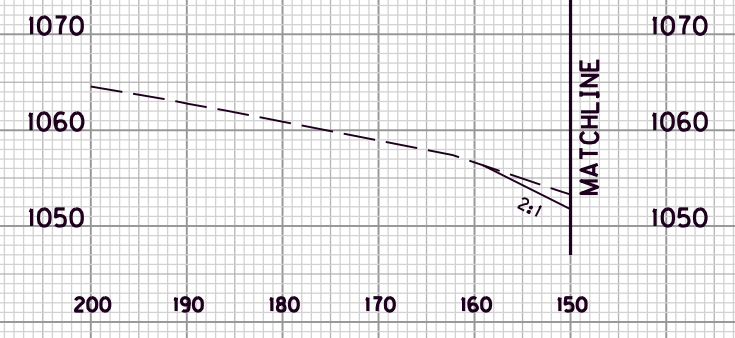
MicroStation v8.11.7.443



FILE NAME: G:\ENGR\H0185.0\PHASE II\CAD\XSEC\MAINLINE.DGN  
 USER: msldps  
 DATE PLOTTED: March 7, 2013  
 E-SHEET NAME:  
 MicroStation v8.11.7.443

COUNTY OF	ITEM NO.	SHEET NO.
WHITLEY	11-279.10	X80

DT LT    COM    EMB    DT RT    ROCK    EMB BENCH    REFILL



DT LT:0  
COM:1468  
EMB:0  
DT RT:0  
ROCK:0  
EMB BENCH:0  
REFILL:0

SCALE: 1" = 10' HORIZONTAL  
1" = 10' VERTICAL

100    110    120    130    140    150

KY 92  
STA.197+50 TO STA.197+50

FILE NAME: G:\ENGR\H085.0\PHASE II\CAD\XSEC\MAINLINE.DGN

USER: msldps  
DATE PLOTTED: March 7, 2013

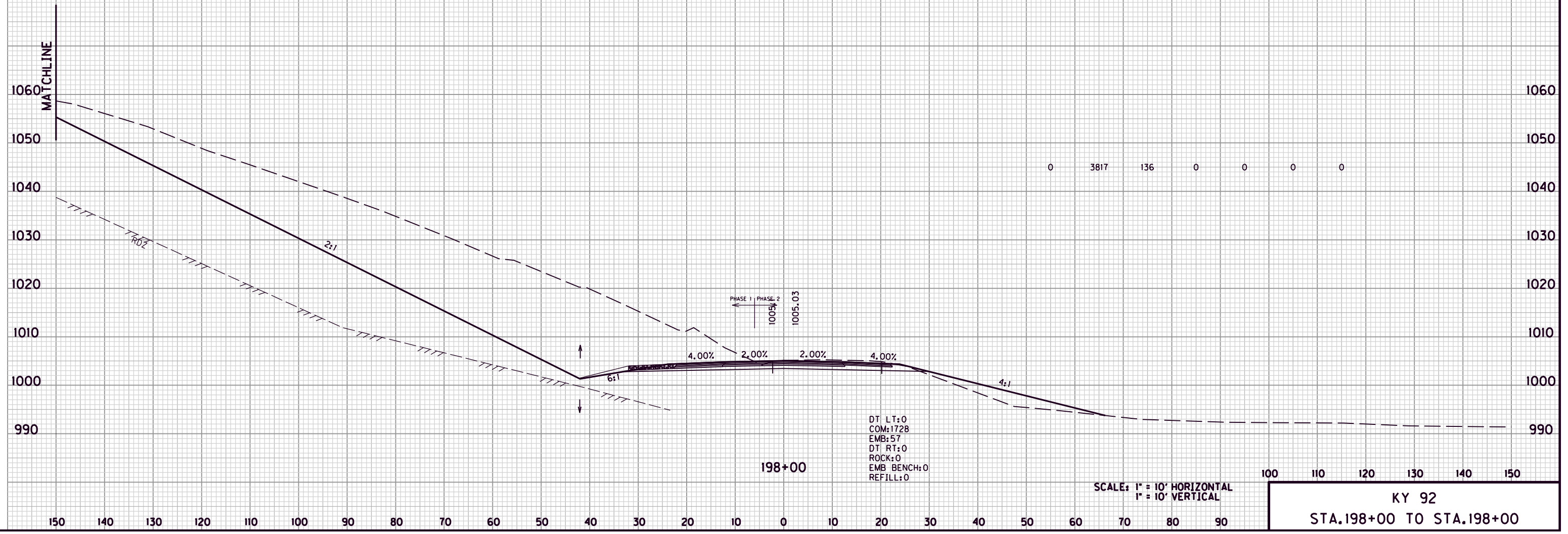
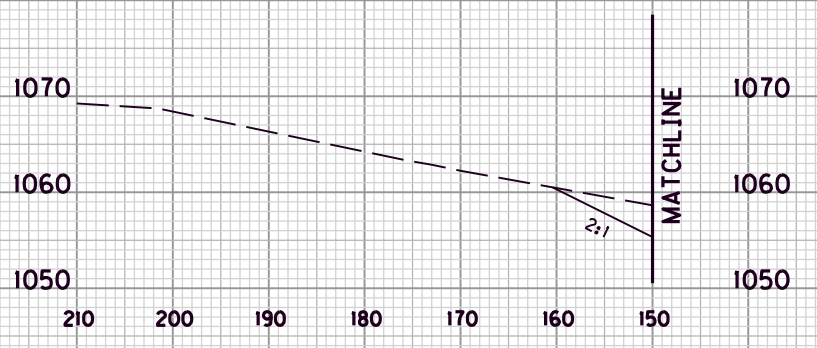
E-SHEET NAME:

MicroStation v8.11.7.443



COUNTY OF	ITEM NO.	SHEET NO.
WHITLEY	11-279.10	X81

DT LT    COM    EMB    DT RT    ROCK    EMB BENCH    REFILL



FILE NAME: G:\ENGR\H0185.01\PHASE I\ACAD\XSEC\MAINLINE.DGN

USER: msldps  
DATE PLOTTED: March 7, 2013

E-SHEET NAME:

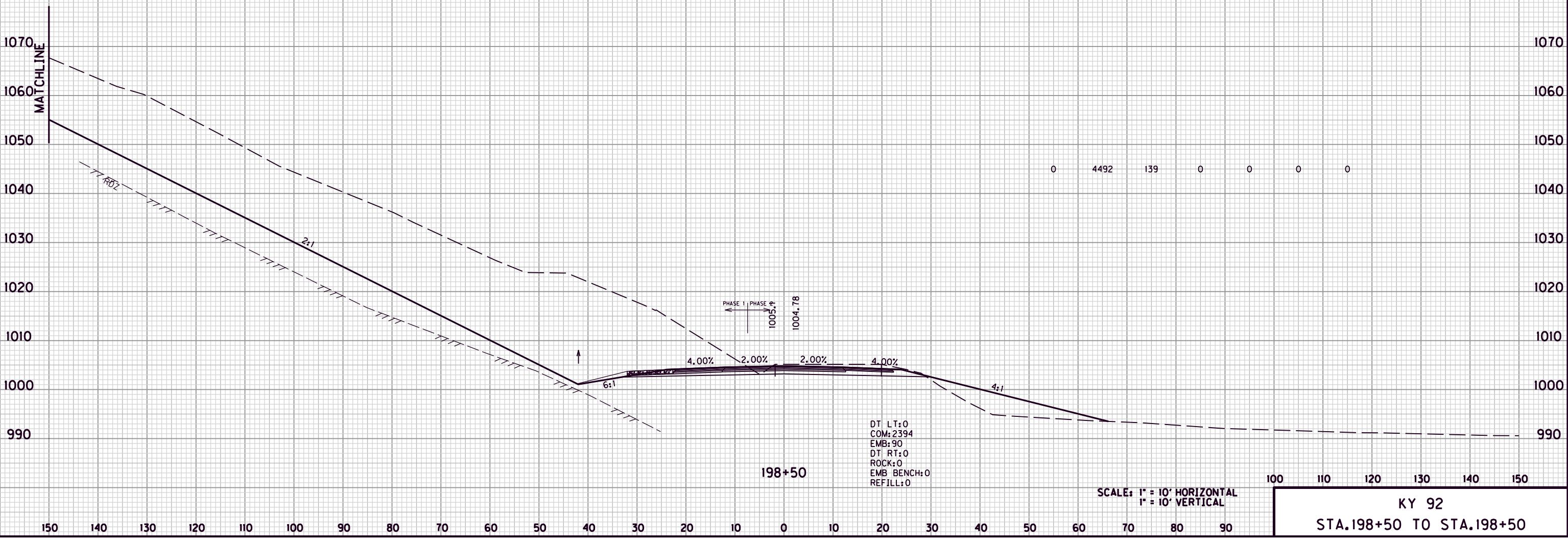
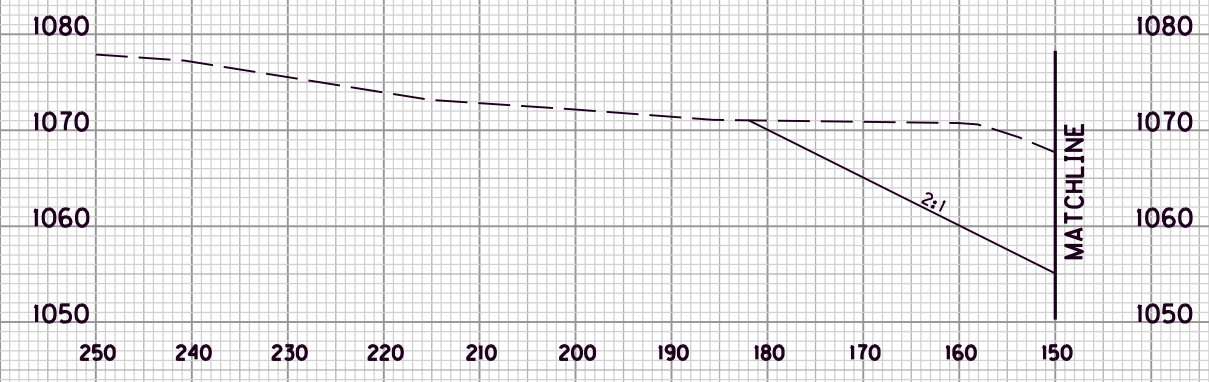
MicroStation v8.11.7.443

100    110    120    130    140    150

**KY 92**  
STA.198+00 TO STA.198+00

COUNTY OF	ITEM NO.	SHEET NO.
WHITLEY	11-279.10	X82

DT LT    COM    EMB    DT RT    ROCK    EMB BENCH    REFILL



KY 92  
 STA.198+50 TO STA.198+50

FILE NAME: G:\ENGR\H0185.01\PHASE II\CAD\XSEC\MAINLINE.DGN

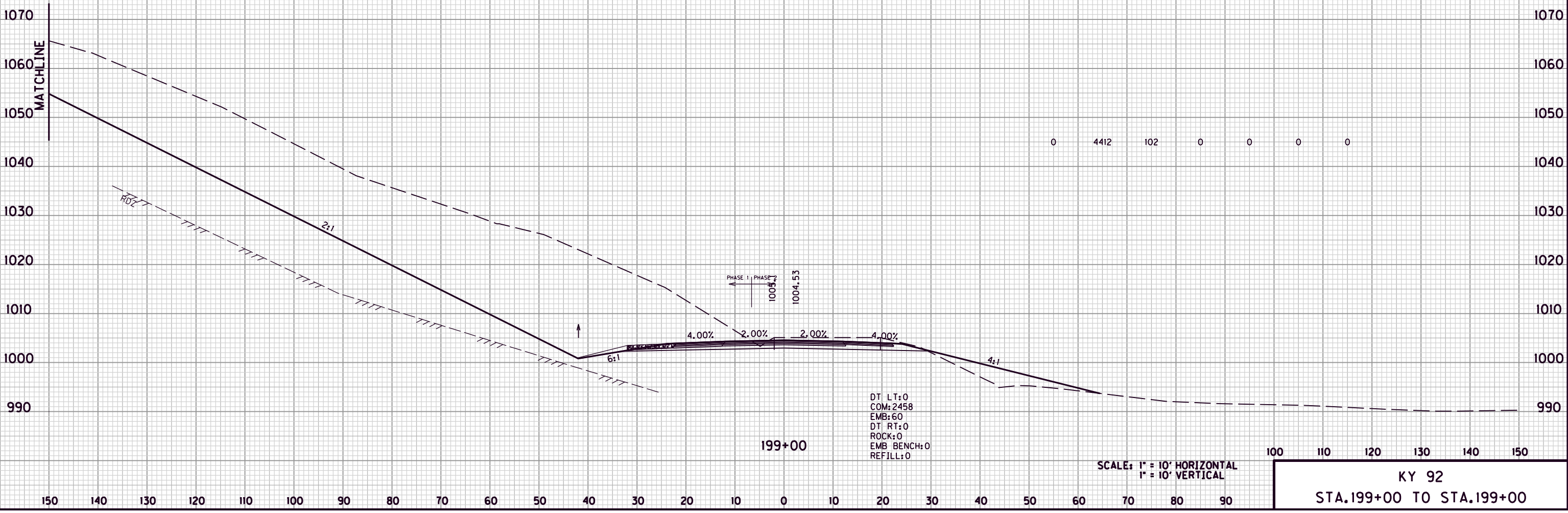
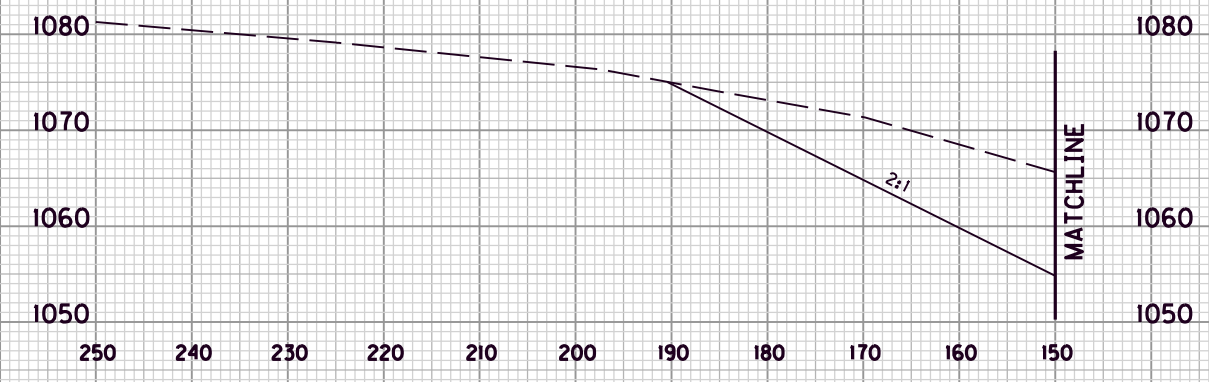
USER: msldps  
 DATE PLOTTED: March 7, 2013

E-SHEET NAME:

MicroStation v8.11.7.443

COUNTY OF	ITEM NO.	SHEET NO.
WHITLEY	11-279.10	X83

DT LT    COM    EMB    DT RT    ROCK    EMB BENCH    REFILL



FILE NAME: G:\ENGR\H0185.01\PHASE 11\CAD\XSEC\MAINLINE.DGN

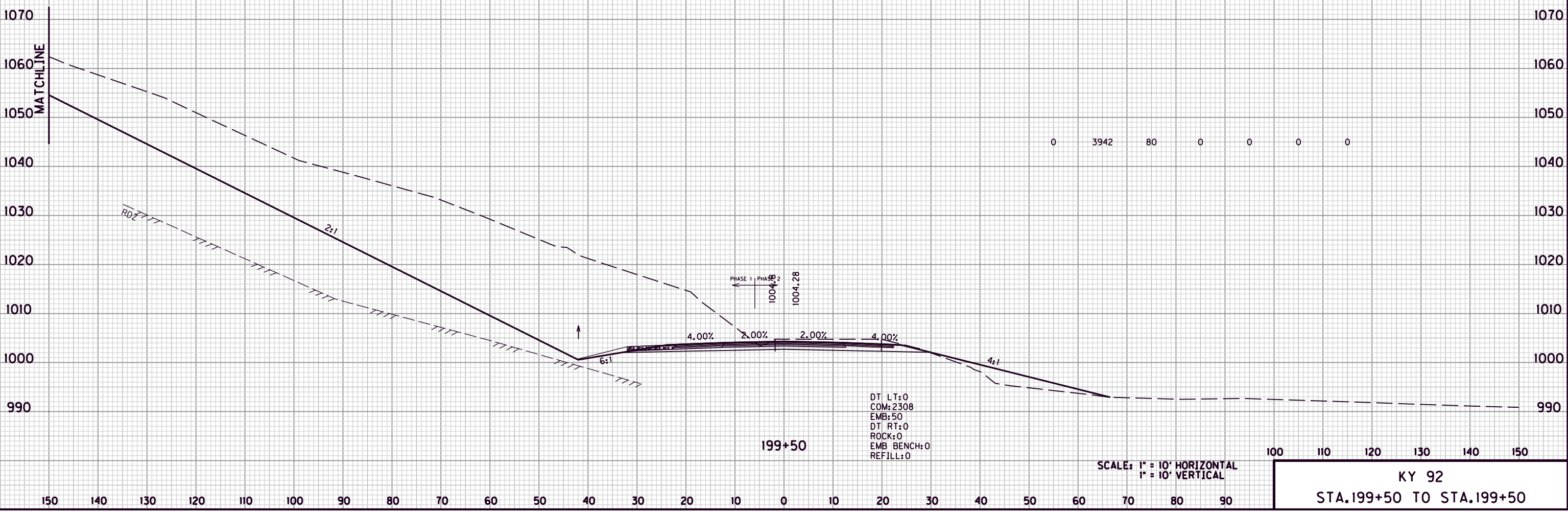
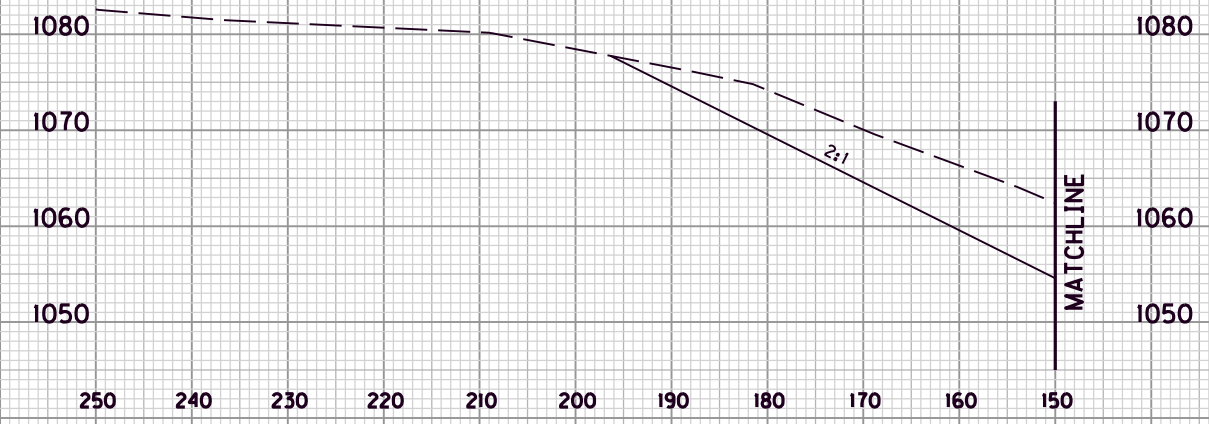
USER: msldps  
DATE PLOTTED: March 7, 2013

E-SHEET NAME:

MicroStation v8.11.7.443

COUNTY OF	ITEM NO.	SHEET NO.
WHITLEY	11-279.10	X84

DT LT    COM    EMB    DT RT    ROCK    EMB BENCH    REFILL



FILE NAME: G:\ENGR\HIB5.0\PHASE II\CAD\XSEC\MAINLINE.DGN

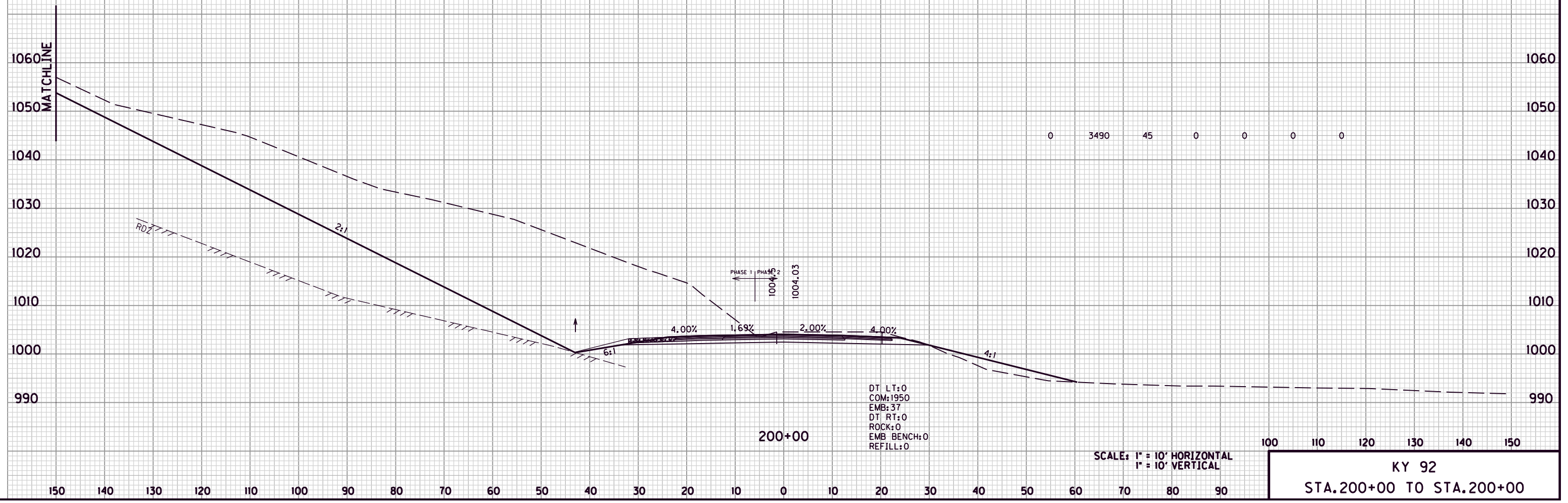
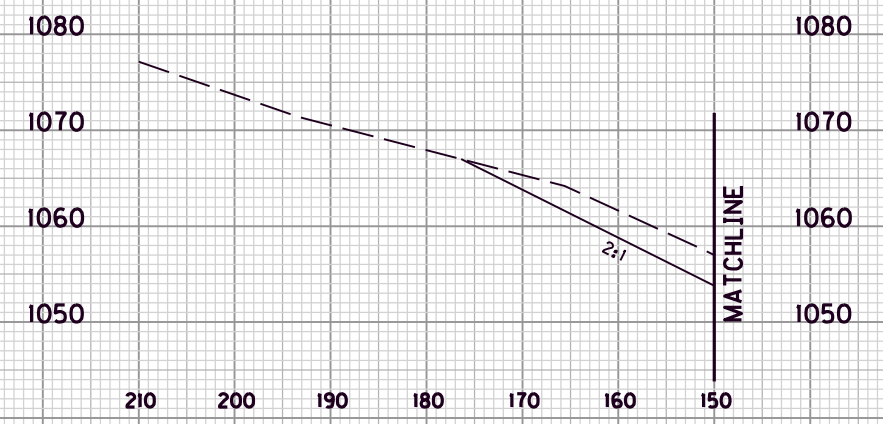
USER: msldps  
DATE PLOTTED: March 7, 2013

E-SHEET NAME:

MicroStation v8.11.7.443

COUNTY OF	ITEM NO.	SHEET NO.
WHITLEY	11-279.10	X85

DT LT    COM    EMB    DT RT    ROCK    EMB BENCH    REFILL



DT LT:0  
COM:1950  
EMB:37  
DT RT:0  
ROCK:0  
EMB BENCH:0  
REFILL:0

SCALE: 1" = 10' HORIZONTAL  
1" = 10' VERTICAL

100    110    120    130    140    150

KY 92  
STA. 200+00 TO STA. 200+00

FILE NAME: G:\ENGR\HDIB5.0\PHASE I\ACAD\XSEC\MAINLINE.DGN

USER: msldps  
DATE PLOTTED: March 7, 2013

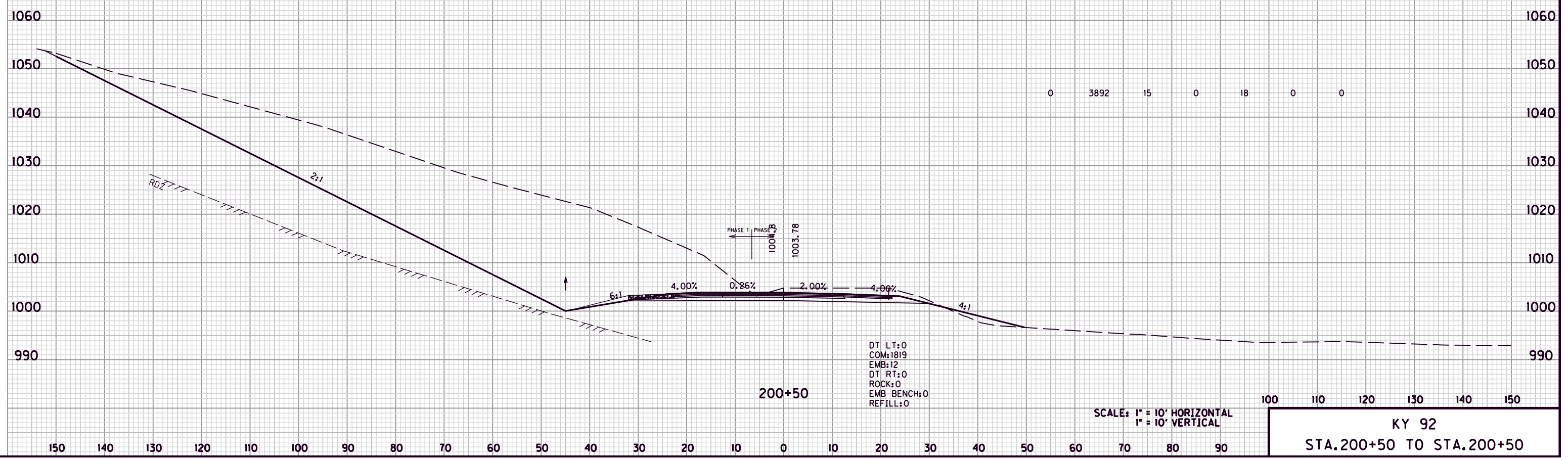
E-SHEET NAME:

MicroStation v8.11.7.443

COUNTY OF	ITEM NO.	SHEET NO.
WHITLEY	11-279.10	X86

DT LT    COM    EMB    DT RT    ROCK    EMB BENCH    REFILL

0    3892    15    0    18    0    0



FILE NAME: G:\ENGR\H0185.01\PHASE I\CAD\XSEC\MAINLINE.DGN

USER: msldps  
DATE PLOTTED: March 7, 2013

E-SHEET NAME:

MicroStation v8.11.7.443

DT LT:0  
COM:1819  
EMB:12  
DT RT:0  
ROCK:0  
EMB BENCH:0  
REFILL:0

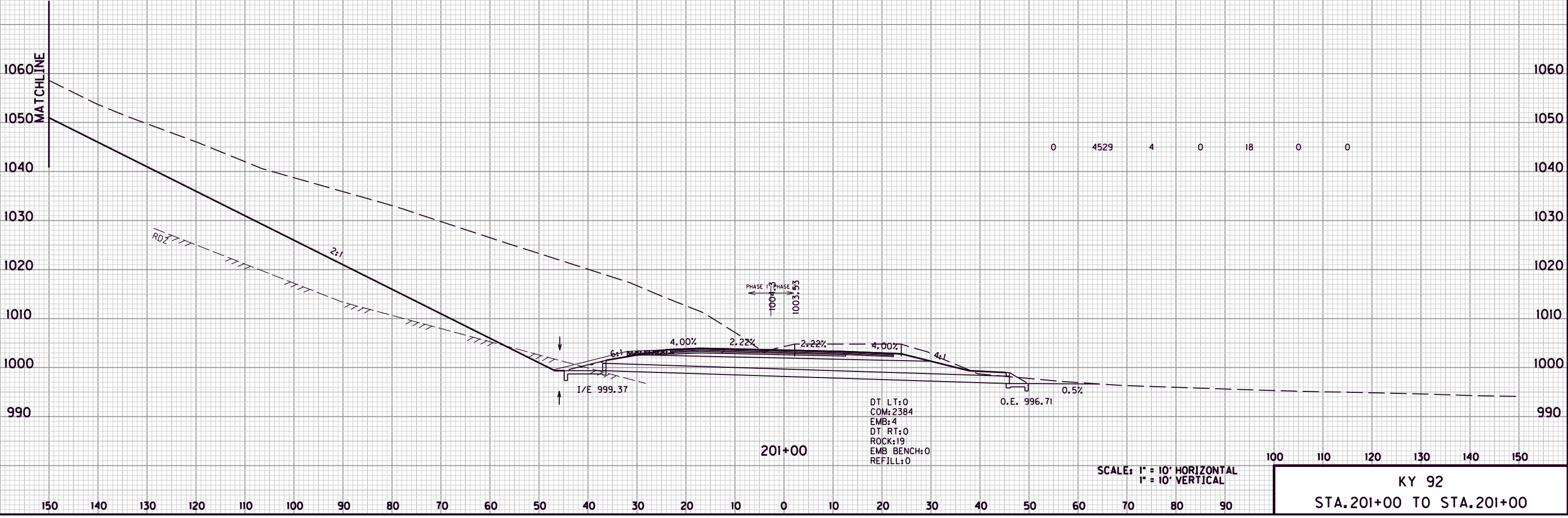
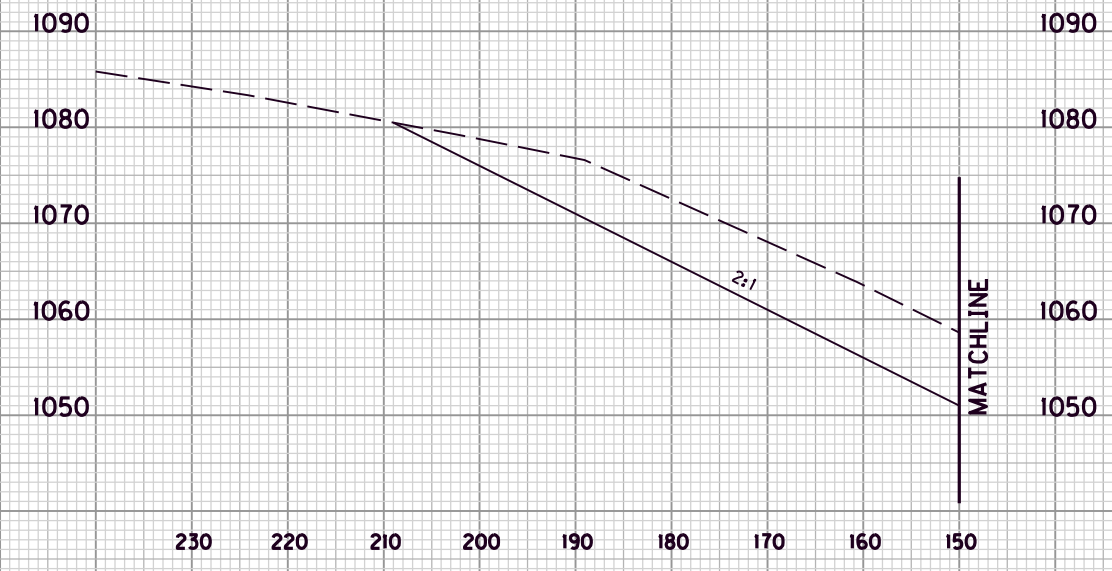
SCALE: 1" = 10' HORIZONTAL  
1" = 10' VERTICAL

100    110    120    130    140    150

KY 92  
STA. 200+50 TO STA. 200+50

COUNTY OF	ITEM NO.	SHEET NO.
WHITLEY	11-279.10	X87

DT LT COM EMB DT RT ROCK EMB BENCH REFILL



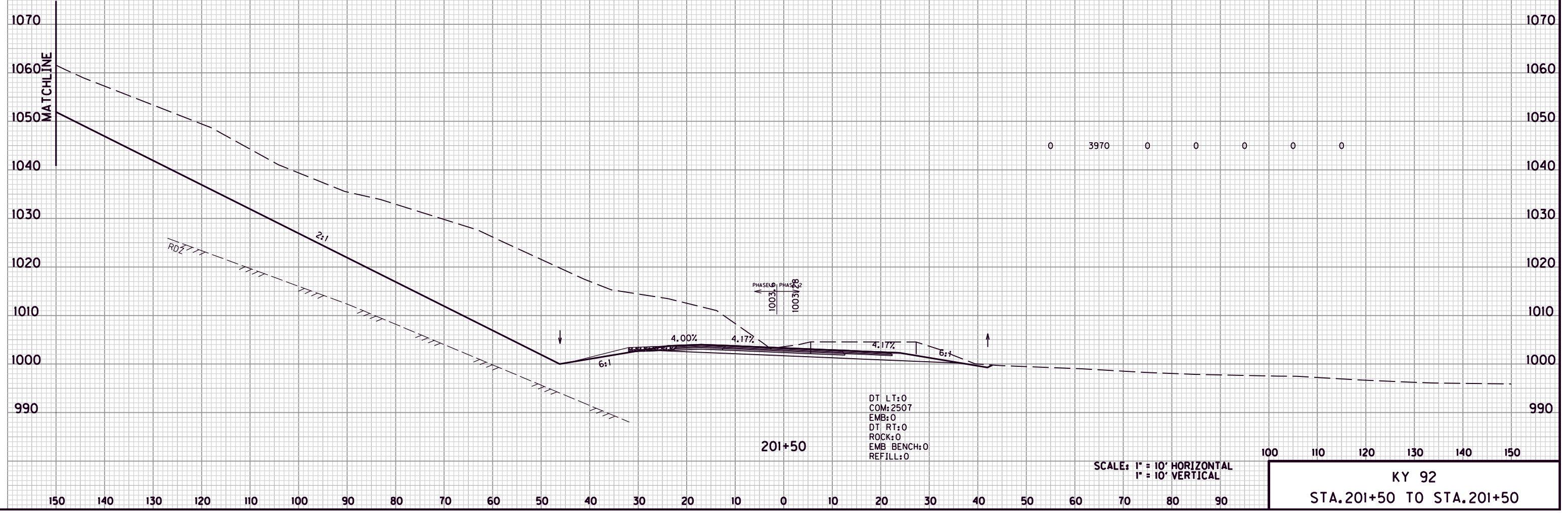
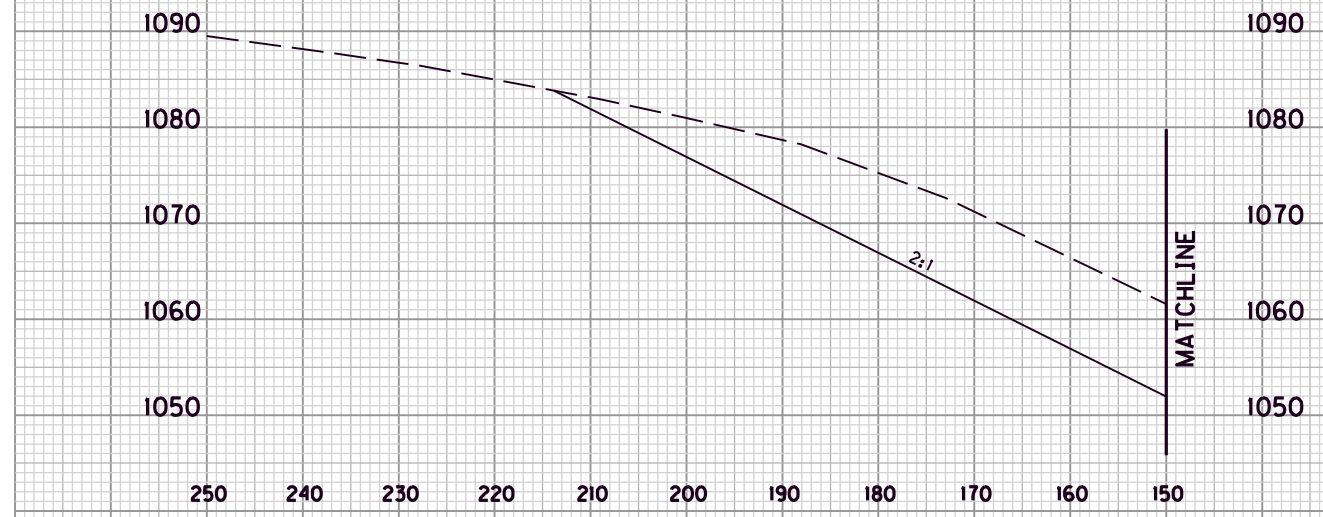
100 110 120 130 140 150

KY 92  
STA. 201+00 TO STA. 201+00

FILE NAME: G:\ENGR\H0185.01\PHASE 11\CAD\XSEC\MAINLINE.DGN  
 USER: msldps  
 DATE PLOTTED: March 7, 2013  
 E-SHEET NAME:  
 MicroStation v8.11.7.443

COUNTY OF	ITEM NO.	SHEET NO.
WHITLEY	11-279.10	X88

DT LT    COM    EMB    DT RT    ROCK    EMB BENCH    REFILL



FILE NAME: G:\ENGR\H0185.01\PHASE II\CAD\XSEC\MAINLINE.DGN

USER: msldps  
DATE PLOTTED: March 7, 2013

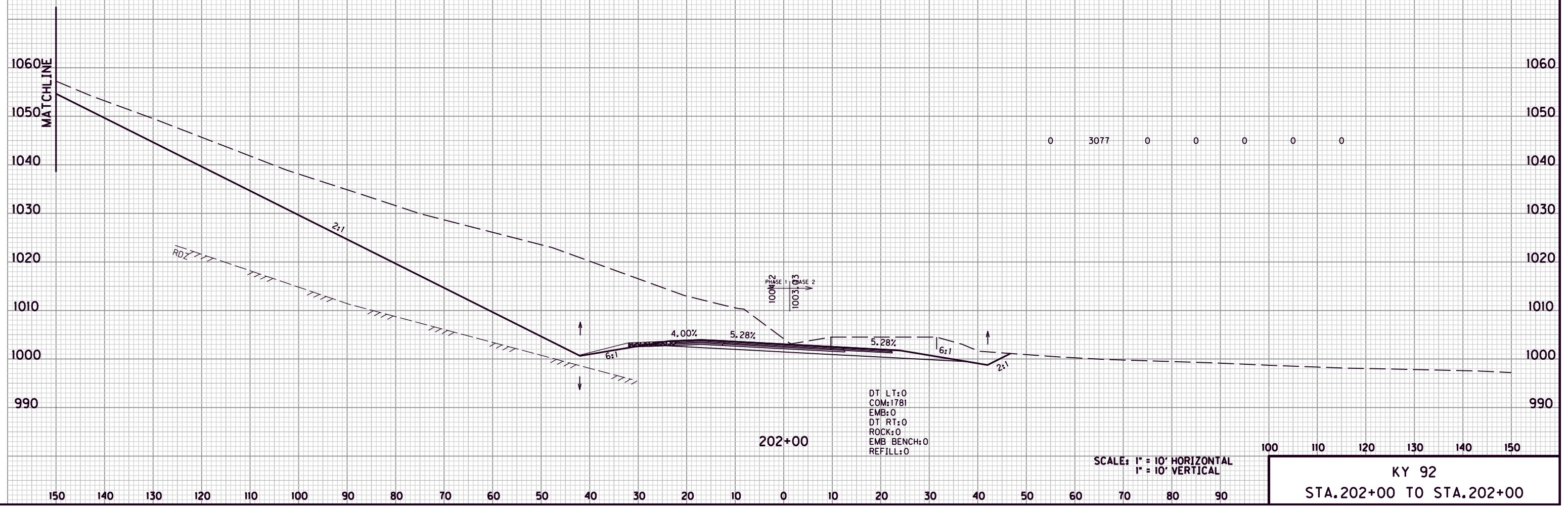
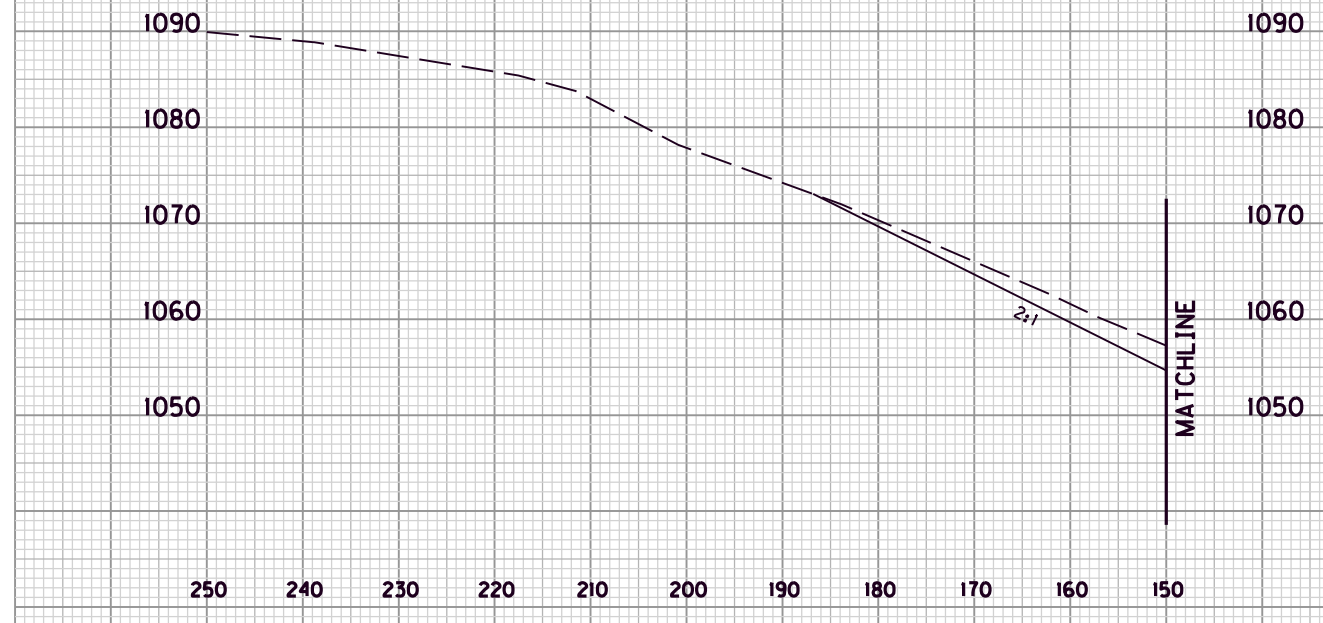
E-SHEET NAME:

MicroStation v8.11.7.443



COUNTY OF	ITEM NO.	SHEET NO.
WHITLEY	11-279.10	X89

DT LT    COM    EMB    DT RT    ROCK    EMB BENCH    REFILL

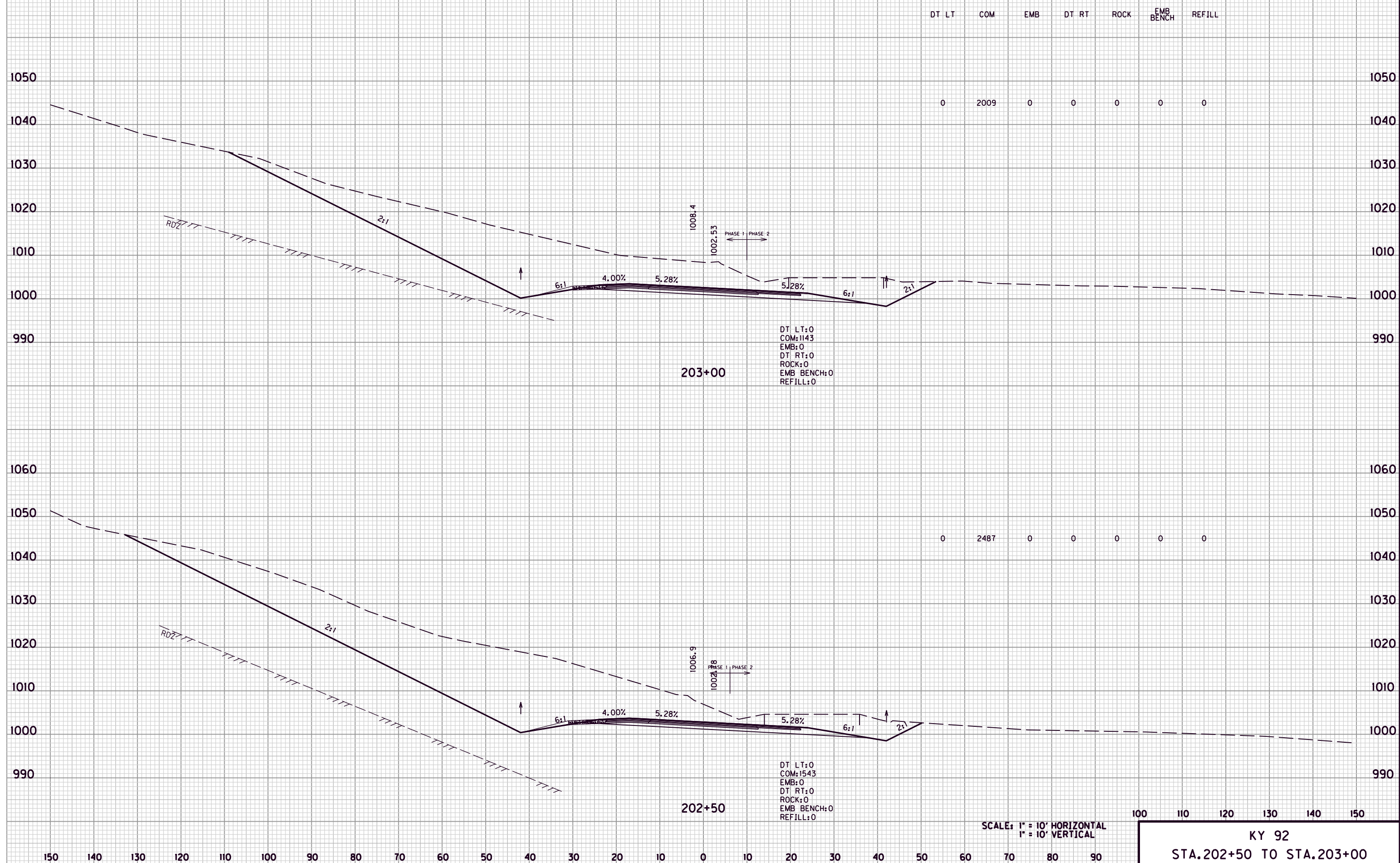


FILE NAME: G:\ENGR\H0185.01\PHASE I\ACAD\XSEC\MMAINLINE.DGN

USER: msldps  
DATE PLOTTED: March 7, 2013

E-SHEET NAME:

MicroStation v8.11.7.443



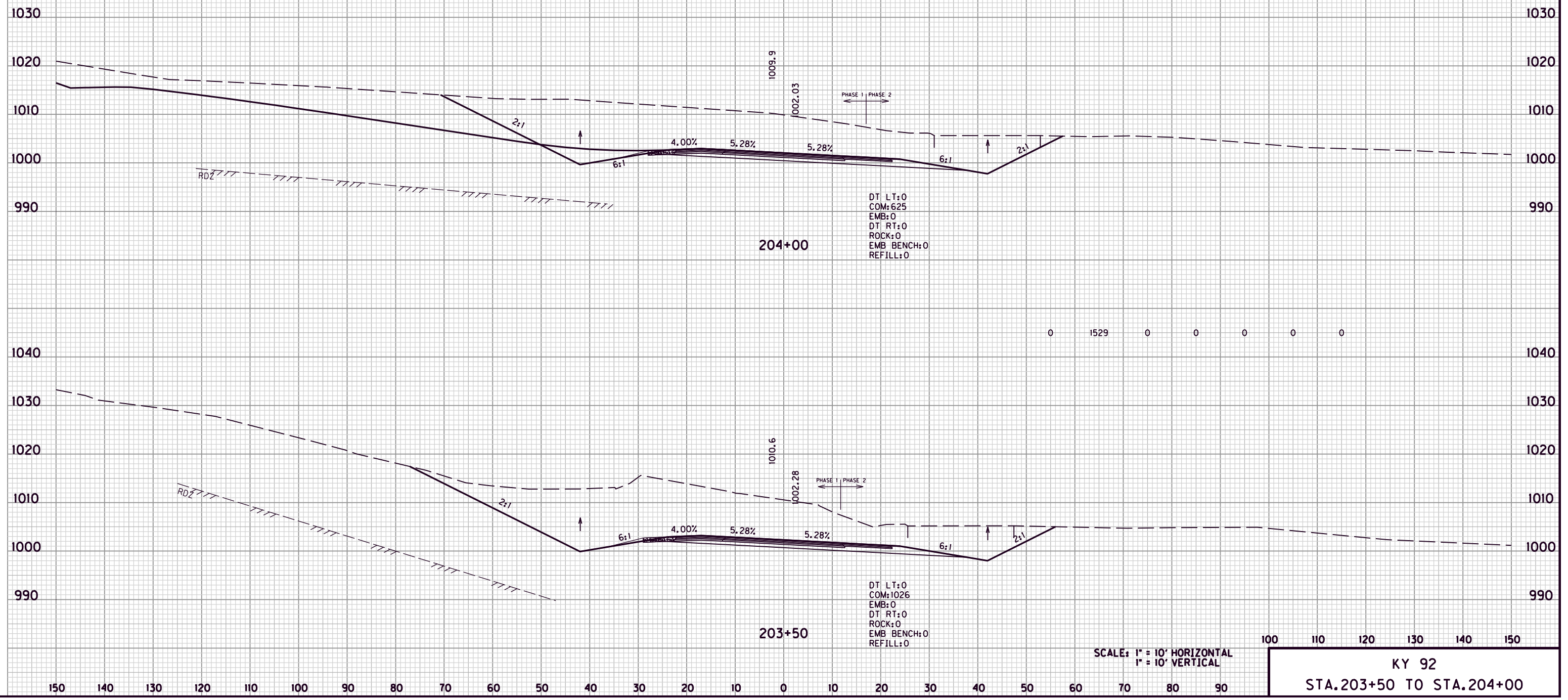
FILE NAME: G:\ENGR\H0185.01\PHASE II\CAD\XSEC\MAINLINE.DGN  
 USER: msldps  
 DATE PLOTTED: March 7, 2013  
 E-SHEET NAME:  
 MicroStation v8.11.7.443

SCALE: 1" = 10' HORIZONTAL  
 1" = 10' VERTICAL

100 110 120 130 140 150  
 KY 92  
 STA. 202+50 TO STA. 203+00

DT LT	COM	EMB	DT RT	ROCK	EMB BENCH	REFILL
-------	-----	-----	-------	------	-----------	--------

	0	1469	0	0	0	0
ENT. 204+00 LT	0	1972	0	0	0	0



FILE NAME: G:\ENGR\H0185.01\PHASE II\CAD\XSEC\MAINLINE.DGN

USER: msldps  
DATE PLOTTED: March 7, 2013

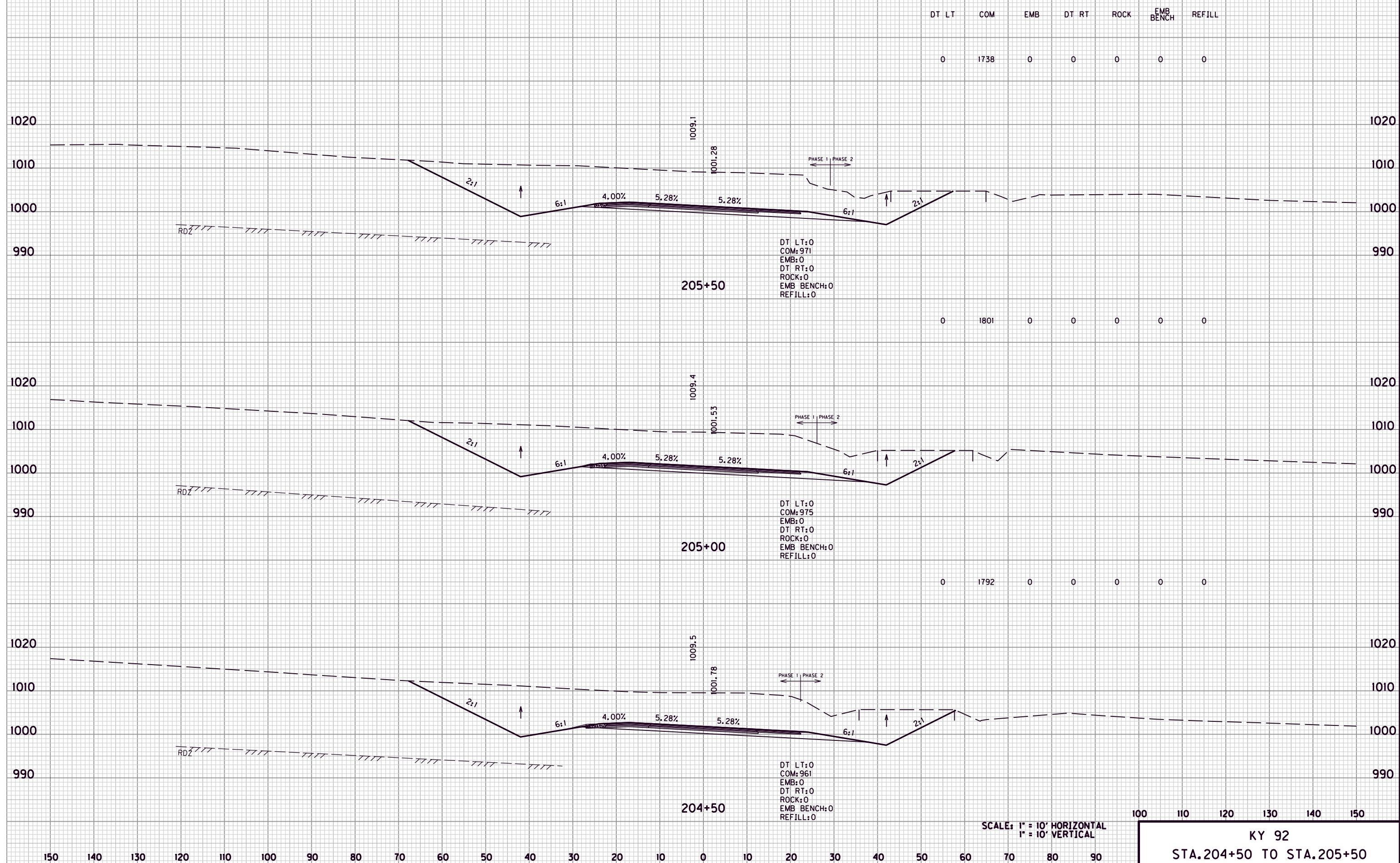
E-SHEET NAME:

MicroStation v8.11.7.443

SCALE: 1" = 10' HORIZONTAL  
1" = 10' VERTICAL

100 110 120 130 140 150

KY 92  
STA. 203+50 TO STA. 204+00

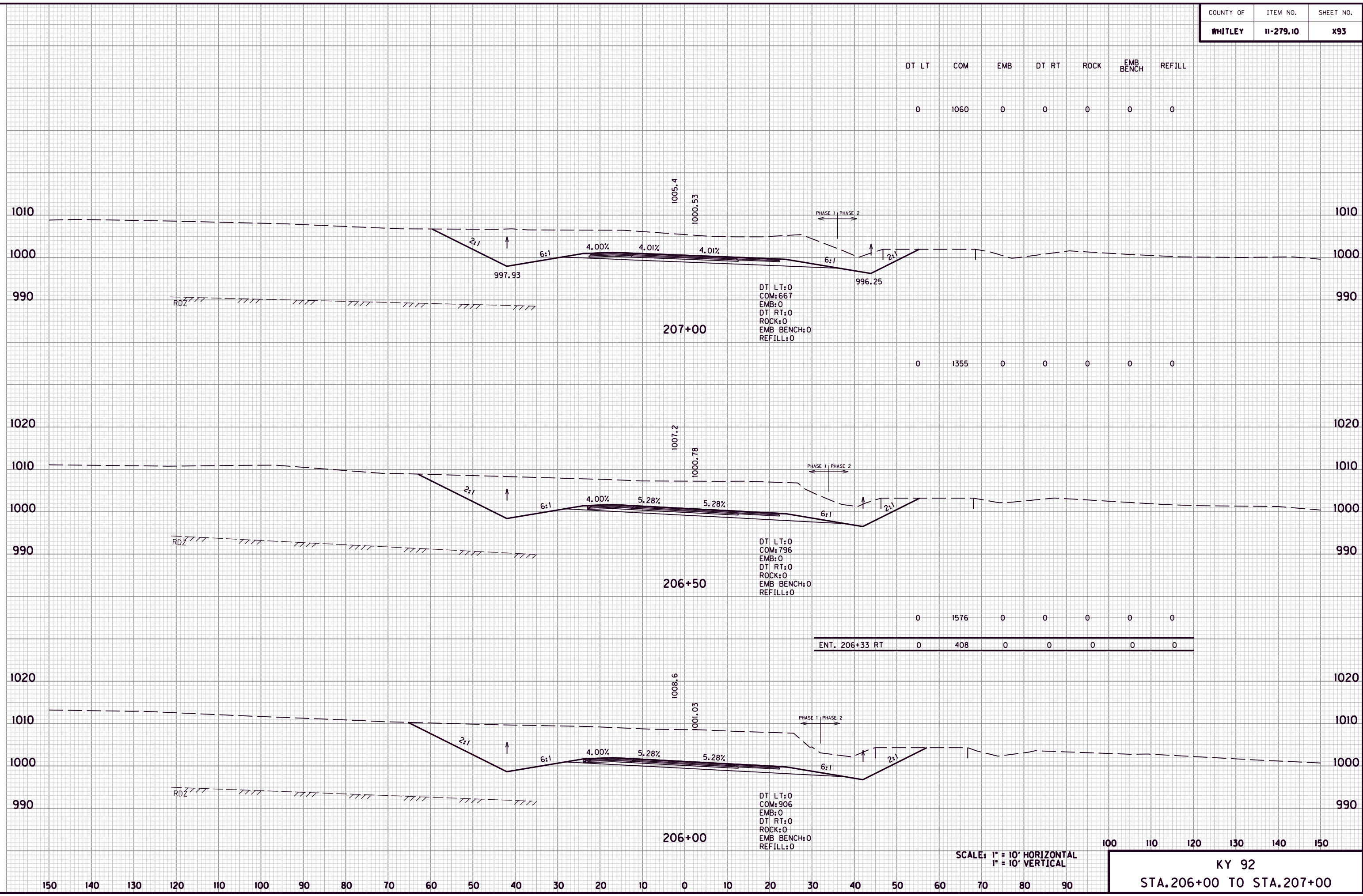


FILE NAME: G:\ENGR\H0185.01\PHASE II\CAD\XSEC\MAIN\LINE.DGN  
 USER: msldps  
 DATE PLOTTED: March 7, 2013  
 E-SHEET NAME:  
 MicroStation v8.11.7.443

SCALE: 1" = 10' HORIZONTAL  
1" = 10' VERTICAL

100 110 120 130 140 150  
 KY 92  
 STA. 204+50 TO STA. 205+50

FILE NAME: G:\ENGR\H0185.01\PHASE I\ACAD\XSEC\MAINLINE.DGN  
 USER: msldps  
 DATE PLOTTED: March 7, 2013  
 E-SHEET NAME:  
 MicroStation v8.11.7.443



DT LT    COM    EMB    DT RT    ROCK    EMB BENCH    REFILL

0    1060    0    0    0    0    0

0    1355    0    0    0    0    0

0    1576    0    0    0    0    0

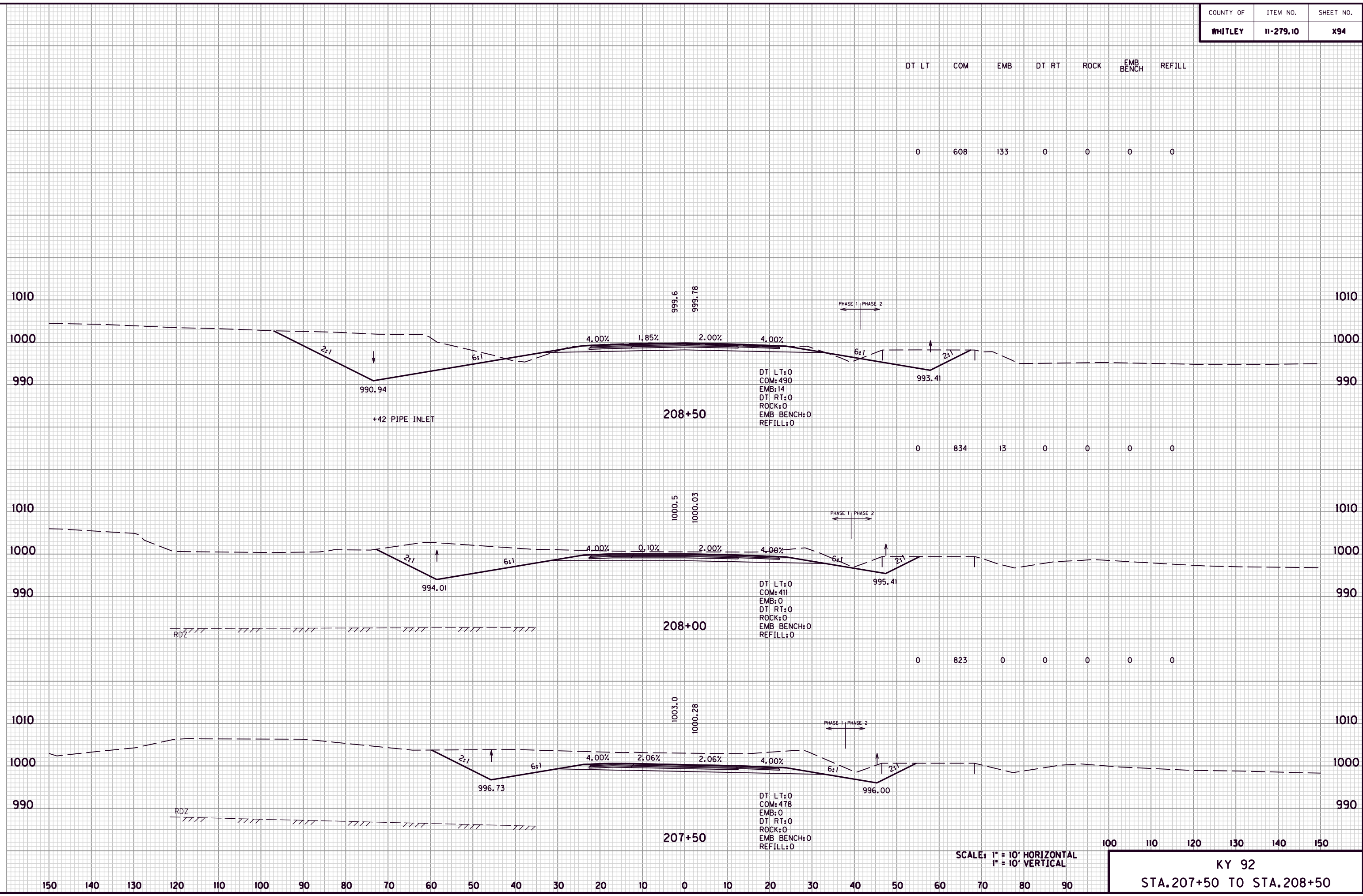
ENT. 206+33 RT    0    408    0    0    0    0

SCALE: 1" = 10' HORIZONTAL  
1" = 10' VERTICAL

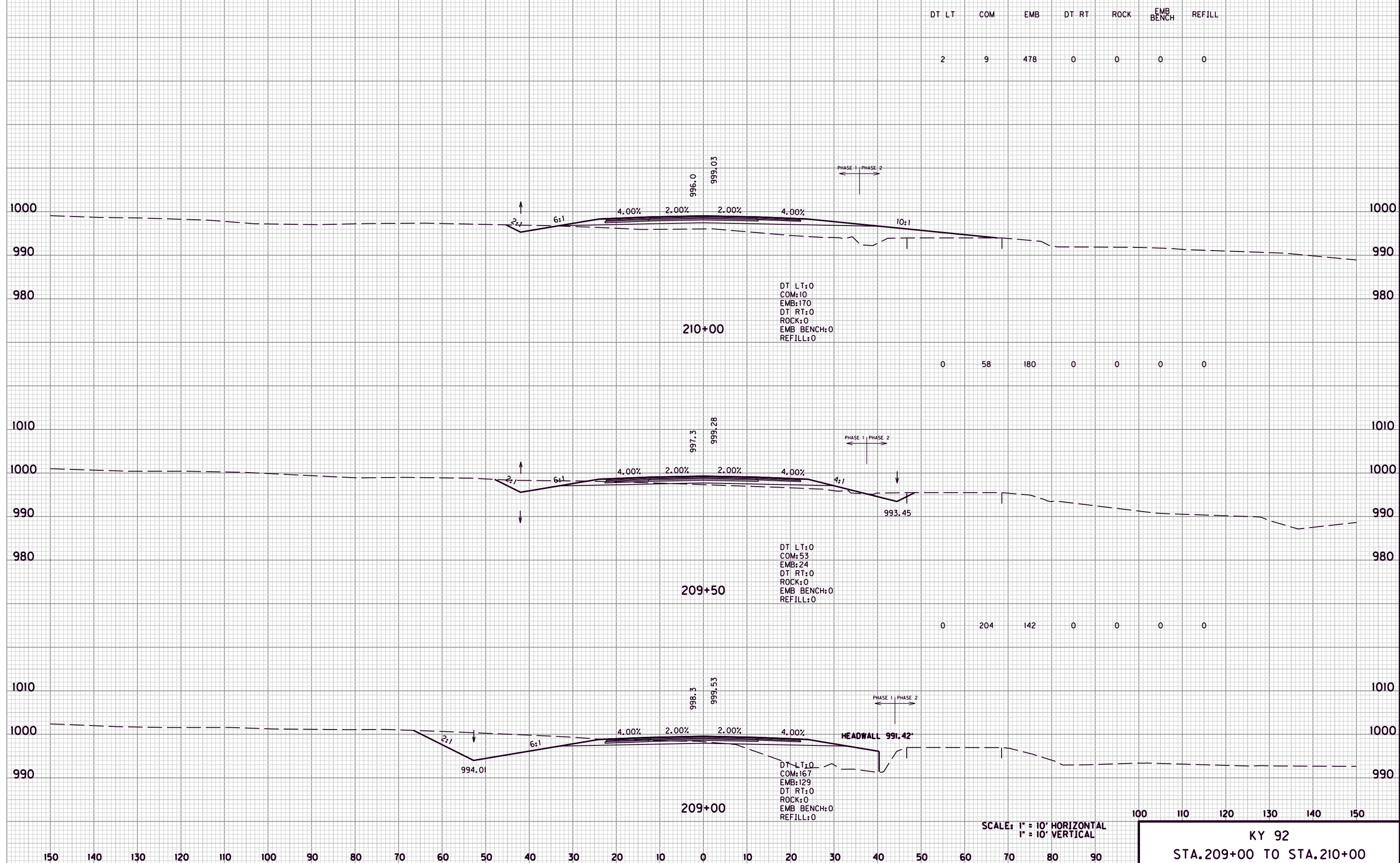
100    110    120    130    140    150

150    140    130    120    110    100    90    80    70    60    50    40    30    20    10    0    10    20    30    40    50    60    70    80    90

FILE NAME: G:\ENGR\HDIB5.0\PHASE II\CAD\XSEC\MAINLINE.DGN  
 USER: msldps  
 DATE PLOTTED: March 7, 2013  
 E-SHEET NAME:  
 MicroStation v8.11.7.443



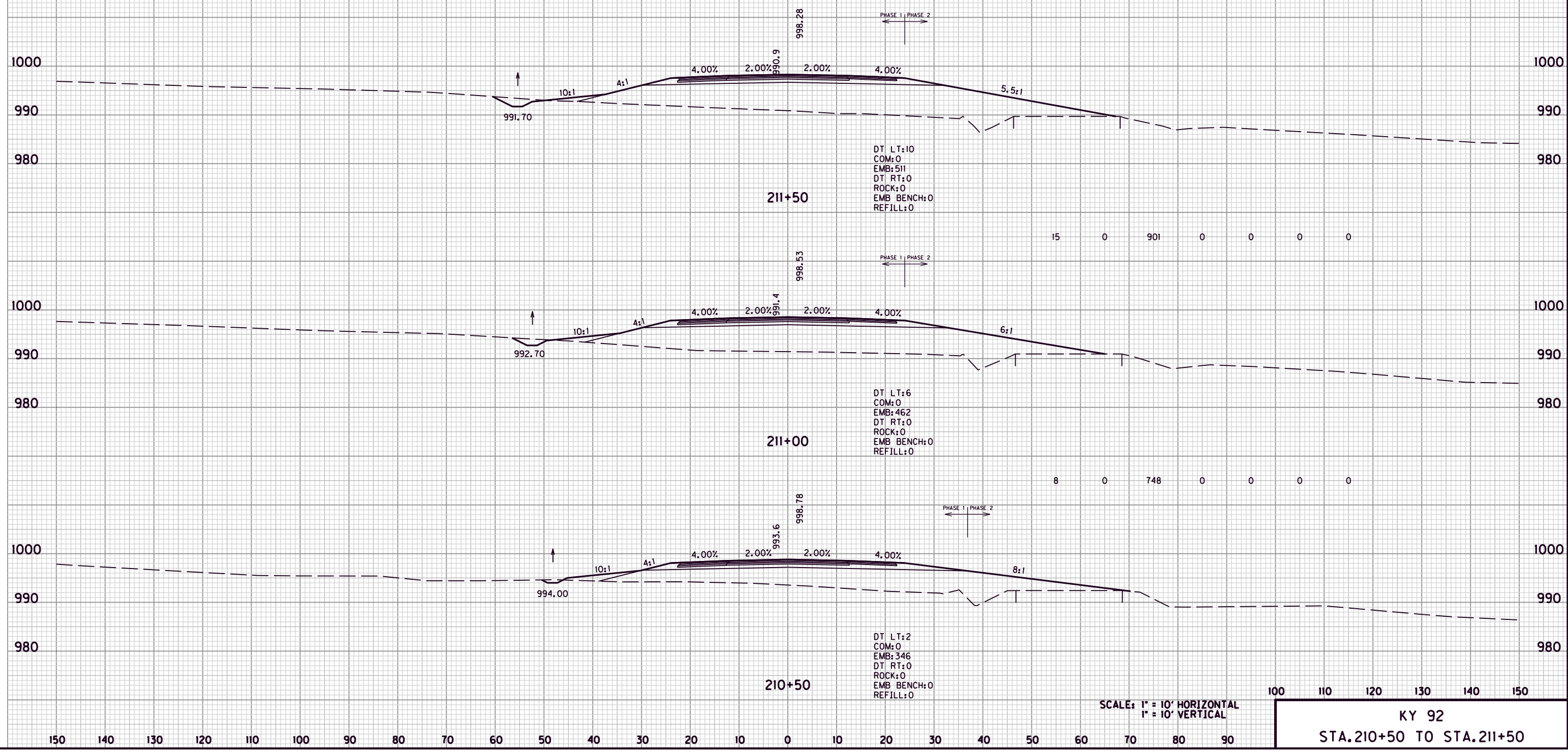
FILE NAME: G:\ENGR\H0185.0\PHASE I\ACAD\XSEC\MAINLINE.DGN  
 USER: msldps  
 DATE PLOTTED: March 7, 2013  
 E-SHEET NAME:  
 MicroStation v8.11.7.443



SCALE: 1" = 10' HORIZONTAL  
1" = 10' VERTICAL

100 110 120 130 140 150  
 KY 92  
 STA. 209+00 TO STA. 210+00

	DT LT	COM	EMB	DT RT	ROCK	EMB BENCH	REFILL
	9	0	763	0	0	0	0
ENT. 211+90	0	23	943	0	0	0	0



100 110 120 130 140 150

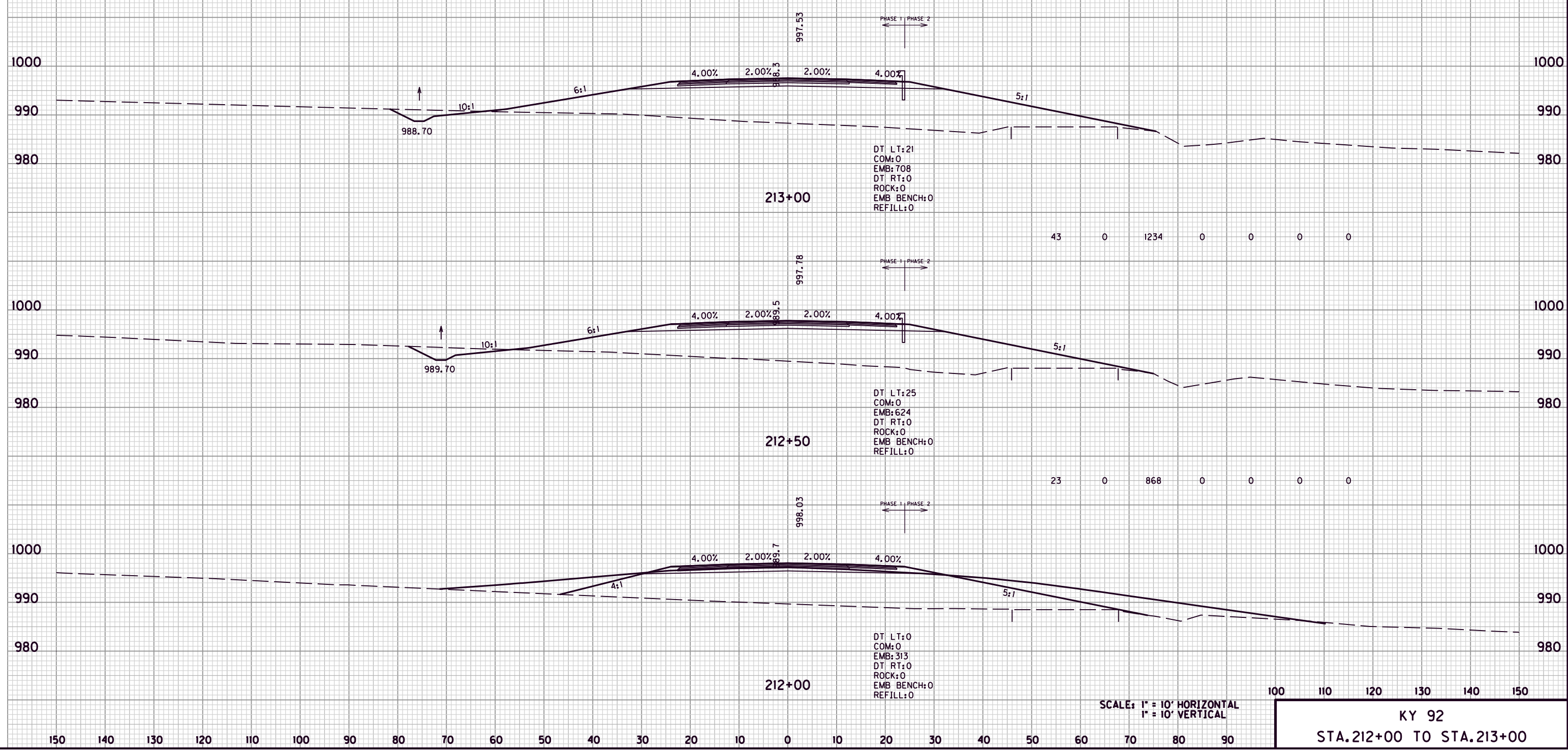
KY 92  
STA. 210+50 TO STA. 211+50

MicroStation v8.11.7.443 E-SHEET NAME: USER: msldps DATE PLOTTED: March 7, 2013 FILE NAME: G:\ENGR\H0185.01\PHASE 11\CAD\XSEC\MAINLINE.DGN



DT LT	COM	EMB	DT RT	ROCK	EMB BENCH	REFILL
-------	-----	-----	-------	------	-----------	--------

44	0	1352	0	0	0	0
----	---	------	---	---	---	---



43	0	1234	0	0	0	0
----	---	------	---	---	---	---

23	0	868	0	0	0	0
----	---	-----	---	---	---	---

SCALE: 1" = 10' HORIZONTAL  
1" = 10' VERTICAL

100 110 120 130 140 150

KY 92  
STA. 212+00 TO STA. 213+00

FILE NAME: G:\ENGR\HDIB5.0\PHASE I\ACAD\XSEC\MAIN\LINE.DGN

USER: msldps  
DATE PLOTTED: March 7, 2013

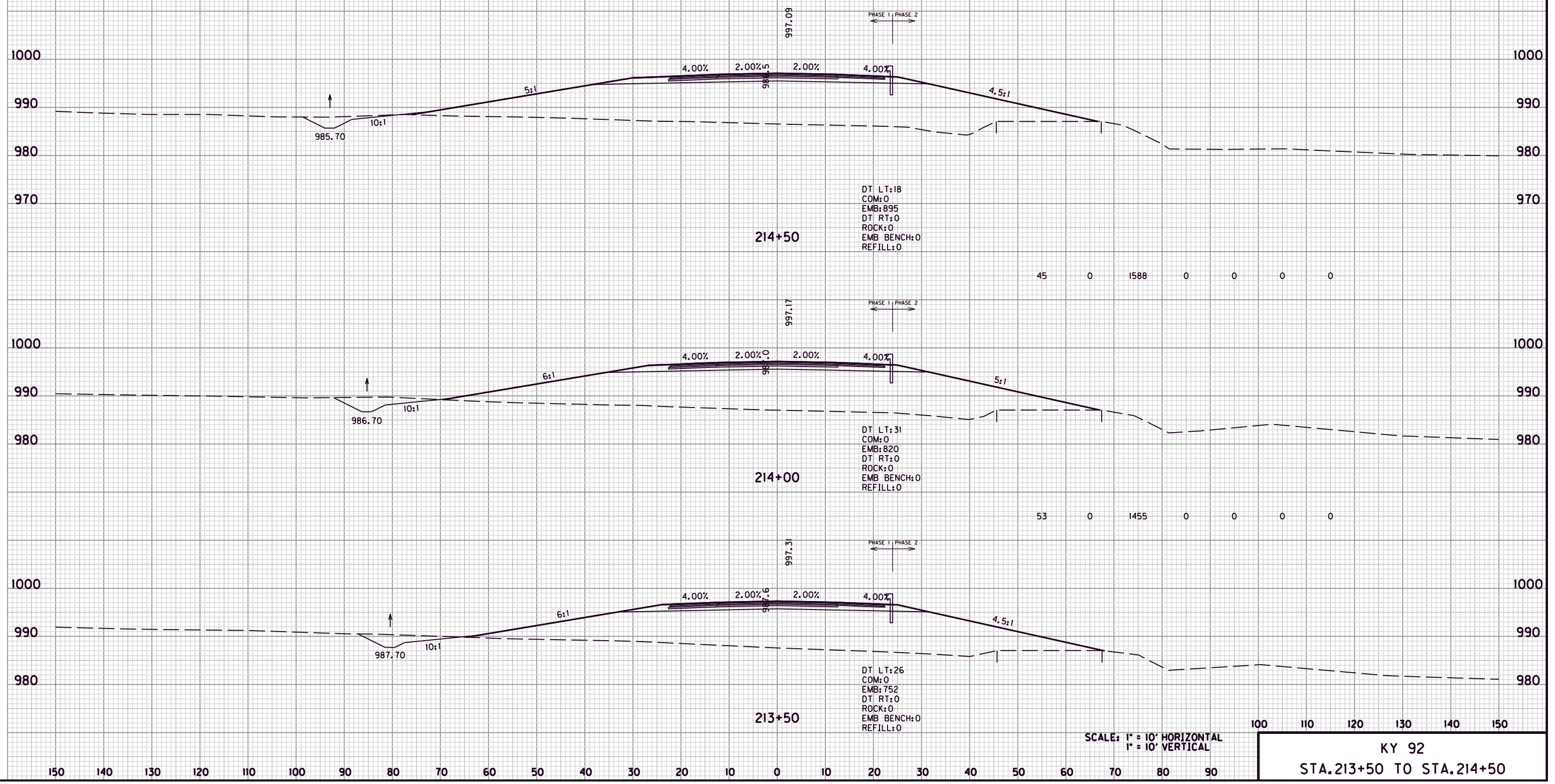
E-SHEET NAME:

MicroStation v8.11.7.443

150 140 130 120 110 100 90 80 70 60 50 40 30 20 10 0 10 20 30 40 50 60 70 80 90

DT LT COM EMB DT RT ROCK EMB BENCH REFILL

29 0 1866 0 0 0 0



SCALE: 1" = 10' HORIZONTAL  
1" = 10' VERTICAL

100 110 120 130 140 150

KY 92  
STA. 213+50 TO STA. 214+50

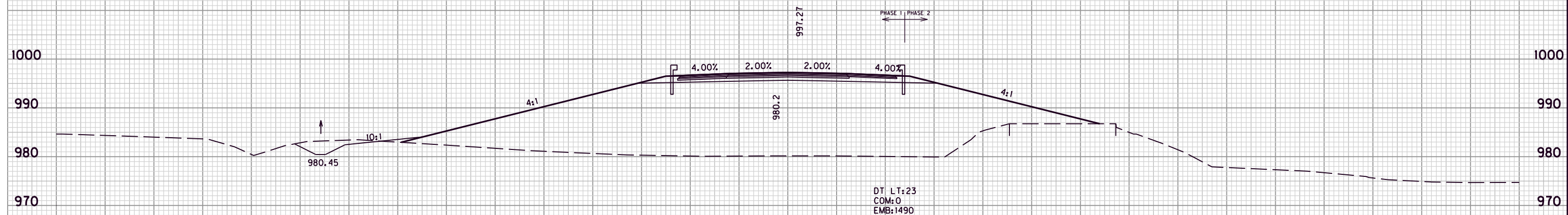
FILE NAME: G:\ENGR\HD185.0\PHASE I\ACAD\XSEC\MAINLINE.DGN

USER: msldps  
DATE PLOTTED: March 7, 2013

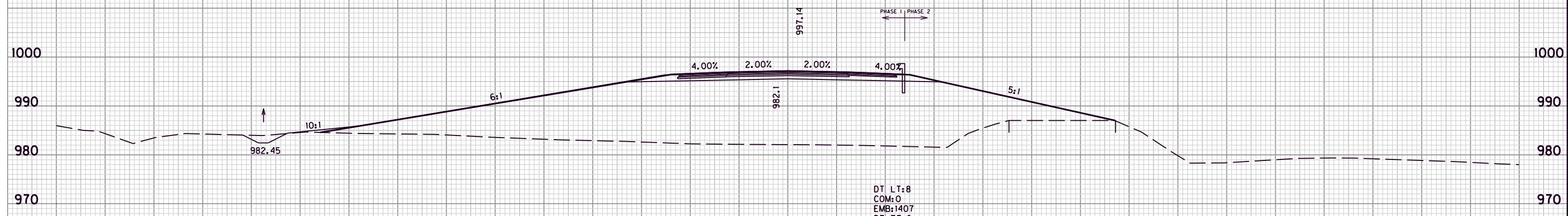
E-SHEET NAME:

MicroStation v8.11.7.443

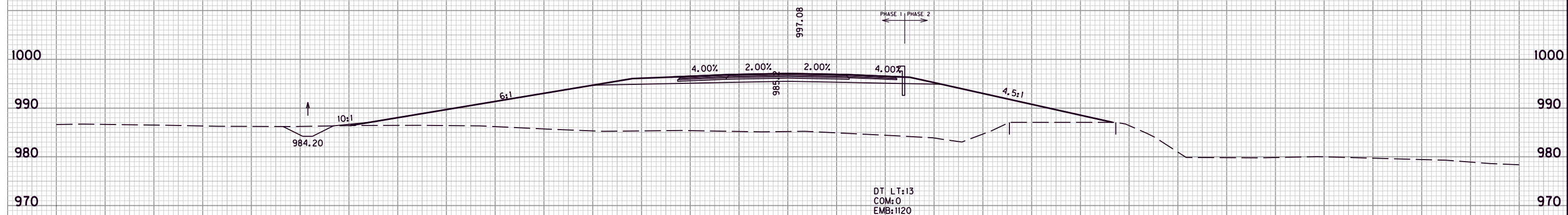
DT LT	COM	EMB	DT RT	ROCK	EMB BENCH	REFILL
28	0	2829	0	0	0	0



DT LT	COM	EMB	DT RT	ROCK	EMB BENCH	REFILL
29	0	2682	0	0	0	0



DT LT	COM	EMB	DT RT	ROCK	EMB BENCH	REFILL
19	0	2340	0	0	0	0



SCALE: 1" = 10' HORIZONTAL  
1" = 10' VERTICAL

100 110 120 130 140 150

KY 92  
STA. 215+00 TO STA. 216+00

FILE NAME: G:\ENGR\H0185.01\PHASE II\CAD\XSEC\MAINLINE.DGN

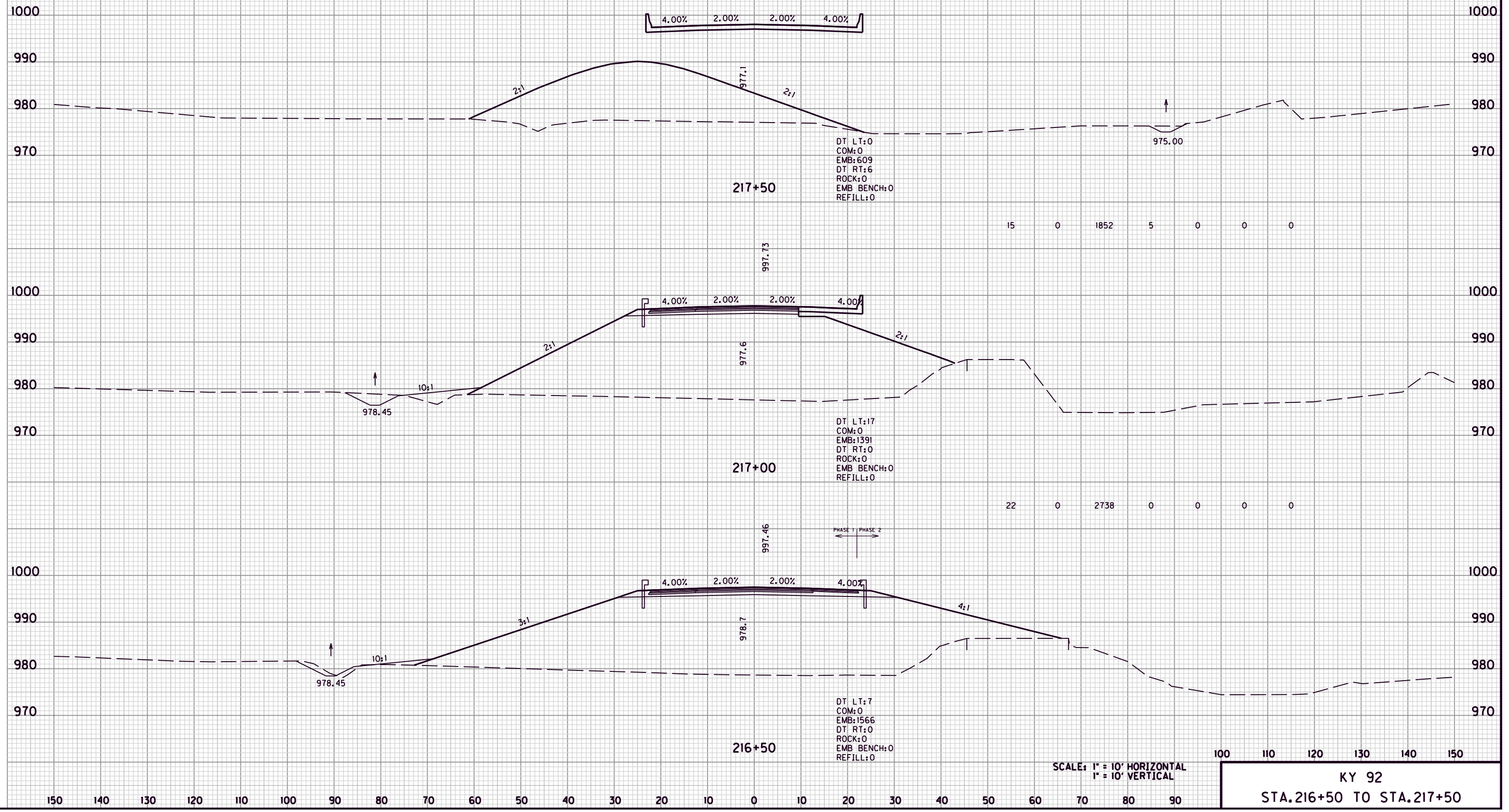
USER: msldps  
DATE PLOTTED: March 7, 2013

E-SHEET NAME:

MicroStation v8.11.7.443

150 140 130 120 110 100 90 80 70 60 50 40 30 20 10 0 10 20 30 40 50 60 70 80 90

DT LT	COM	EMB	DT RT	ROCK	EMB BENCH	REFILL
0	0	575	10	0	0	0



DT LT:0  
COM:0  
EMB:609  
DT RT:6  
ROCK:0  
EMB BENCH:0  
REFILL:0

DT LT:17  
COM:0  
EMB:1391  
DT RT:0  
ROCK:0  
EMB BENCH:0  
REFILL:0

DT LT:7  
COM:0  
EMB:1566  
DT RT:0  
ROCK:0  
EMB BENCH:0  
REFILL:0

15	0	1852	5	0	0	0
----	---	------	---	---	---	---

22	0	2738	0	0	0	0
----	---	------	---	---	---	---

PHASE 1 PHASE 2

SCALE: 1" = 10' HORIZONTAL  
1" = 10' VERTICAL

100 110 120 130 140 150

KY 92  
STA. 216+50 TO STA. 217+50

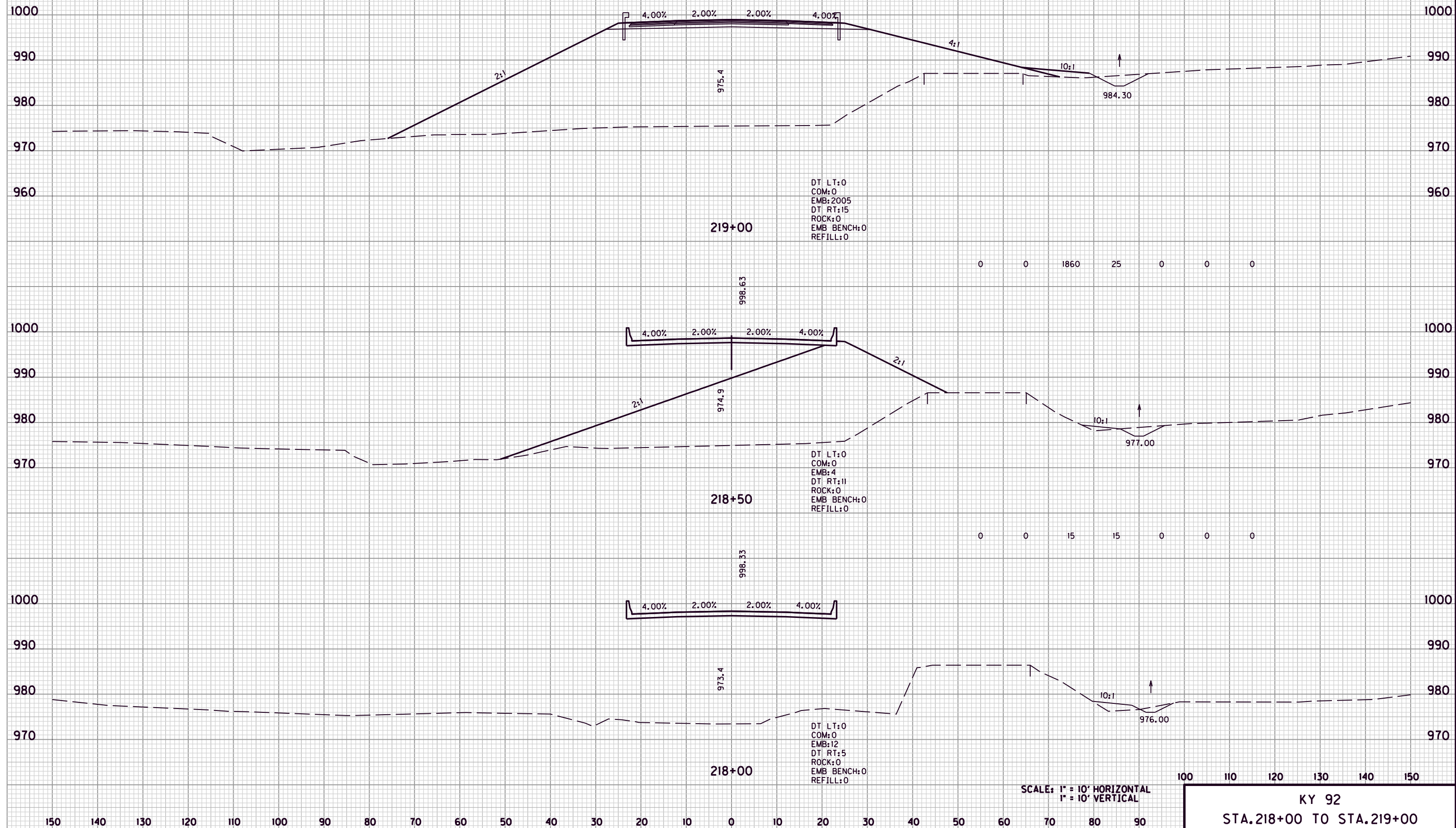
FILE NAME: G:\ENGR\HDIB5.0\PHASE I\ACAD\XSEC\MAIN\I.NE.DGN

USER: msldps  
DATE PLOTTED: March 7, 2013

E-SHEET NAME:

MicroStation v8.11.7.443

	DT LT	COM	EMB	DT RT	ROCK	EMB BENCH	REFILL
	0	0	3584	14	0	0	0
ENT. 219+32 RT	0	5	1459	0	0	0	0



DT LT:0  
COM:0  
EMB:2005  
DT RT:15  
ROCK:0  
EMB BENCH:0  
REFILL:0

0	0	1860	25	0	0	0
---	---	------	----	---	---	---

DT LT:0  
COM:0  
EMB:4  
DT RT:11  
ROCK:0  
EMB BENCH:0  
REFILL:0

0	0	15	15	0	0	0
---	---	----	----	---	---	---

DT LT:0  
COM:0  
EMB:12  
DT RT:5  
ROCK:0  
EMB BENCH:0  
REFILL:0

SCALE: 1" = 10' HORIZONTAL  
1" = 10' VERTICAL

100 110 120 130 140 150

KY 92  
STA. 218+00 TO STA. 219+00

FILE NAME: G:\ENGR\HDIB5.0\PHASE II\CAD\XSEC\MAIN\LINE.DGN

USER: msldps  
DATE PLOTTED: March 7, 2013

E-SHEET NAME:

MicroStation v8.11.7.443

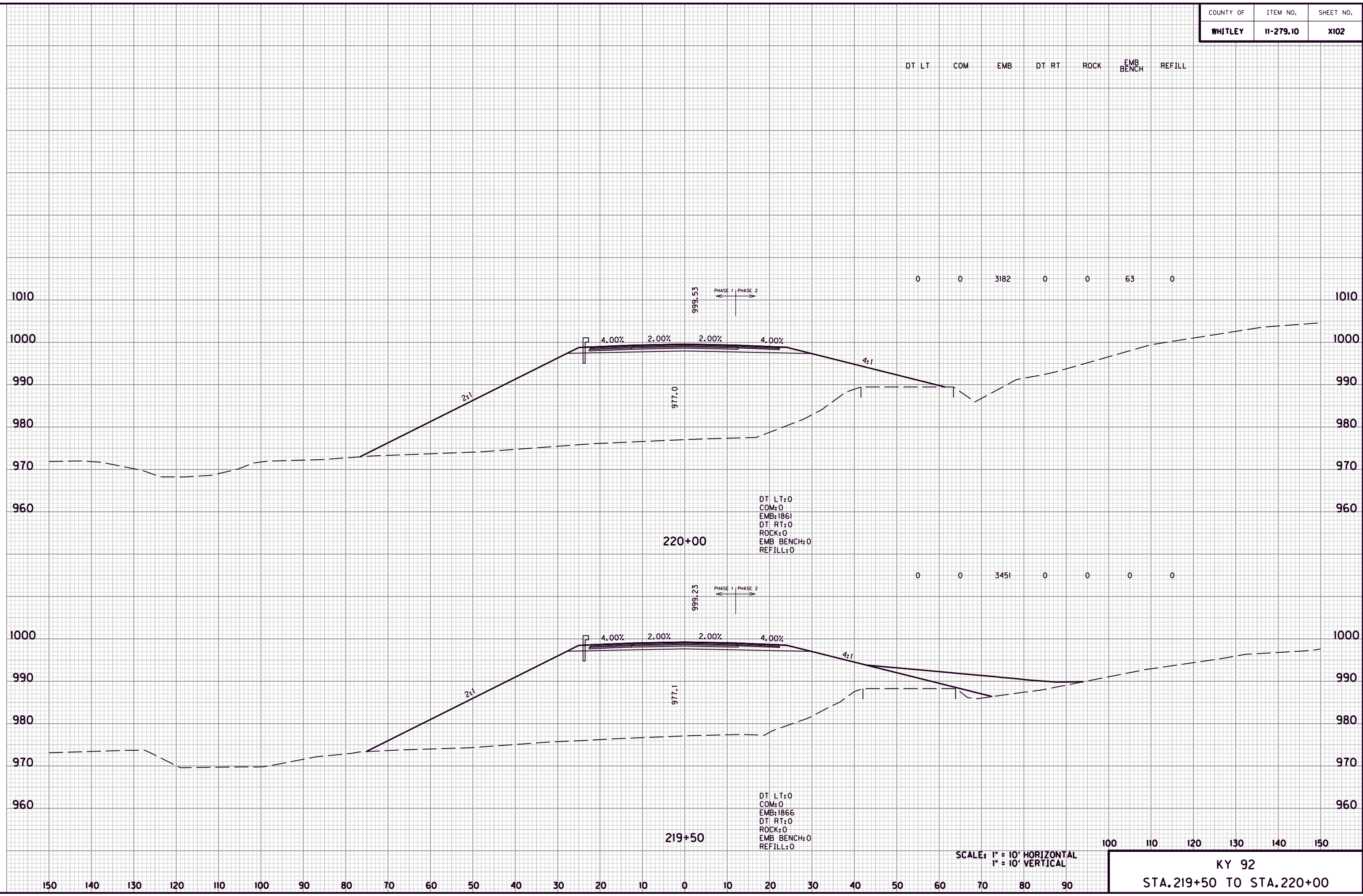
150 140 130 120 110 100 90 80 70 60 50 40 30 20 10 0 10 20 30 40 50 60 70 80 90

COUNTY OF	ITEM NO.	SHEET NO.
WHITLEY	11-279.10	X102

DT LT    COM    EMB    DT RT    ROCK    EMB BENCH    REFILL

0    0    3182    0    0    63    0

0    0    3451    0    0    0    0



DT LT:0  
COM:0  
EMB:1861  
DT RT:0  
ROCK:0  
EMB BENCH:0  
REFILL:0

DT LT:0  
COM:0  
EMB:1866  
DT RT:0  
ROCK:0  
EMB BENCH:0  
REFILL:0

SCALE: 1" = 10' HORIZONTAL  
1" = 10' VERTICAL

100    110    120    130    140    150

KY 92  
STA. 219+50 TO STA. 220+00

FILE NAME: G:\ENGR\H0185.01\PHASE II\CAD\XSEC\MAINLINE.DGN

USER: msldps  
DATE PLOTTED: March 7, 2013

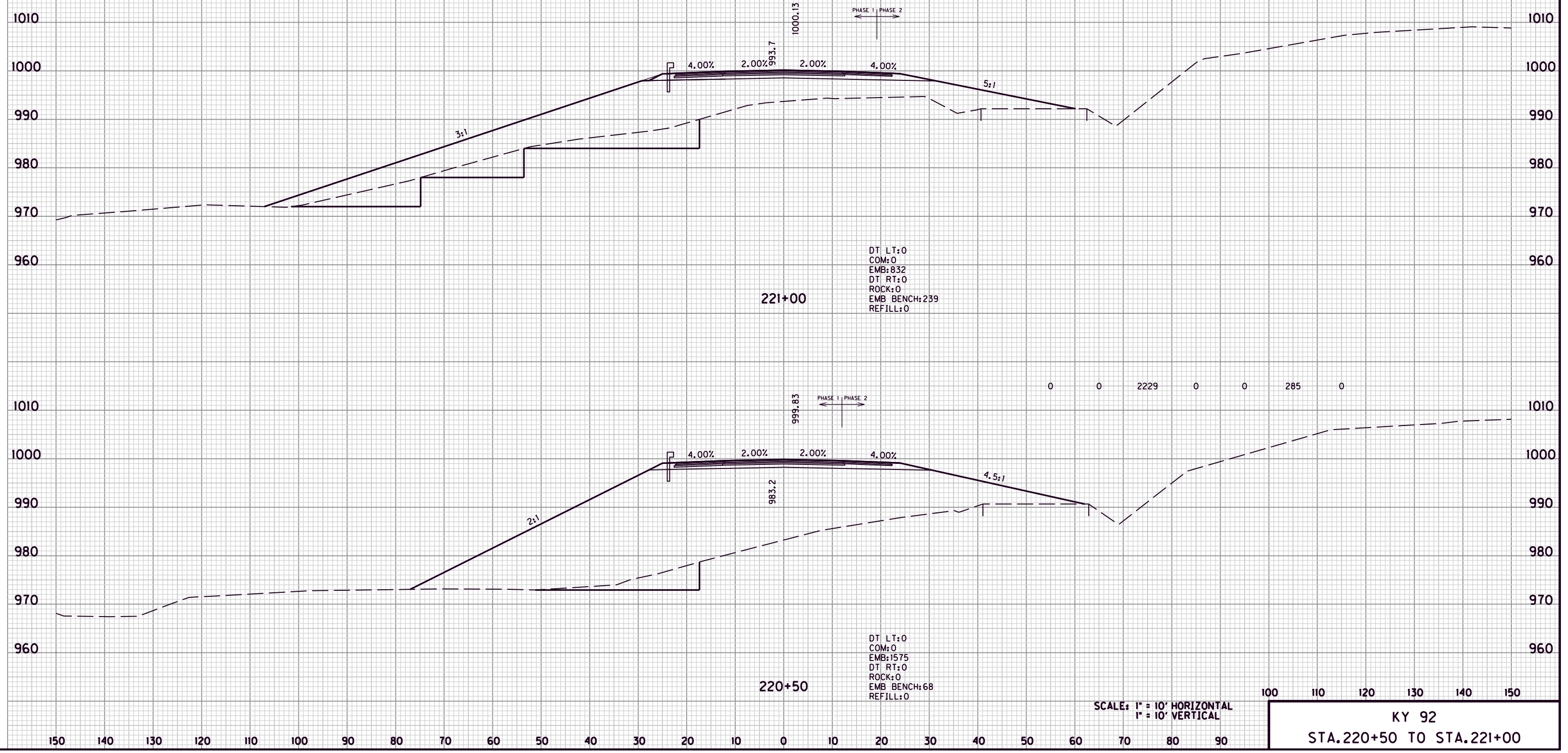
E-SHEET NAME:

MicroStation v8.11.7.443

150    140    130    120    110    100    90    80    70    60    50    40    30    20    10    0    10    20    30    40    50    60    70    80    90

COUNTY OF	ITEM NO.	SHEET NO.
WHITLEY	11-279.10	X103

DT LT	COM	EMB	DT RT	ROCK	EMB BENCH	REFILL
0	0	1003	0	0	294	0



DT LT:0  
COM:0  
EMB:832  
DT RT:0  
ROCK:0  
EMB BENCH:239  
REFILL:0

DT LT:0  
COM:0  
EMB:1575  
DT RT:0  
ROCK:0  
EMB BENCH:68  
REFILL:0

SCALE: 1" = 10' HORIZONTAL  
1" = 10' VERTICAL

100 110 120 130 140 150

KY 92  
STA. 220+50 TO STA. 221+00

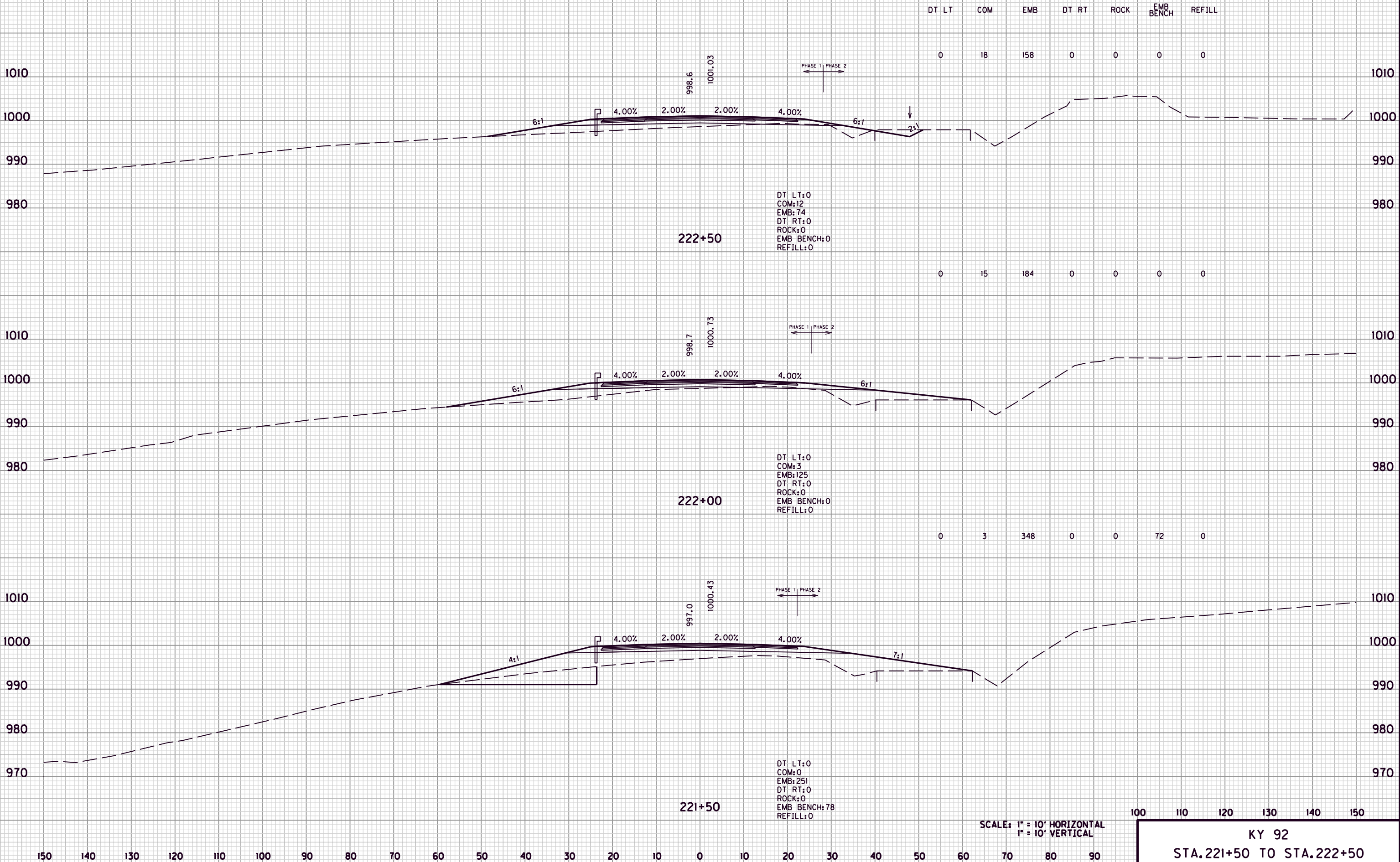
FILE NAME: G:\ENGR\H0185.0\PHASE II\CAD\XSEC\MAINLINE.DGN

USER: msldps  
DATE PLOTTED: March 7, 2013

E-SHEET NAME:

MicroStation v8.11.7.443

150 140 130 120 110 100 90 80 70 60 50 40 30 20 10 0 10 20 30 40 50 60 70 80 90



FILE NAME: G:\ENGR\H0185.0\PHASE I\ACAD\XSEC\MAINLINE.DGN

USER: msldps  
DATE PLOTTED: March 7, 2013

E-SHEET NAME:

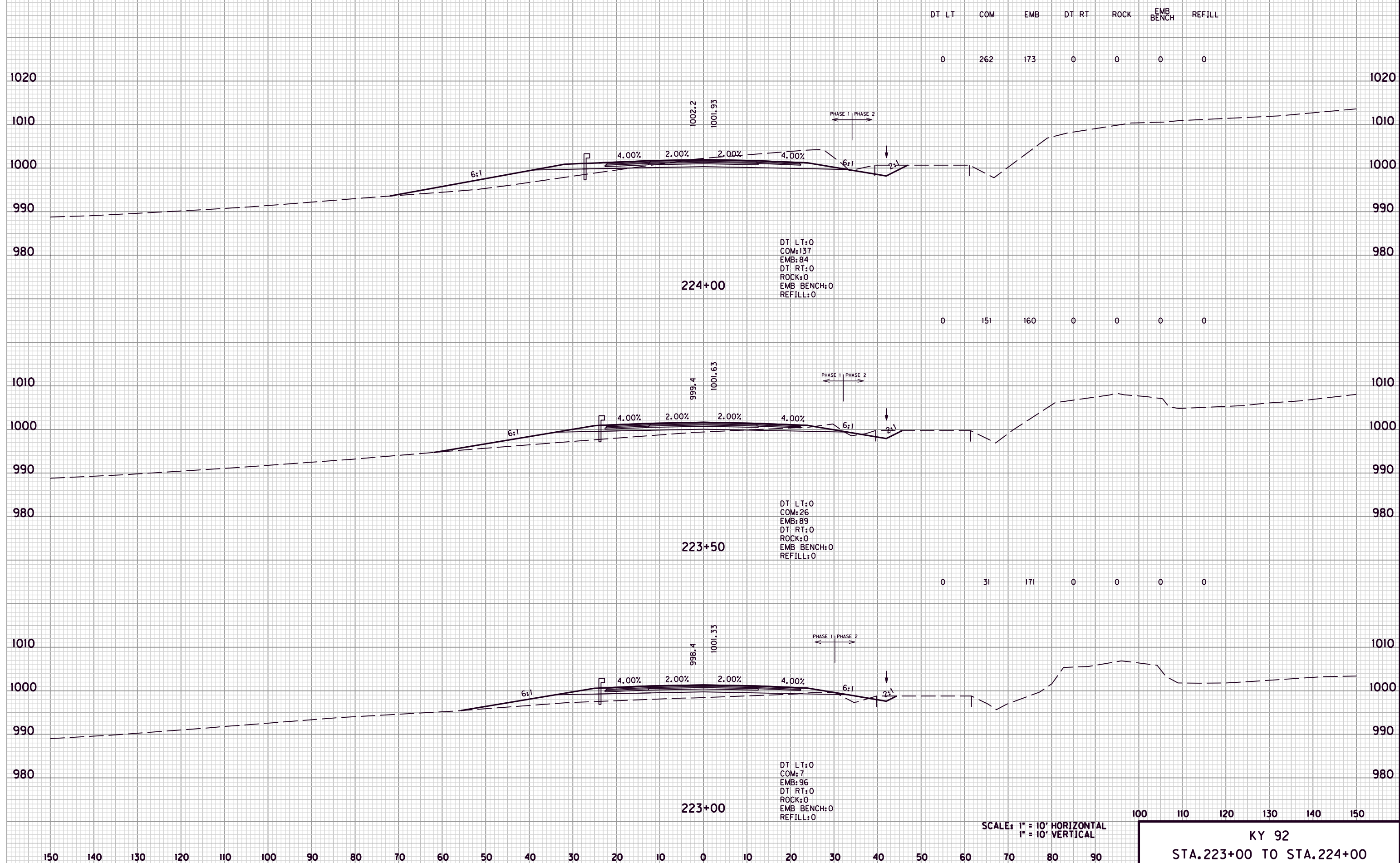
MicroStation v8.11.7.443

SCALE: 1" = 10' HORIZONTAL  
1" = 10' VERTICAL

100 110 120 130 140 150

**KY 92**  
**STA. 221+50 TO STA. 222+50**





FILE NAME: G:\ENGR\H085.0\PHASE II\CAD\XSEC\MAINLINE.DGN

USER: msldps  
DATE PLOTTED: March 7, 2013

E-SHEET NAME:

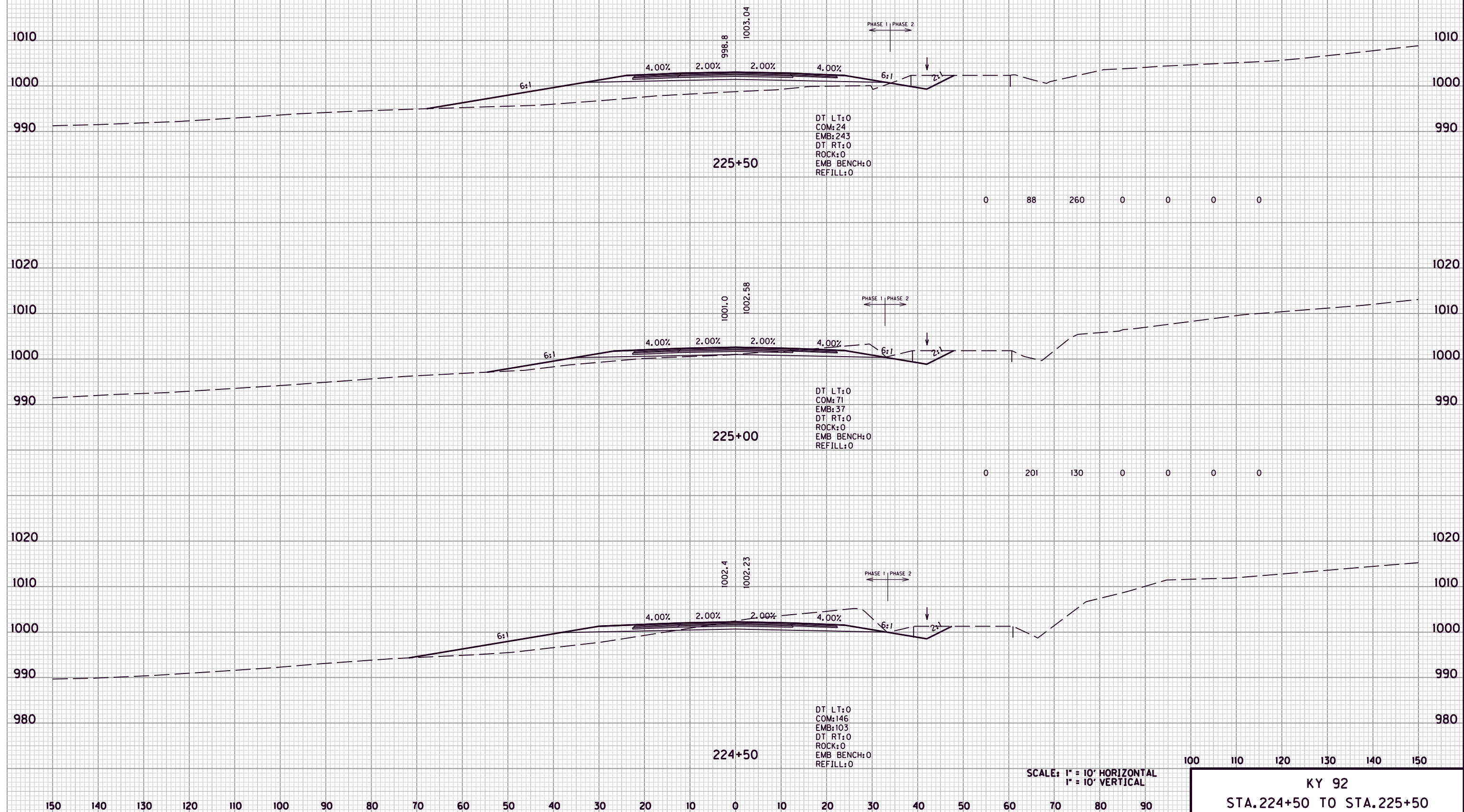
MicroStation v8.11.7.443

SCALE: 1" = 10' HORIZONTAL  
1" = 10' VERTICAL

100 110 120 130 140 150

**KY 92**  
**STA. 223+00 TO STA. 224+00**

	DT LT	COM	EMB	DT RT	ROCK	EMB BENCH	REFILL
	0	40	534	0	0	0	0
ENT. 225+74 RT	0	38	43	0	0	0	0



SCALE: 1" = 10' HORIZONTAL  
1" = 10' VERTICAL

100 110 120 130 140 150

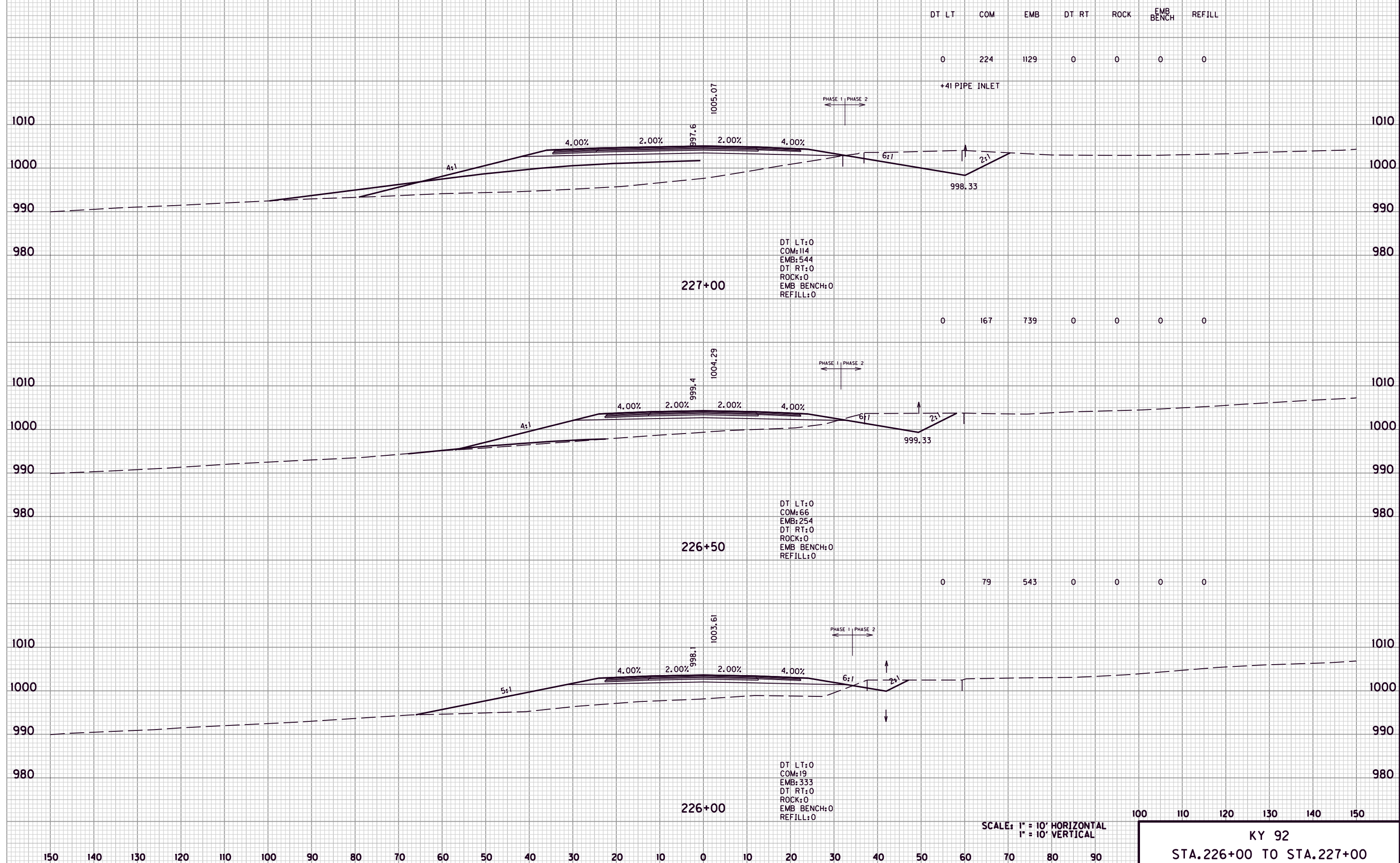
KY 92  
STA. 224+50 TO STA. 225+50

FILE NAME: G:\ENGR\H0185.01\PHASE II\CAD\XSEC\MAINLINE.DGN

USER: msldps  
DATE PLOTTED: March 7, 2013

E-SHEET NAME:

MicroStation v8.11.7.443



FILE NAME: G:\ENGR\H0185.0\PHASE II\CAD\XSEC\MAINLINE.DGN

USER: msldps  
DATE PLOTTED: March 7, 2013

E-SHEET NAME:

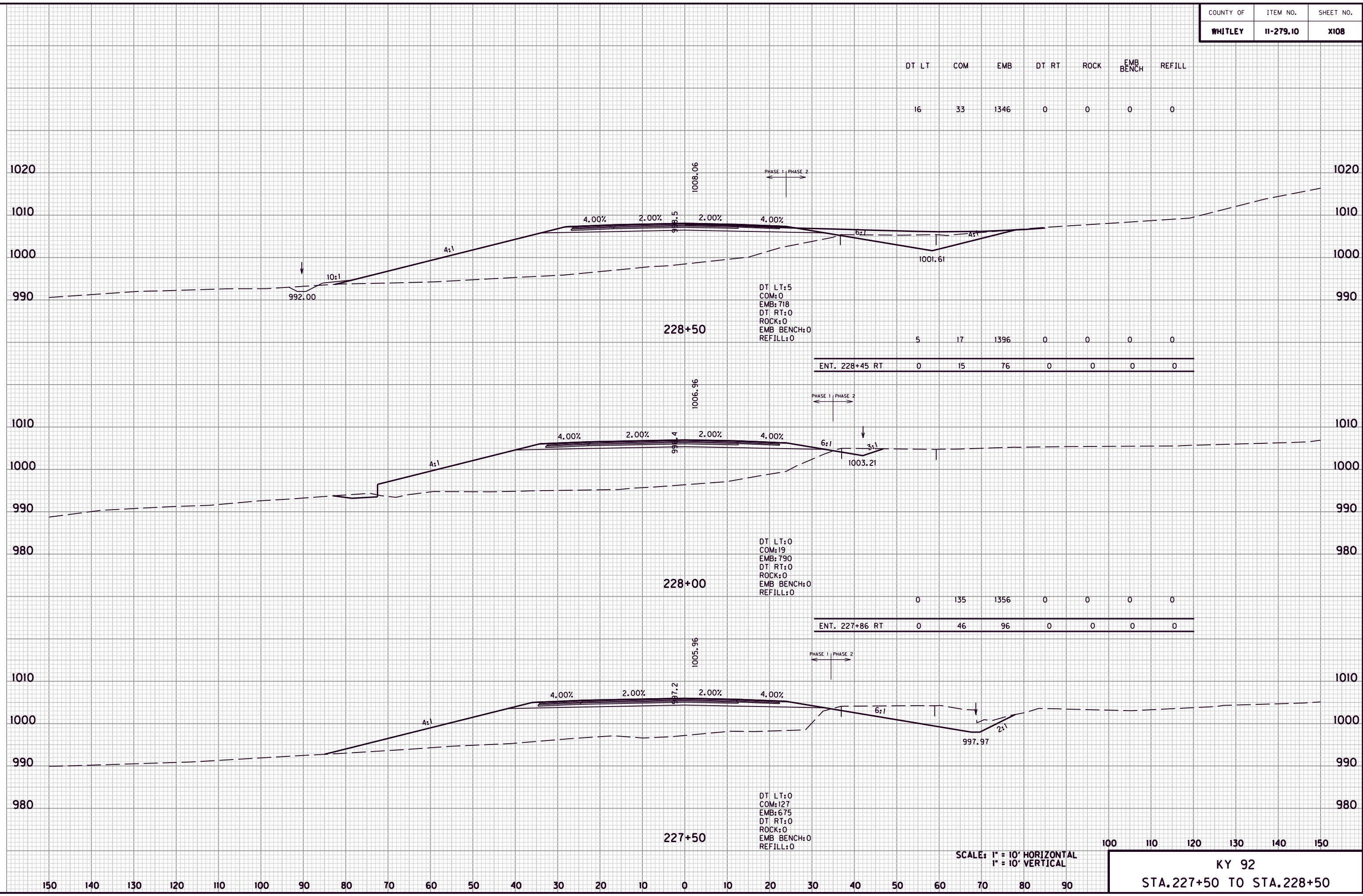
MicroStation v8.11.7.443

SCALE: 1" = 10' HORIZONTAL  
1" = 10' VERTICAL

100 110 120 130 140 150

KY 92  
STA. 226+00 TO STA. 227+00

FILE NAME: G:\ENGR\HDB5.0\PHASE I\ACAD\XSEC\MAIN\LINE.DGN  
 USER: msldps  
 DATE PLOTTED: March 7, 2013  
 E-SHEET NAME:  
 MicroStation v8.11.7.443



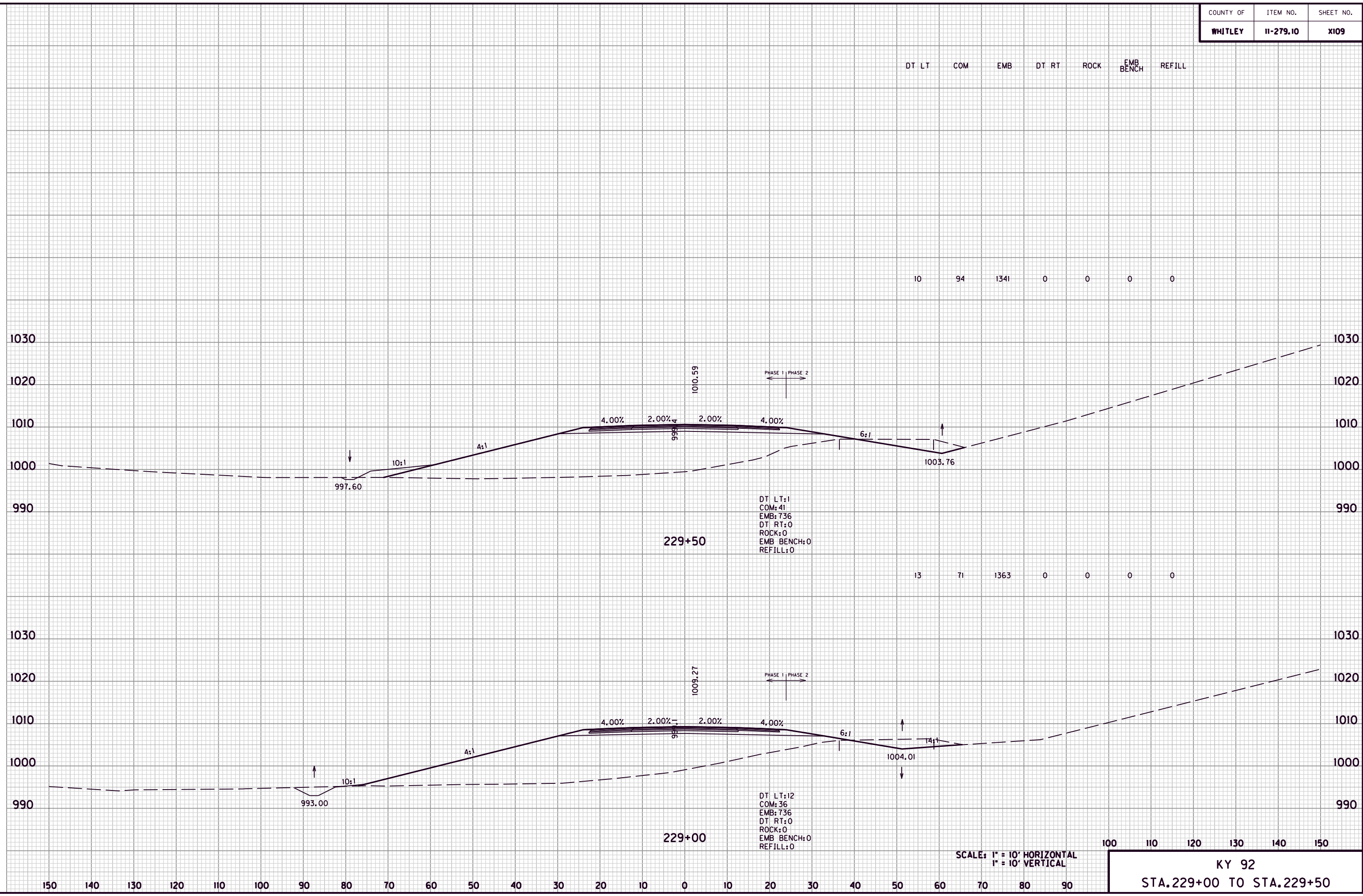
SCALE: 1" = 10' HORIZONTAL  
 1" = 10' VERTICAL  
 KY 92  
 STA. 227+50 TO STA. 228+50

COUNTY OF	ITEM NO.	SHEET NO.
WHITLEY	11-279.10	X109

DT LT COM EMB DT RT ROCK EMB BENCH REFILL

10 94 1341 0 0 0 0

13 71 1363 0 0 0 0



DT LT:1  
COM:41  
EMB:736  
DT RT:0  
ROCK:0  
EMB BENCH:0  
REFILL:0

DT LT:12  
COM:36  
EMB:736  
DT RT:0  
ROCK:0  
EMB BENCH:0  
REFILL:0

SCALE: 1" = 10' HORIZONTAL  
1" = 10' VERTICAL

100 110 120 130 140 150

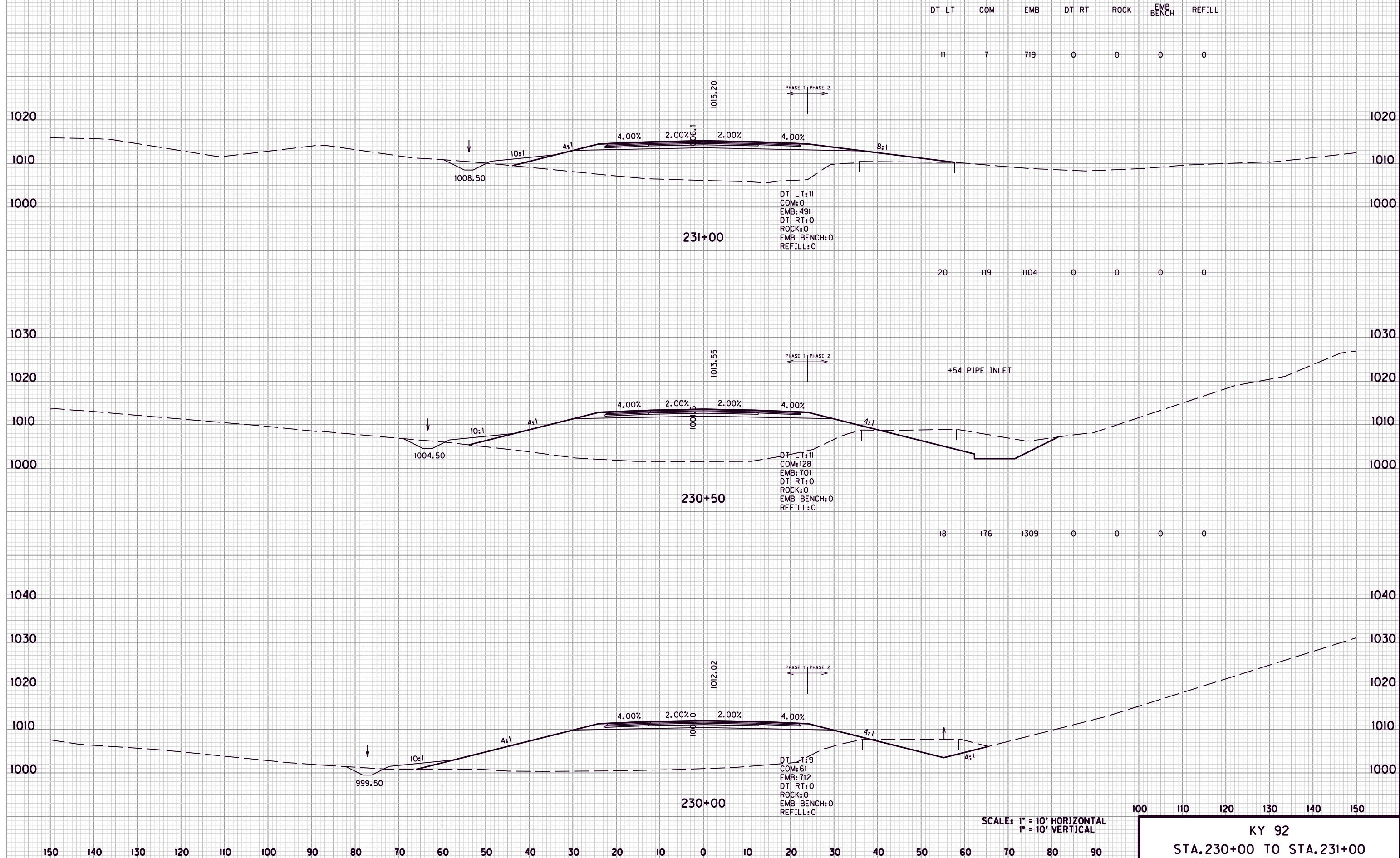
KY 92  
STA. 229+00 TO STA. 229+50

FILE NAME: G:\ENGR\H0185.01\PHASE II\CAD\XSEC\MAINLINE.DGN

USER: msldps  
DATE PLOTTED: March 7, 2013

E-SHEET NAME:

MicroStation v8.11.7.443



FILE NAME: G:\ENGR\H0185.01\PHASE II\CAD\XSEC\MAINLINE.DGN

USER: msldps  
DATE PLOTTED: March 7, 2013

E-SHEET NAME:

MicroStation v8.11.7.443

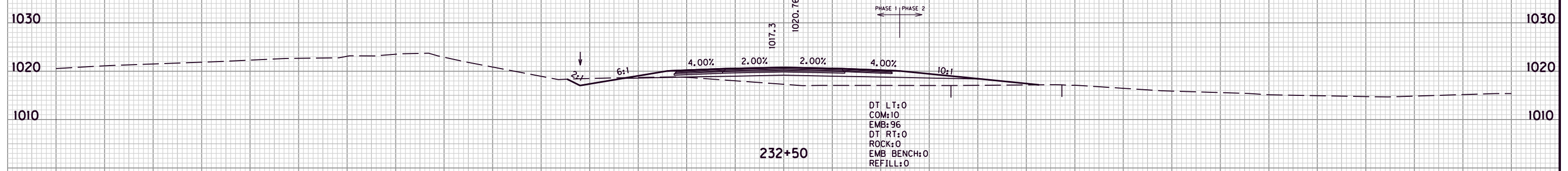
SCALE: 1" = 10' HORIZONTAL  
1" = 10' VERTICAL

100 110 120 130 140 150

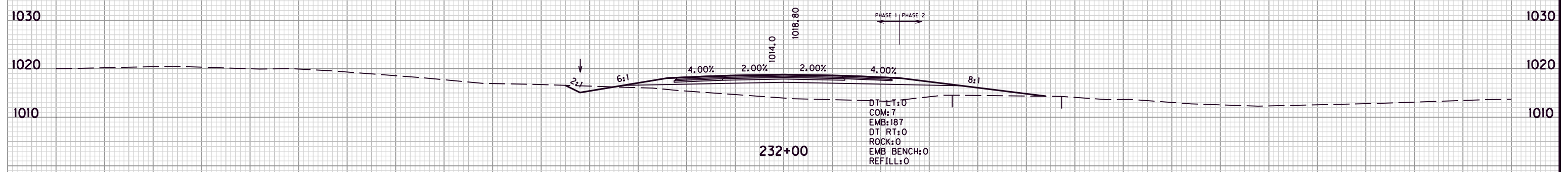
**KY 92**  
**STA. 230+00 TO STA. 231+00**

DT LT	COM	EMB	DT RT	ROCK	EMB BENCH	REFILL
-------	-----	-----	-------	------	-----------	--------

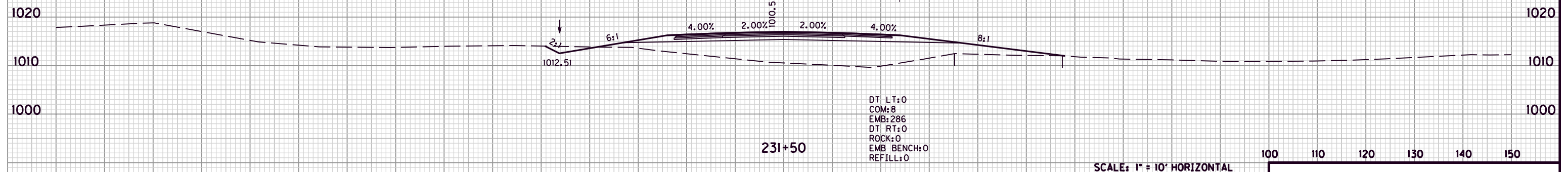
0	19	104	0	0	0	0
---	----	-----	---	---	---	---



0	15	262	0	0	0	0
---	----	-----	---	---	---	---



0	14	437	0	0	0	0
---	----	-----	---	---	---	---



SCALE: 1" = 10' HORIZONTAL  
1" = 10' VERTICAL

100 110 120 130 140 150

KY 92  
STA. 231+50 TO STA. 232+50

FILE NAME: G:\ENGR\H0185.01\PHASE II\CAD\XSEC\MAINLINE.DGN

USER: msldps  
DATE PLOTTED: March 7, 2013

E-SHEET NAME:

MicroStation v8.11.7.443

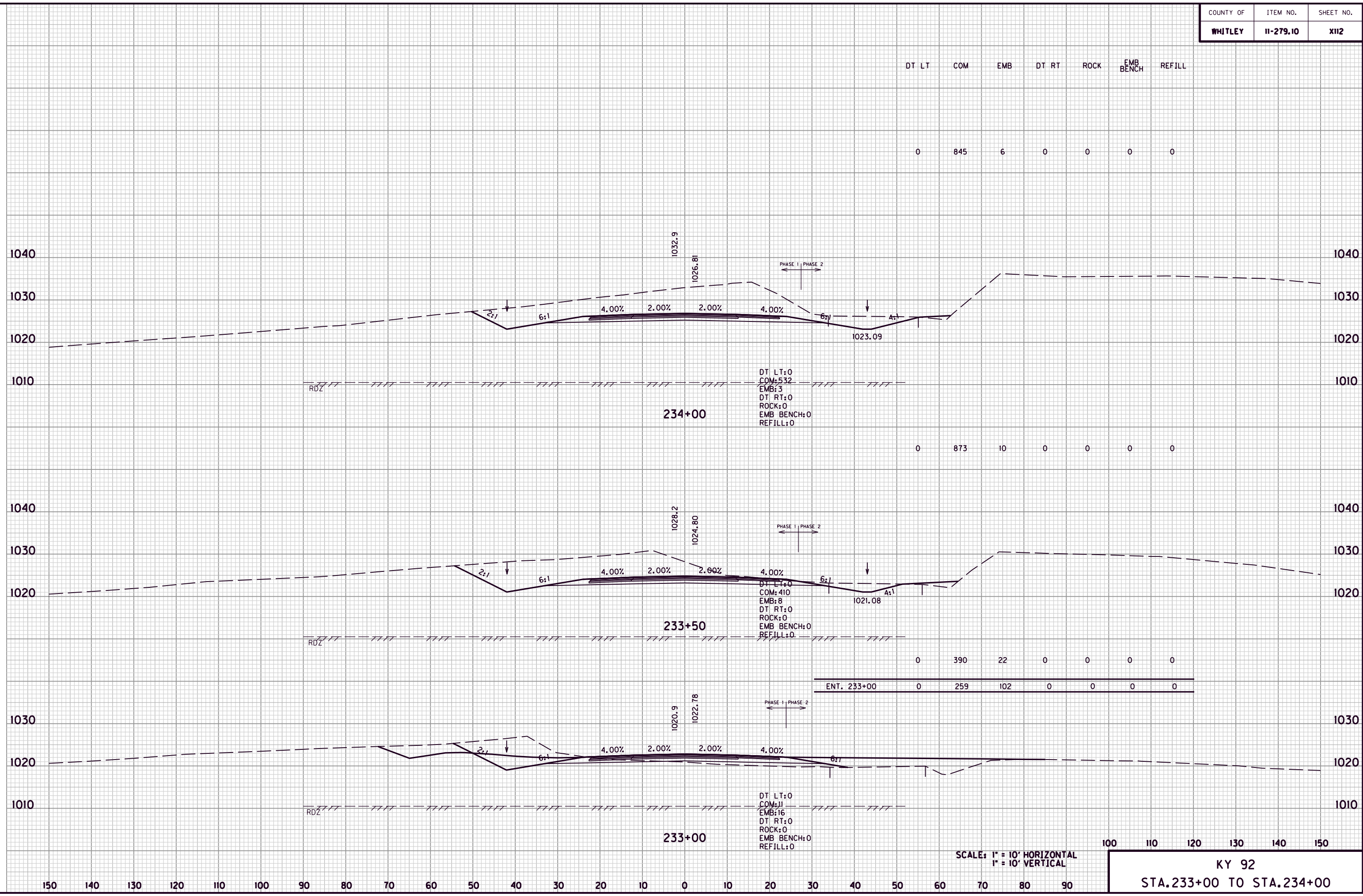
DT LT COM EMB DT RT ROCK EMB BENCH REFILL

0 845 6 0 0 0 0

0 873 10 0 0 0 0

0 390 22 0 0 0 0

ENT. 233+00 0 259 102 0 0 0 0



DT LT:0  
COM:532  
EMB:3  
DT RT:0  
ROCK:0  
EMB BENCH:0  
REFILL:0

DT LT:0  
COM:410  
EMB:8  
DT RT:0  
ROCK:0  
EMB BENCH:0  
REFILL:0

DT LT:0  
COM:11  
EMB:16  
DT RT:0  
ROCK:0  
EMB BENCH:0  
REFILL:0

SCALE: 1" = 10' HORIZONTAL  
1" = 10' VERTICAL

100 110 120 130 140 150

KY 92  
STA. 233+00 TO STA. 234+00

FILE NAME: G:\ENGR\HDIB5.0\PHASE II\CAD\XSEC\MAINLINE.DGN

USER: msldps  
DATE PLOTTED: March 7, 2013

E-SHEET NAME:

MicroStation v8.11.7.443



COUNTY OF	ITEM NO.	SHEET NO.
WHITLEY	11-279.10	X113

DT LT COM EMB DT RT ROCK EMB BENCH REFILL

0 157 641 0 0 0 0

1050 1050

1040 1040

1030 1030

1020 1020

1010 1010

235+00

DT LT:0  
COM:170  
EMB:53  
DT RT:0  
ROCK:0  
EMB BENCH:0  
REFILL:0

0 509 52 0 0 0 0

1050 1050

1040 1040

1030 1030

1020 1020

1010 1010

234+50

DT LT:0  
COM:380  
EMB:4  
DT RT:0  
ROCK:0  
EMB BENCH:0  
REFILL:0

SCALE: 1" = 10' HORIZONTAL  
1" = 10' VERTICAL

100 110 120 130 140 150

KY 92  
STA. 234+50 TO STA. 235+00

150 140 130 120 110 100 90 80 70 60 50 40 30 20 10 0 10 20 30 40 50 60 70 80 90

FILE NAME: G:\ENGR\H0185.01\PHASE II\CAD\XSEC\MAINLINE.DGN

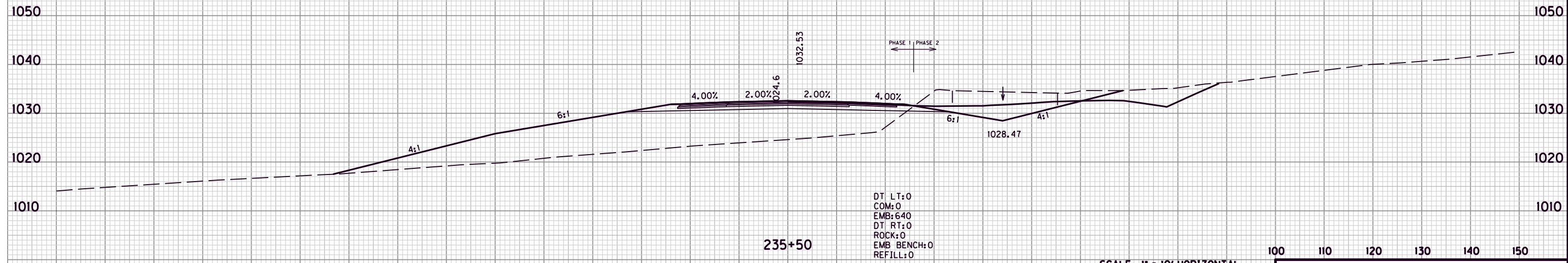
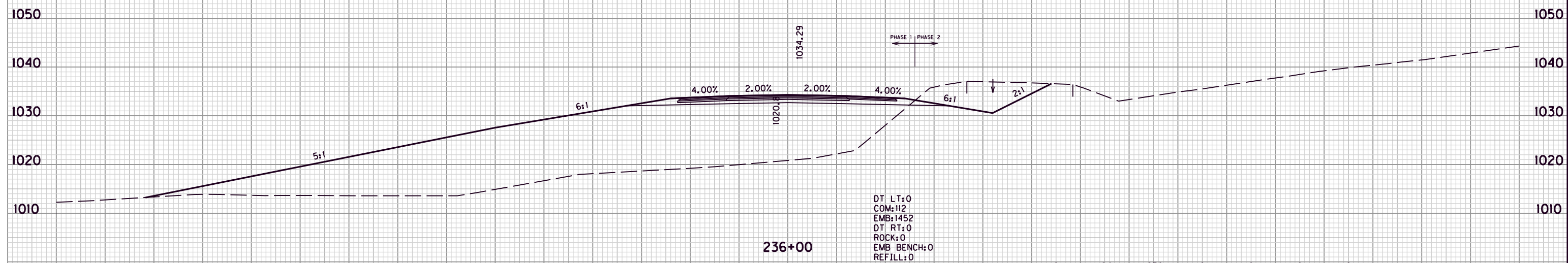
USER: msldps  
DATE PLOTTED: March 7, 2013

E-SHEET NAME:

MicroStation v8.11.7.443

DT LT    COM    EMB    DT RT    ROCK    EMB BENCH    REFILL

7    196    2690    0    0    0    0



SCALE: 1" = 10' HORIZONTAL  
1" = 10' VERTICAL

100    110    120    130    140    150

KY 92  
STA. 235+50 TO STA. 236+00

FILE NAME: G:\ENGR\H0185.01\PHASE II\CAD\XSEC\MAINLINE.DGN

USER: msldps  
DATE PLOTTED: March 7, 2013

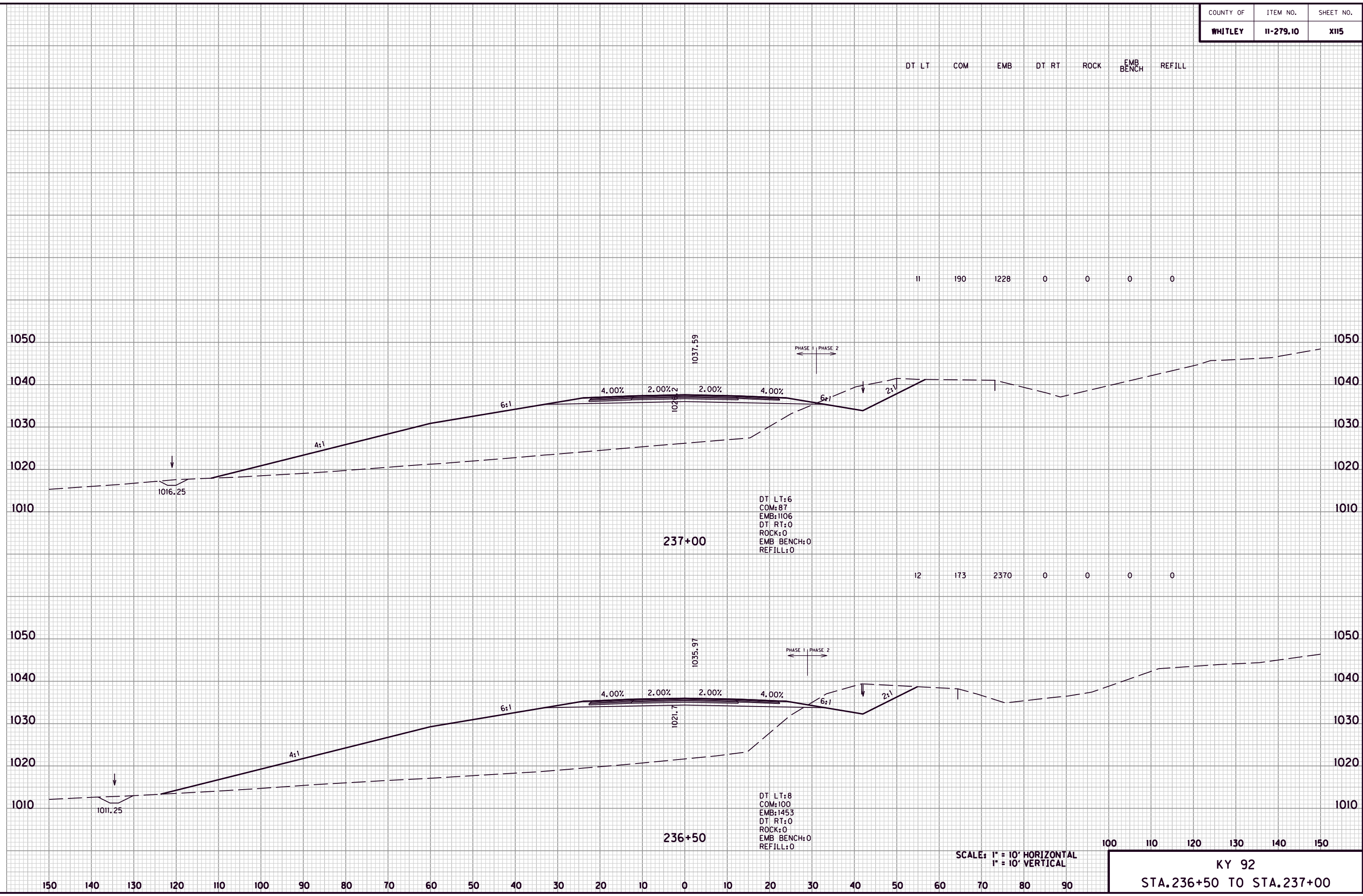
E-SHEET NAME:

MicroStation v8.11.7.443

DT LT COM EMB DT RT ROCK EMB BENCH REFILL

11 190 1228 0 0 0 0

12 173 2370 0 0 0 0



DT LT:6  
COM:87  
EMB:1106  
DT RT:0  
ROCK:0  
EMB BENCH:0  
REFILL:0

DT LT:8  
COM:100  
EMB:1453  
DT RT:0  
ROCK:0  
EMB BENCH:0  
REFILL:0

SCALE: 1" = 10' HORIZONTAL  
1" = 10' VERTICAL

100 110 120 130 140 150  
KY 92  
STA. 236+50 TO STA. 237+00

FILE NAME: G:\ENGR\H185.0\PHASE II\CAD\XSEC\MAINLINE.DGN

USER: msldps  
DATE PLOTTED: March 7, 2013

E-SHEET NAME:

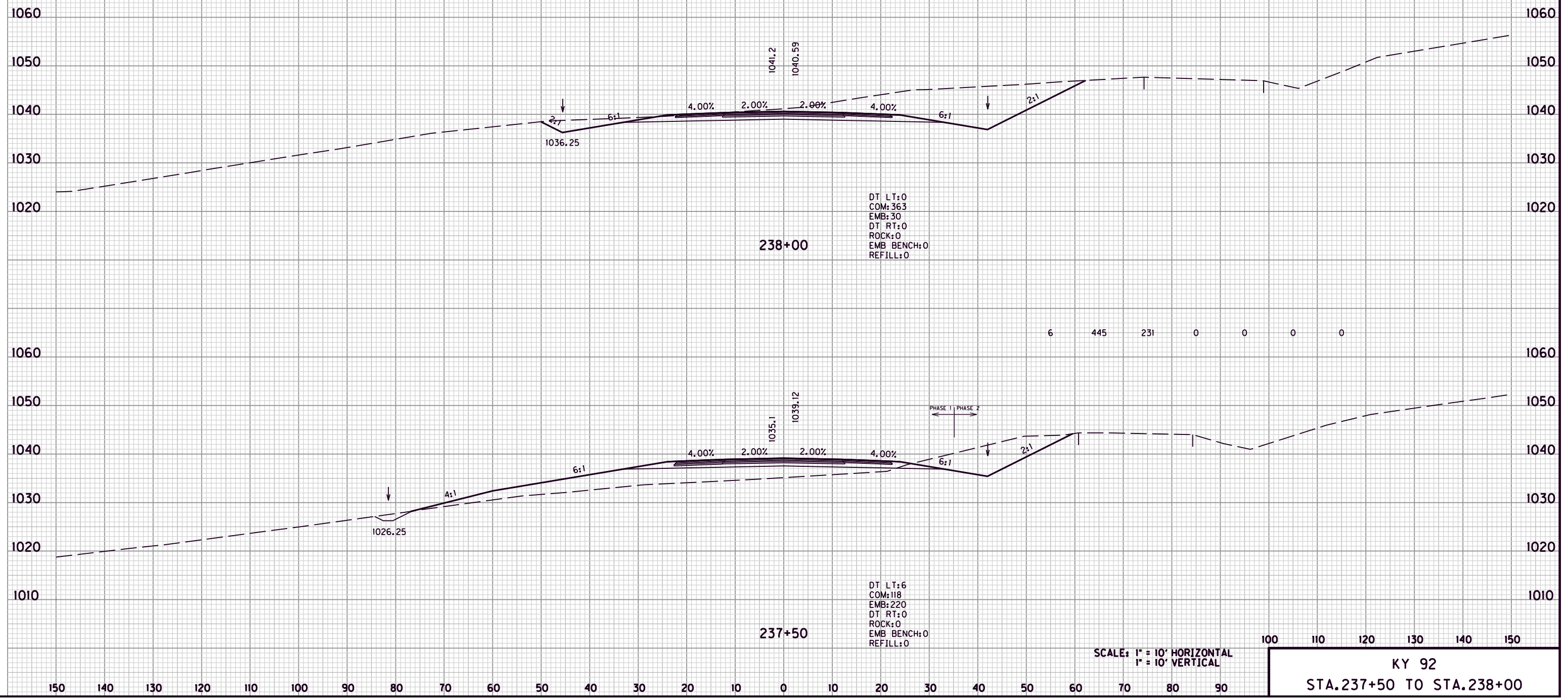
MicroStation v8.11.7.443

COUNTY OF	ITEM NO.	SHEET NO.
WHITLEY	11-279.10	X116

DT LT COM EMB DT RT ROCK EMB BENCH REFILL

0 839 27 0 0 0 0

6 445 231 0 0 0 0



DT LT:0  
COM:363  
EMB:30  
DT RT:0  
ROCK:0  
EMB BENCH:0  
REFILL:0

DT LT:6  
COM:118  
EMB:220  
DT RT:0  
ROCK:0  
EMB BENCH:0  
REFILL:0

SCALE: 1" = 10' HORIZONTAL  
1" = 10' VERTICAL

100 110 120 130 140 150

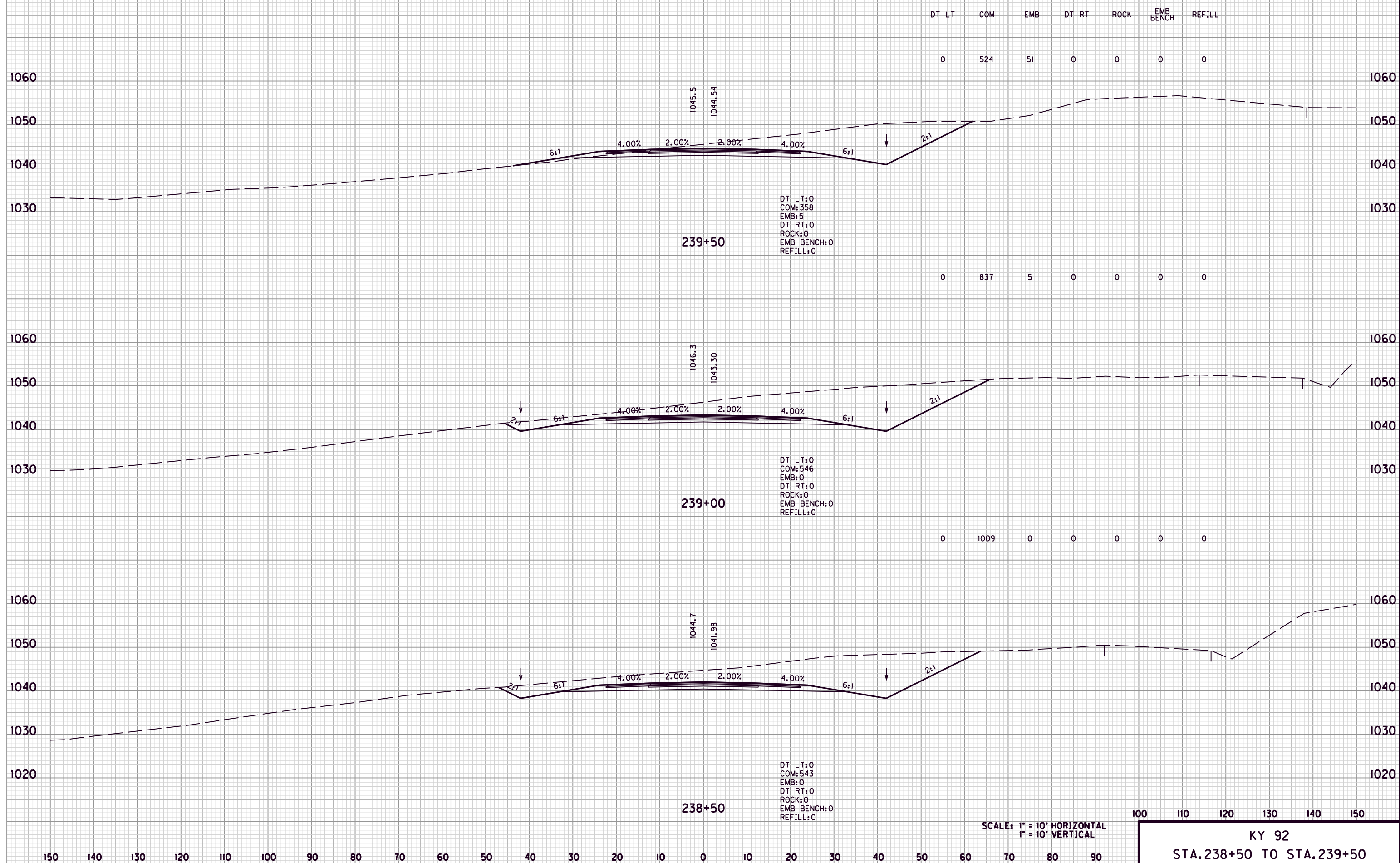
KY 92  
STA.237+50 TO STA.238+00

FILE NAME: G:\ENGR\H0185.01\PHASE II\CAD\XSEC\MAINLINE.DGN

USER: msldps  
DATE PLOTTED: March 7, 2013

E-SHEET NAME:

MicroStation v8.11.7.443



DT LT:0  
COM:358  
EMB:5  
DT RT:0  
ROCK:0  
EMB BENCH:0  
REFILL:0

DT LT:0  
COM:546  
EMB:0  
DT RT:0  
ROCK:0  
EMB BENCH:0  
REFILL:0

DT LT:0  
COM:543  
EMB:0  
DT RT:0  
ROCK:0  
EMB BENCH:0  
REFILL:0

DT LT	COM	EMB	DT RT	ROCK	EMB BENCH	REFILL
0	524	51	0	0	0	0

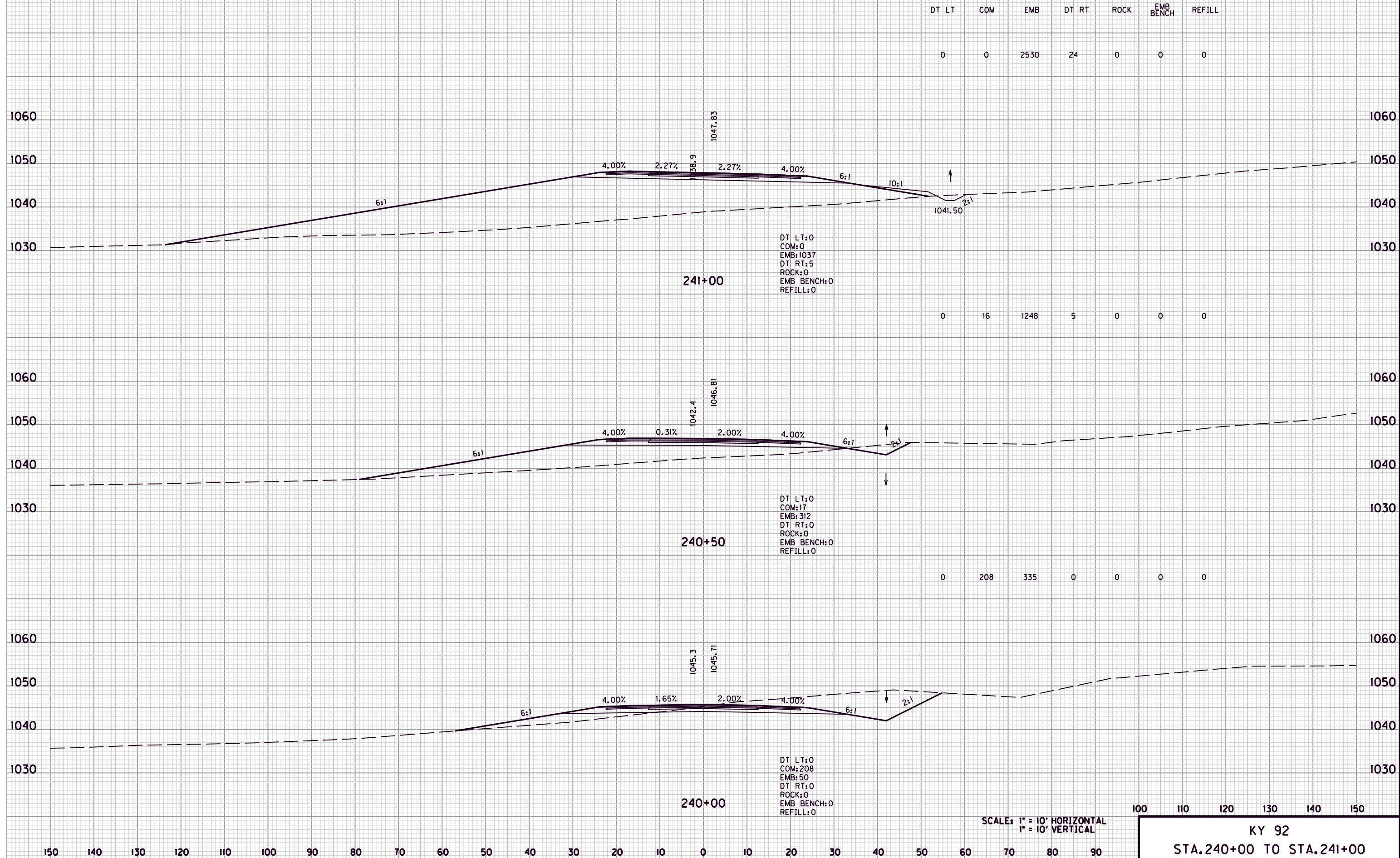
DT LT	COM	EMB	DT RT	ROCK	EMB BENCH	REFILL
0	837	5	0	0	0	0

DT LT	COM	EMB	DT RT	ROCK	EMB BENCH	REFILL
0	1009	0	0	0	0	0

SCALE: 1" = 10' HORIZONTAL  
1" = 10' VERTICAL

100 110 120 130 140 150  
KY 92  
STA. 238+50 TO STA. 239+50

MicroStation v8.11.7.443 E-SHEET NAME: USER: msldps DATE PLOTTED: March 7, 2013 FILE NAME: G:\ENGR\HIBS.01\PHASE I\ACAD\XSEC\MAINLINE.DGN



DT LT:0  
COM:0  
EMB:1037  
DT RT:5  
ROCK:0  
EMB BENCH:0  
REFILL:0

DT LT:0  
COM:17  
EMB:312  
DT RT:0  
ROCK:0  
EMB BENCH:0  
REFILL:0

DT LT:0  
COM:208  
EMB:50  
DT RT:0  
ROCK:0  
EMB BENCH:0  
REFILL:0

DT LT	COM	EMB	DT RT	ROCK	EMB BENCH	REFILL
0	0	2530	24	0	0	0

0	16	1248	5	0	0	0
---	----	------	---	---	---	---

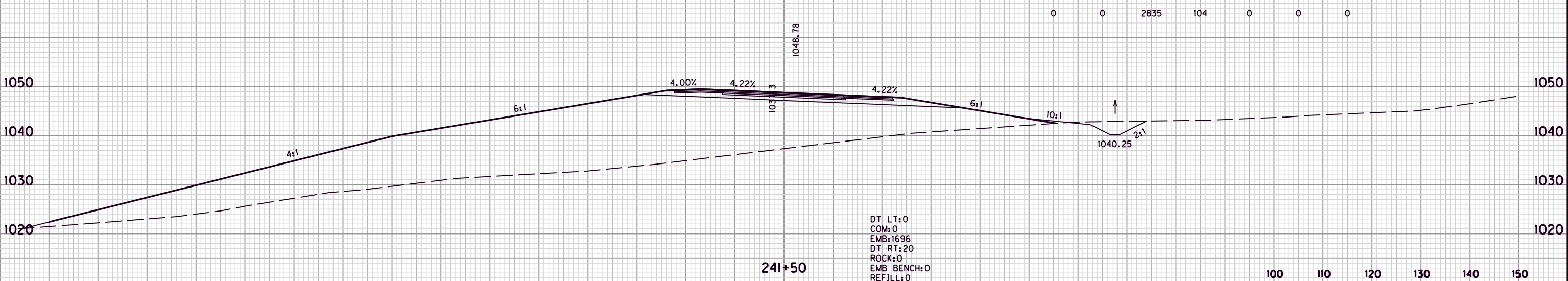
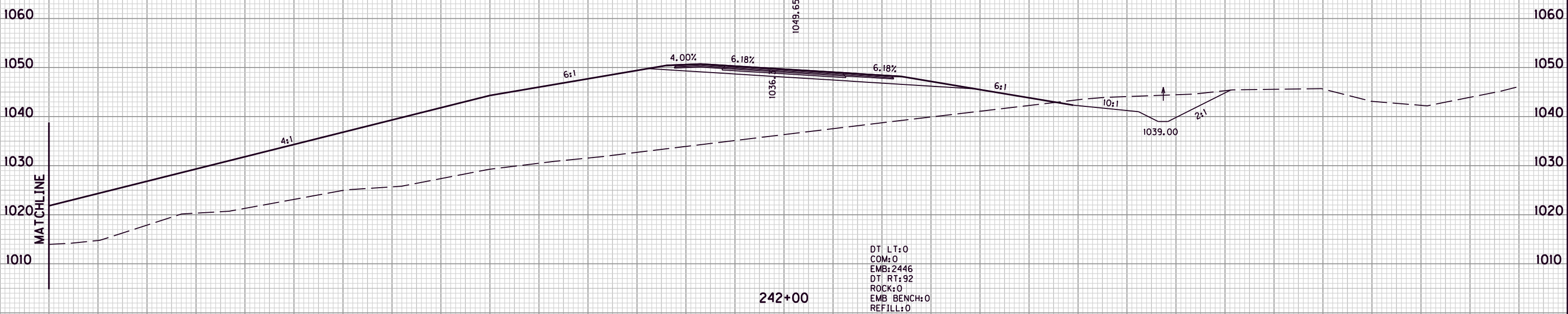
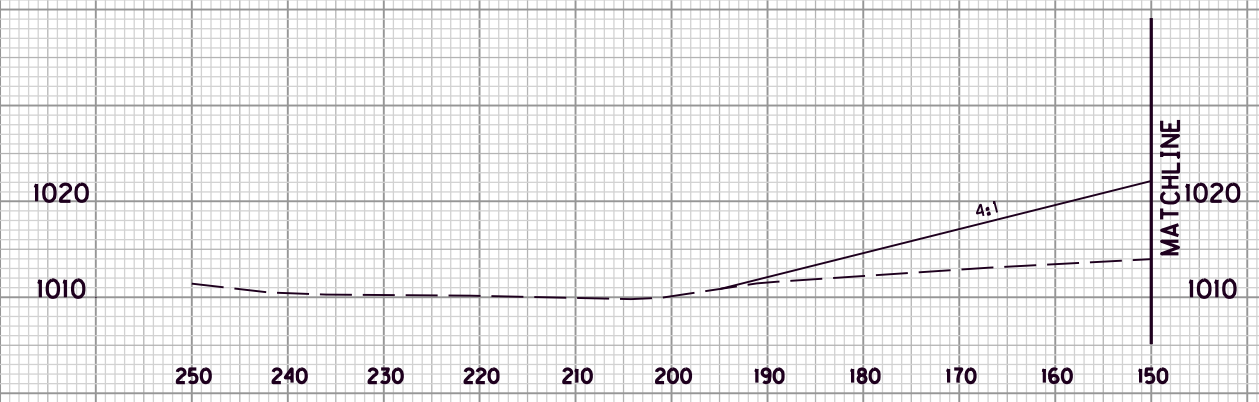
0	208	335	0	0	0	0
---	-----	-----	---	---	---	---

SCALE: 1" = 10' HORIZONTAL  
1" = 10' VERTICAL

100 110 120 130 140 150  
KY 92  
STA. 240+00 TO STA. 241+00

FILE NAME: G:\ENGR\H0185.01\PHASE I\ACAD\XSEC\MAIN\LINE.DGN  
 USER: msldps  
 DATE PLOTTED: March 7, 2013  
 E-SHEET NAME:  
 MicroStation v8.11.7.443

DT LT	COM	EMB	DT RT	ROCK	EMB BENCH	REFILL
0	0	4601	106	0	0	0



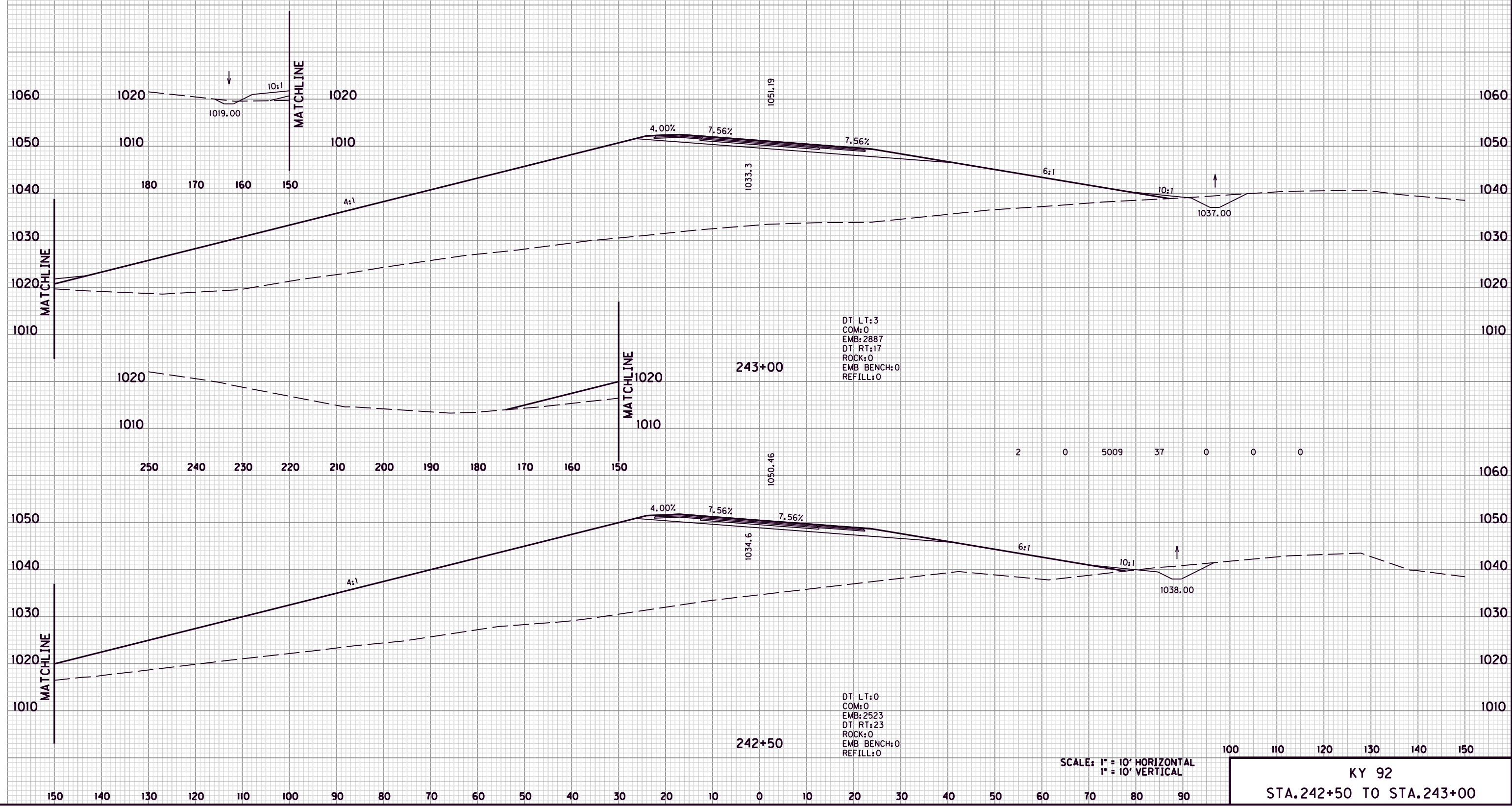
SCALE: 1" = 10' HORIZONTAL  
1" = 10' VERTICAL

100 110 120 130 140 150

KY 92  
STA. 241+50 TO STA. 242+00

MicroStation v8.11.7.443 E-SHEET NAME: FILE NAME: G:\ENGR\H0185.01\PHASE II\CAD\XSEC\MAINLINE.DGN USER: msldps DATE PLOTTED: March 7, 2013

DT LT	COM	EMB	DT RT	ROCK	EMB BENCH	REFILL
9	0	5550	27	0	0	0



SCALE: 1" = 10' HORIZONTAL  
1" = 10' VERTICAL

100 110 120 130 140 150  
KY 92  
STA. 242+50 TO STA. 243+00

FILE NAME: G:\ENGR\H0185.0\PHASE I\ACAD\XSEC\MAINLINE.DGN

USER: msldps  
DATE PLOTTED: March 7, 2013

E-SHEET NAME:

MicroStation v8.11.7.443

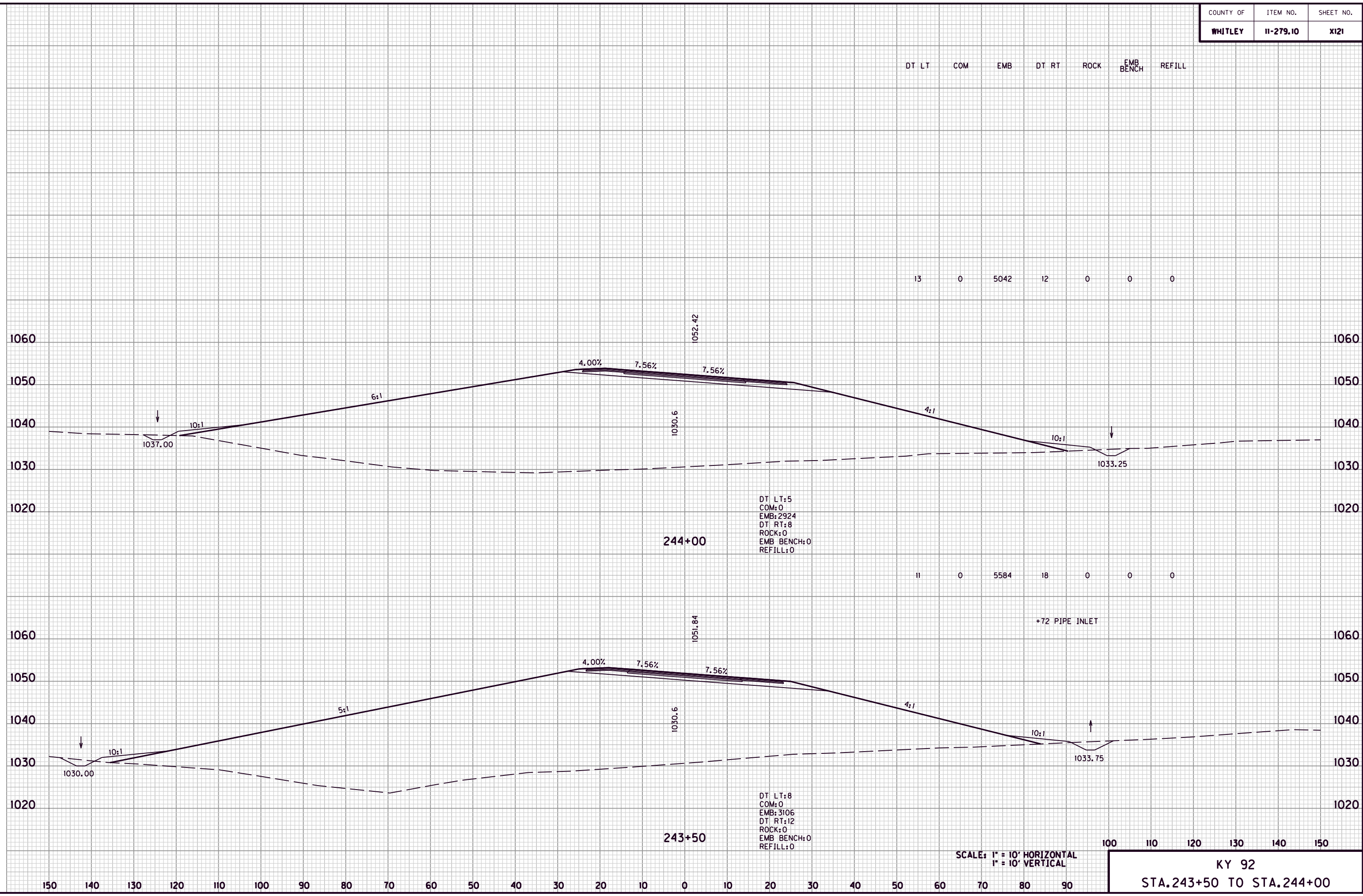


COUNTY OF	ITEM NO.	SHEET NO.
WHITLEY	11-279.10	X121

DT LT COM EMB DT RT ROCK EMB BENCH REFILL

13 0 5042 12 0 0 0

11 0 5584 18 0 0 0



DT LT:5  
COM:0  
EMB:2924  
DT RT:8  
ROCK:0  
EMB BENCH:0  
REFILL:0

DT LT:8  
COM:0  
EMB:3106  
DT RT:12  
ROCK:0  
EMB BENCH:0  
REFILL:0

SCALE: 1" = 10' HORIZONTAL  
1" = 10' VERTICAL

100 110 120 130 140 150

KY 92  
STA.243+50 TO STA.244+00

FILE NAME: G:\ENGR\H085.0\PHASE II\CAD\XSEC\MAINLINE.DGN

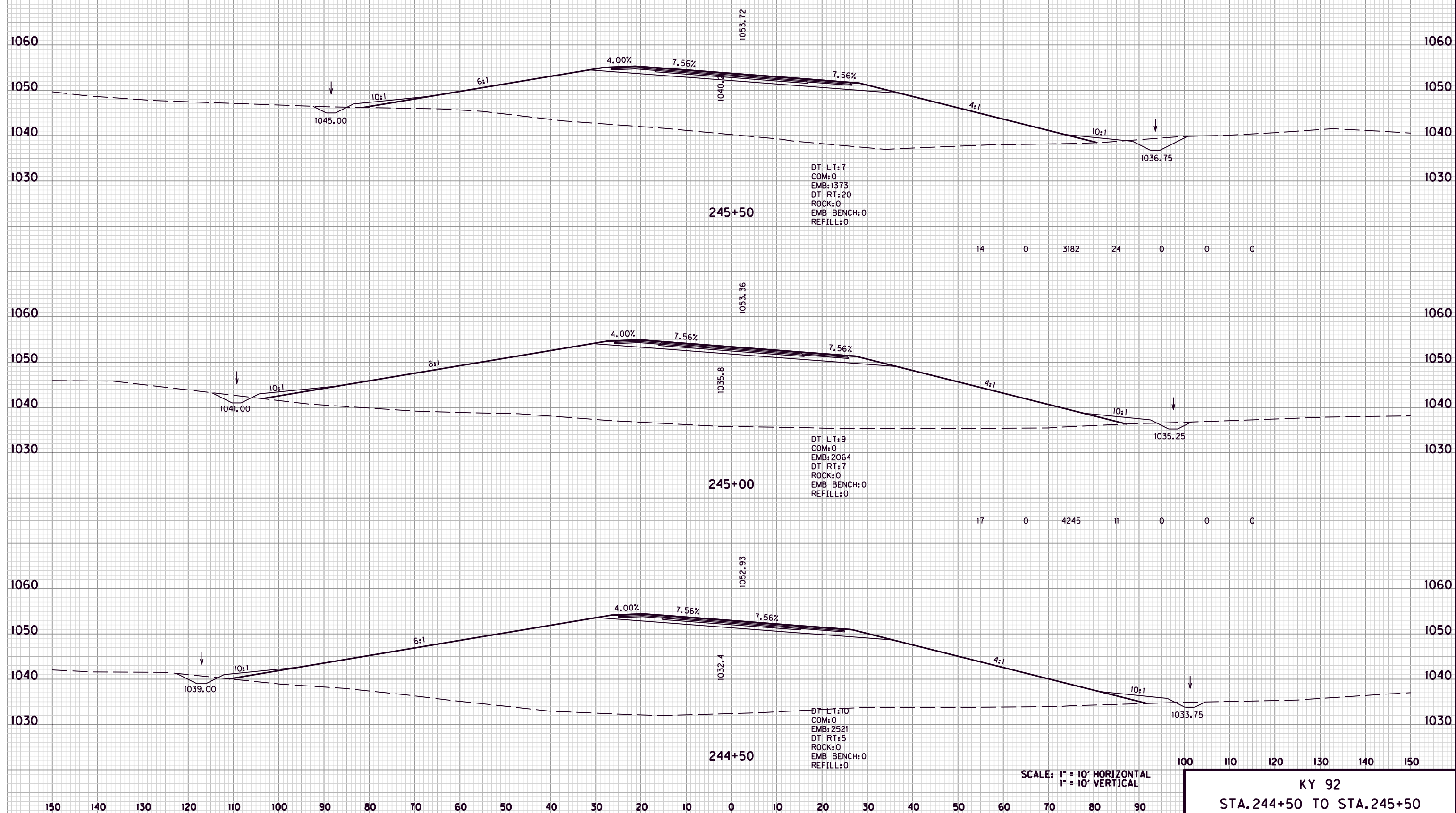
USER: msldps  
DATE PLOTTED: March 7, 2013

E-SHEET NAME:

MicroStation v8.11.7.443

COUNTY OF	ITEM NO.	SHEET NO.
WHITLEY	11-279.10	X122

DT LT	COM	EMB	DT RT	ROCK	EMB BENCH	REFILL
18	0	2349	28	0	0	0



100 110 120 130 140 150

KY 92  
STA. 244+50 TO STA. 245+50

MicroStation v8.11.7.443 E-SHEET NAME: USER: msldps DATE PLOTTED: March 7, 2013 FILE NAME: G:\ENGR\H0185.01\PHASE I\ACAD\XSEC\MAINLINE.DGN

DT LT	COM	EMB	DT RT	ROCK	EMB BENCH	REFILL
0	62	863	15	0	0	0

1070 1070

1060 1060

1050 1050

1040 1040

247+00

DT LT:0  
COM:48  
EMB:513  
DT RT:9  
ROCK:0  
EMB BENCH:0  
REFILL:0

4	44	1326	19	0	0	0
---	----	------	----	---	---	---

1070 1070

1060 1060

1050 1050

1040 1040

246+50

DT LT:5  
COM:0  
EMB:919  
DT RT:11  
ROCK:0  
EMB BENCH:0  
REFILL:0

17	0	1929	20	0	0	0
----	---	------	----	---	---	---

1030 1030

1060 1060

1050 1050

1040 1040

1030 1030

246+00

DT LT:13  
COM:0  
EMB:1164  
DT RT:11  
ROCK:0  
EMB BENCH:0  
REFILL:0

SCALE: 1" = 10' HORIZONTAL  
1" = 10' VERTICAL

100 110 120 130 140 150

KY 92  
STA. 246+00 TO STA. 247+00

FILE NAME: G:\ENGR\H185.0\PHASE I\ACAD\XSEC\MAINLINE.DGN

USER: msldps  
DATE PLOTTED: March 7, 2013

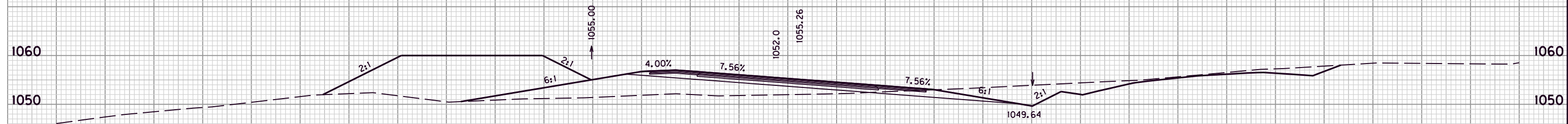
E-SHEET NAME:

MicroStation v8.11.7.443

150 140 130 120 110 100 90 80 70 60 50 40 30 20 10 0 10 20 30 40 50 60 70 80 90

DT LT COM EMB DT RT ROCK EMB BENCH REFILL

0 224 1011 0 0 0 0

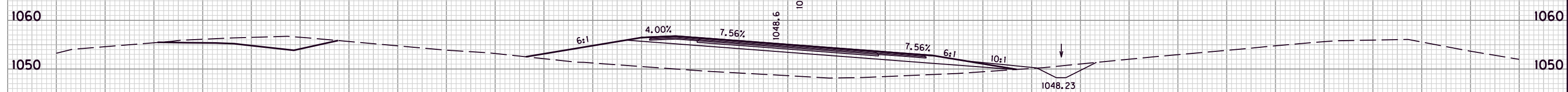


DT LT:0  
COM:84  
EMB:533  
DT RT:0  
ROCK:0  
EMB BENCH:0  
REFILL:0

248+50

0 77 830 16 0 0 0

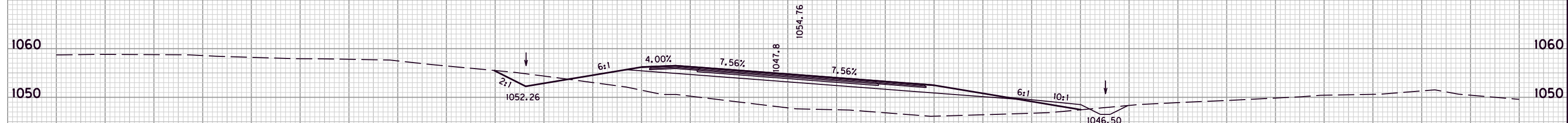
ENT. 248+25	0	177	278	0	0	0	0
-------------	---	-----	-----	---	---	---	---



DT LT:0  
COM:0  
EMB:364  
DT RT:17  
ROCK:0  
EMB BENCH:0  
REFILL:0

248+00

0 18 725 22 0 0 0



DT LT:0  
COM:20  
EMB:419  
DT RT:7  
ROCK:0  
EMB BENCH:0  
REFILL:0

247+50

SCALE: 1" = 10' HORIZONTAL  
1" = 10' VERTICAL

100 110 120 130 140 150

KY 92  
STA. 247+50 TO STA. 248+50

FILE NAME: G:\ENGR\HDIB5.0\PHASE II\CAD\XSEC\MAIN\I.E.DGN

USER: msldps  
DATE PLOTTED: March 7, 2013

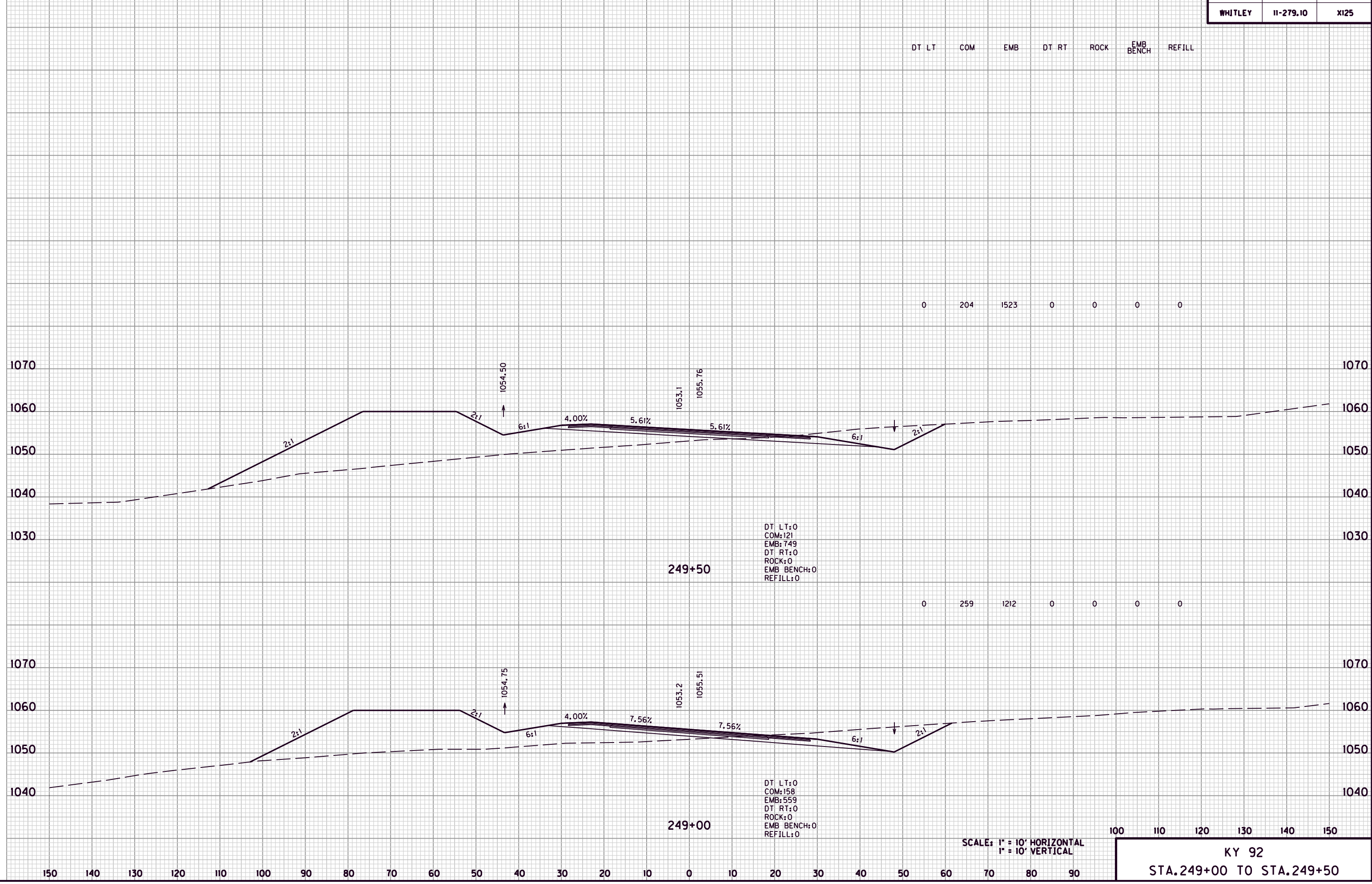
E-SHEET NAME:

MicroStation v8.11.7.443

COUNTY OF	ITEM NO.	SHEET NO.
WHITLEY	11-279.10	X125

DT LT    COM    EMB    DT RT    ROCK    EMB BENCH    REFILL

0    204    1523    0    0    0    0



DT LT:0  
COM:121  
EMB:749  
DT RT:0  
ROCK:0  
EMB BENCH:0  
REFILL:0

DT LT:0  
COM:158  
EMB:559  
DT RT:0  
ROCK:0  
EMB BENCH:0  
REFILL:0

SCALE: 1" = 10' HORIZONTAL  
1" = 10' VERTICAL

100    110    120    130    140    150

KY 92  
STA.249+00 TO STA.249+50

FILE NAME: G:\ENGR\HIBS.01\PHASE II\CAD\XSEC\MAINLINE.DGN

USER: msldps  
DATE PLOTTED: March 7, 2013

E-SHEET NAME:

MicroStation v8.11.7.443

150    140    130    120    110    100    90    80    70    60    50    40    30    20    10    0    10    20    30    40    50    60    70    80    90

COUNTY OF	ITEM NO.	SHEET NO.
WHITLEY	11-279.10	X126

DT LT    COM    EMB    DT RT    ROCK    EMB BENCH    REFILL

0    97    2110    0    0    0    0

1070

1060

1050

1040

1030

250+50

DT LT:0  
COM:93  
EMB:1225  
DT RT:0  
ROCK:0  
EMB BENCH:0  
REFILL:0

0    178    1963    0    0    0    0

1070

1060

1050

1040

1030

250+00

DT LT:0  
COM:99  
EMB:895  
DT RT:0  
ROCK:0  
EMB BENCH:0  
REFILL:0

SCALE: 1" = 10' HORIZONTAL  
1" = 10' VERTICAL

100    110    120    130    140    150

KY 92  
STA. 250+00 TO STA. 250+50

150    140    130    120    110    100    90    80    70    60    50    40    30    20    10    0    10    20    30    40    50    60    70    80    90

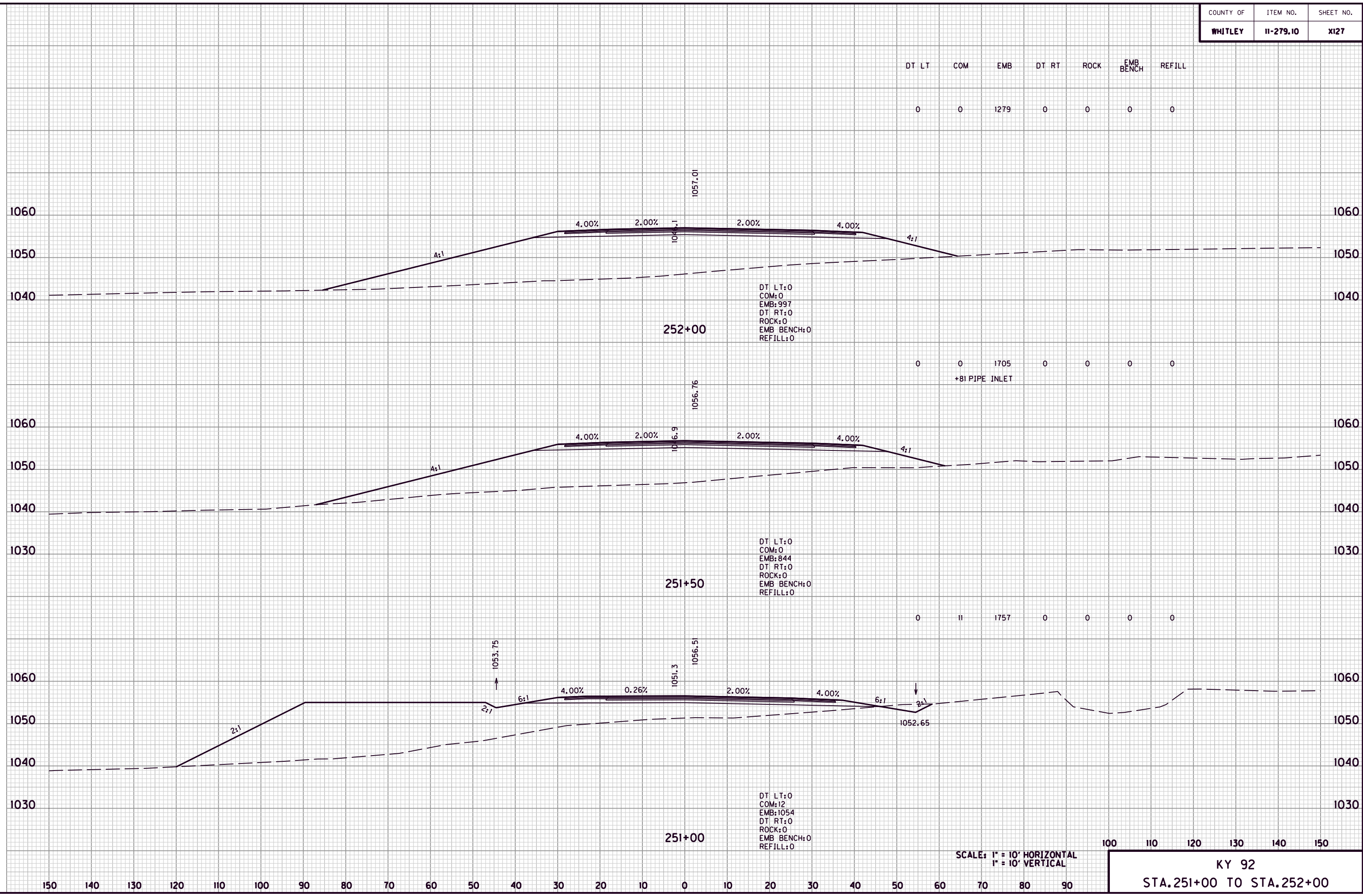
FILE NAME: G:\ENGR\H0185.0\PHASE I\ACAD\XSEC\MAINLINE.DGN

USER: msldps  
DATE PLOTTED: March 7, 2013

E-SHEET NAME:

MicroStation v8.11.7.443

DT LT	COM	EMB	DT RT	ROCK	EMB BENCH	REFILL
0	0	1279	0	0	0	0



FILE NAME: G:\ENGR\HDIB5.0\PHASE II\CAD\XSEC\MAINLINE.DGN

USER: msldps  
DATE PLOTTED: March 7, 2013

E-SHEET NAME:

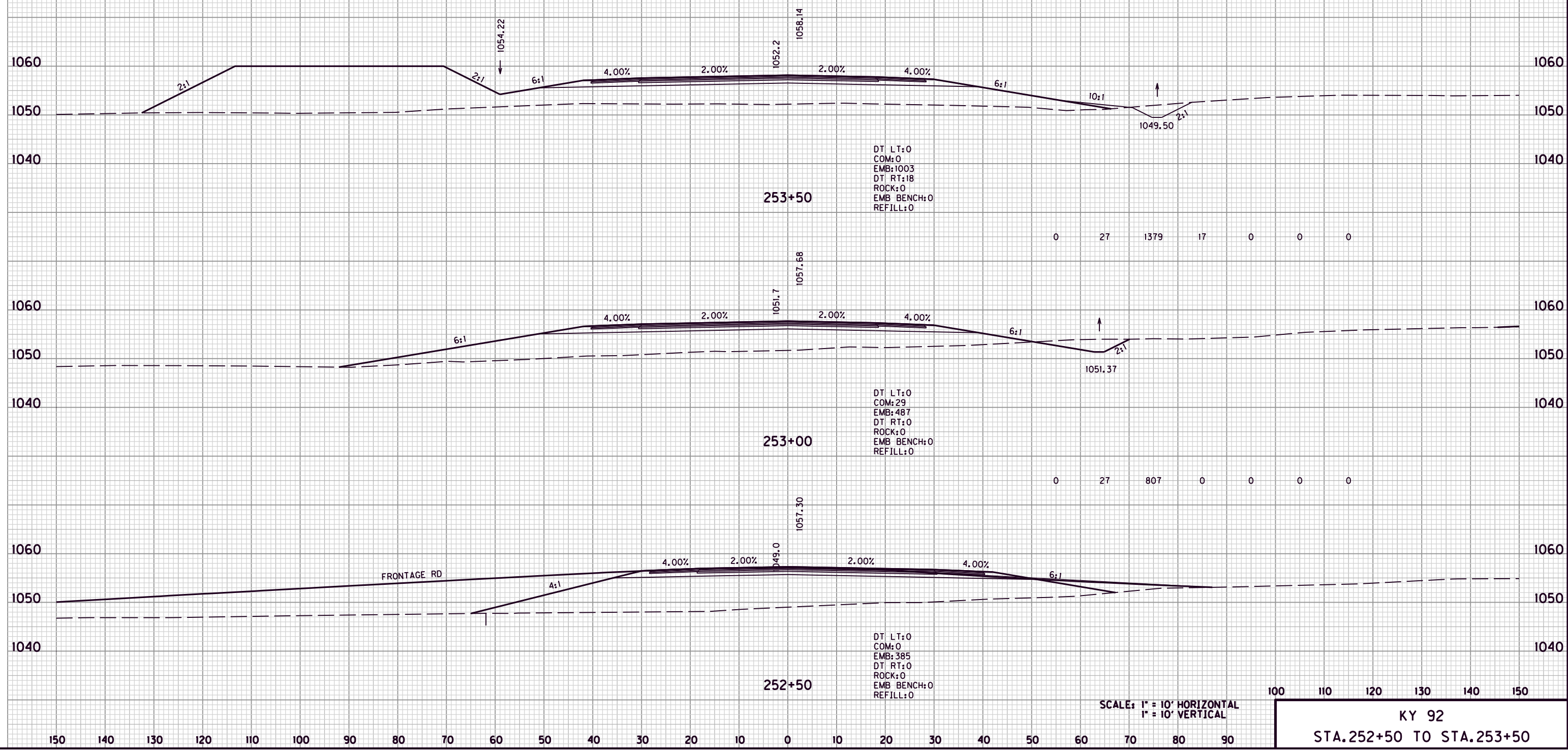
MicroStation v8.11.7.443

DT LT COM EMB DT RT ROCK EMB BENCH REFILL

0 0 2313 29 0 0 0

0 27 1379 17 0 0 0

0 27 807 0 0 0 0



DT LT:0  
COM:0  
EMB:1003  
DT RT:18  
ROCK:0  
EMB BENCH:0  
REFILL:0

DT LT:0  
COM:29  
EMB:487  
DT RT:0  
ROCK:0  
EMB BENCH:0  
REFILL:0

DT LT:0  
COM:0  
EMB:385  
DT RT:0  
ROCK:0  
EMB BENCH:0  
REFILL:0

SCALE: 1" = 10' HORIZONTAL  
1" = 10' VERTICAL

100 110 120 130 140 150

KY 92  
STA. 252+50 TO STA. 253+50

FILE NAME: G:\ENGR\HDIB5.0\PHASE II\CAD\XSEC\MAINLINE.DGN

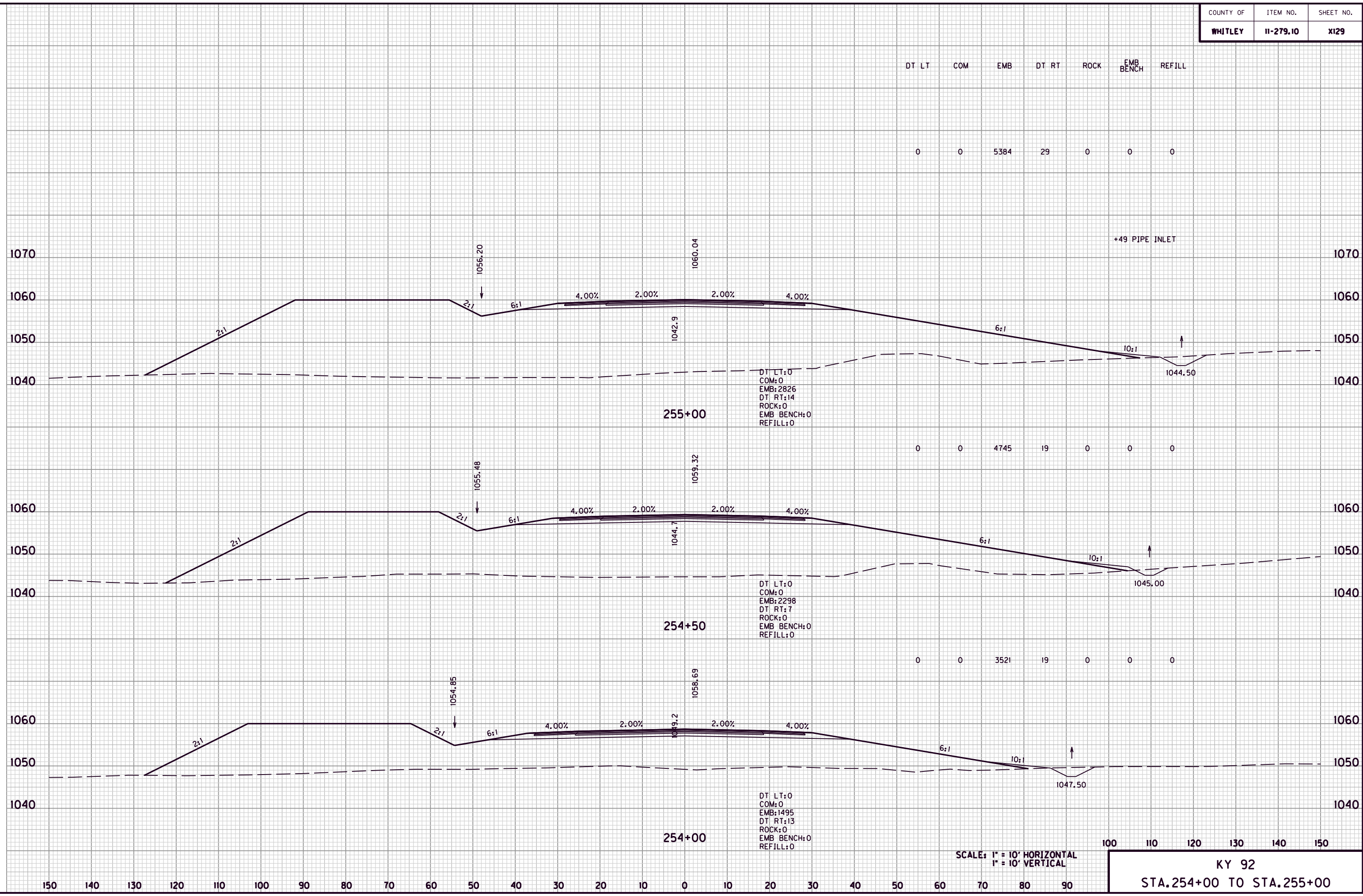
USER: msldps  
DATE PLOTTED: March 7, 2013

E-SHEET NAME:

MicroStation v8.11.7.443



FILE NAME: G:\ENGR\H0185.0\PHASE I\ACAD\XSEC\MAINLINE.DGN  
 USER: msldps  
 DATE PLOTTED: March 7, 2013  
 E-SHEET NAME:  
 MicroStation v8.11.7.443



DT LT	COM	EMB	DT RT	ROCK	EMB BENCH	REFILL
-------	-----	-----	-------	------	-----------	--------

0	0	5384	29	0	0	0
---	---	------	----	---	---	---

+49 PIPE INLET

DT LT:0  
 COM:0  
 EMB:2826  
 DT RT:14  
 ROCK:0  
 EMB BENCH:0  
 REFILL:0

0	0	4745	19	0	0	0
---	---	------	----	---	---	---

DT LT:0  
 COM:0  
 EMB:2298  
 DT RT:7  
 ROCK:0  
 EMB BENCH:0  
 REFILL:0

0	0	3521	19	0	0	0
---	---	------	----	---	---	---

DT LT:0  
 COM:0  
 EMB:1495  
 DT RT:13  
 ROCK:0  
 EMB BENCH:0  
 REFILL:0

SCALE: 1" = 10' HORIZONTAL  
 1" = 10' VERTICAL

100 110 120 130 140 150

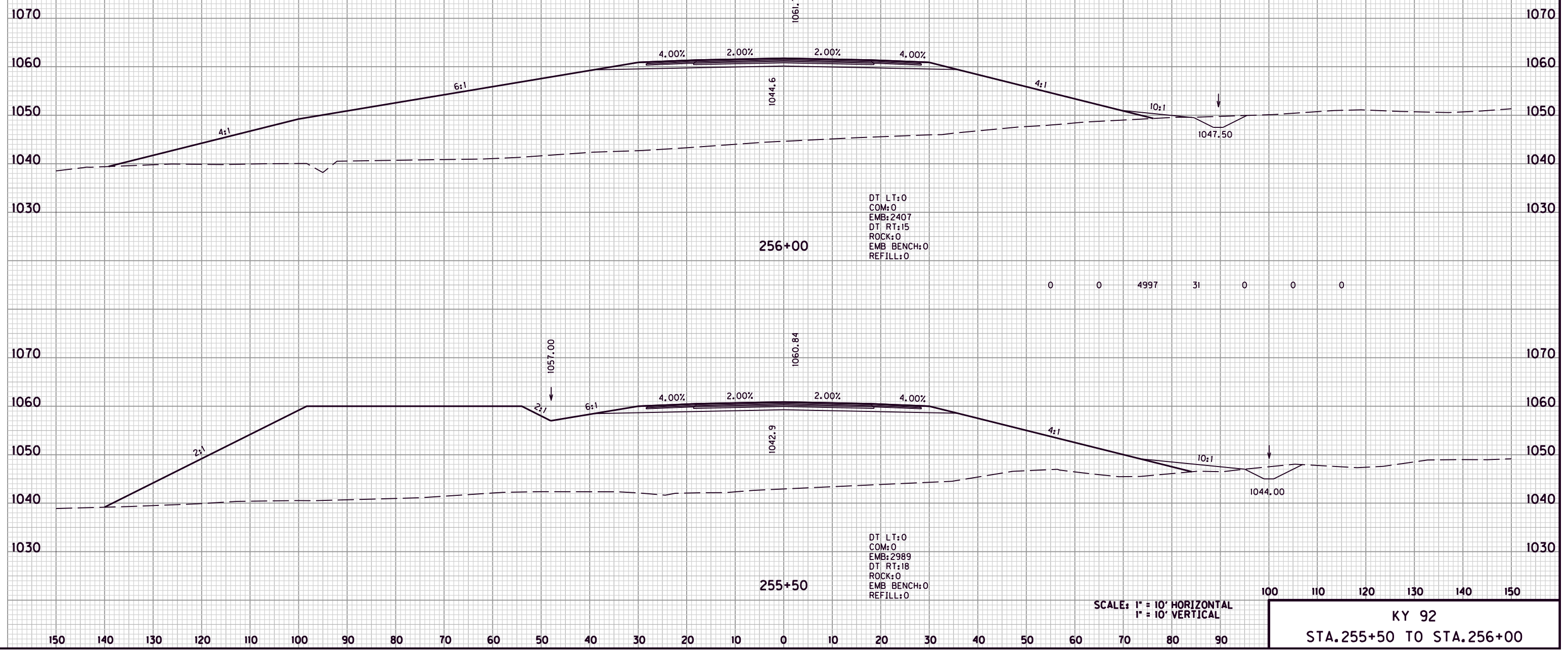
KY 92  
 STA. 254+00 TO STA. 255+00

COUNTY OF	ITEM NO.	SHEET NO.
WHITLEY	11-279.10	X130

DT LT COM EMB DT RT ROCK EMB BENCH REFILL

0 0 4205 43 0 0 0

0 0 4997 31 0 0 0



DT LT:0  
COM:0  
EMB:2407  
DT RT:15  
ROCK:0  
EMB BENCH:0  
REFILL:0

DT LT:0  
COM:0  
EMB:2989  
DT RT:18  
ROCK:0  
EMB BENCH:0  
REFILL:0

SCALE: 1" = 10' HORIZONTAL  
1" = 10' VERTICAL

100 110 120 130 140 150

KY 92  
STA. 255+50 TO STA. 256+00

FILE NAME: G:\ENGR\HIBS.01\PHASE II\CAD\XSEC\MAINLINE.DGN

USER: msldps  
DATE PLOTTED: March 7, 2013

E-SHEET NAME:

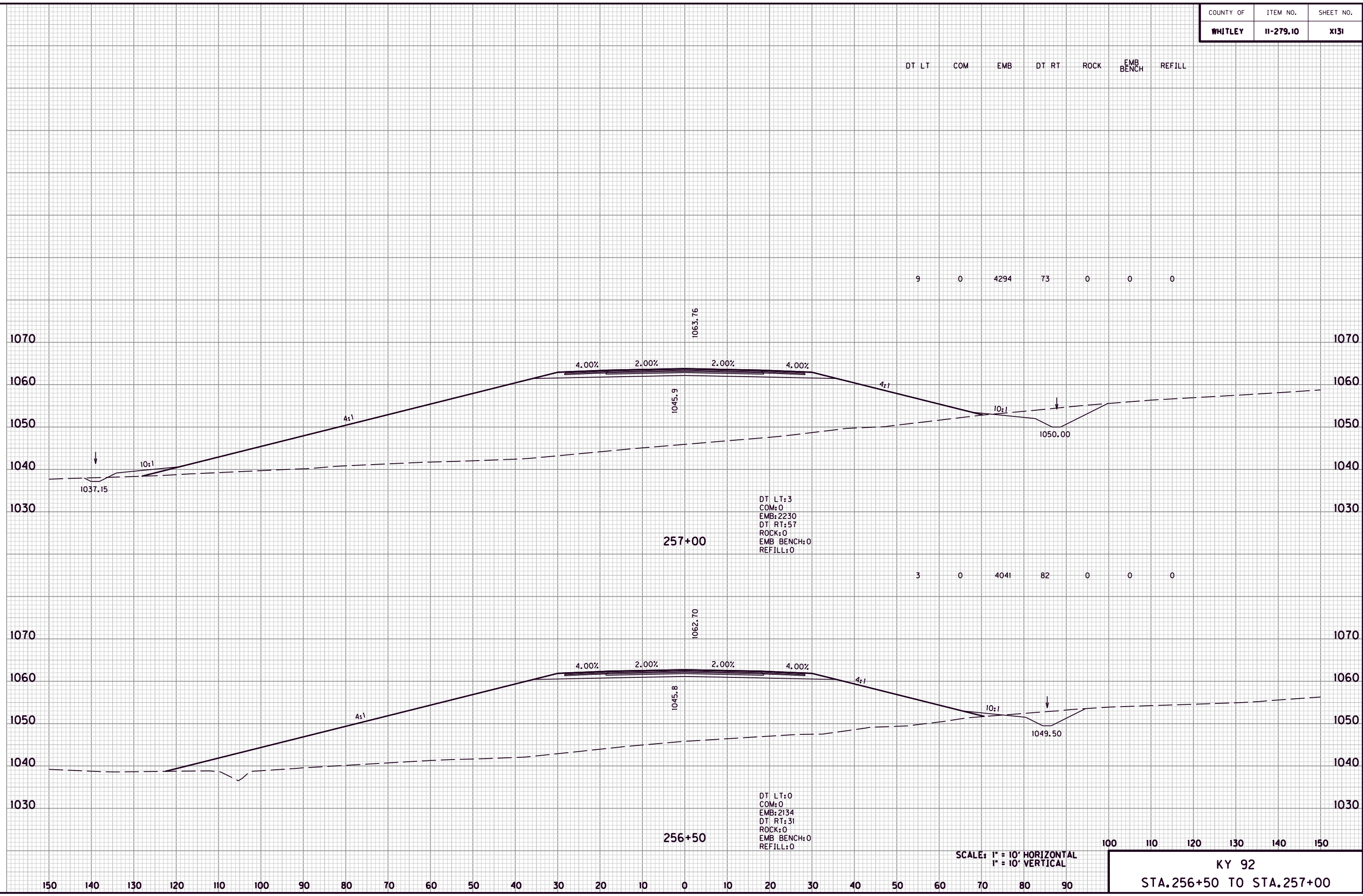
MicroStation v8.11.7.443

COUNTY OF	ITEM NO.	SHEET NO.
WHITLEY	11-279.10	X131

DT LT    COM    EMB    DT RT    ROCK    EMB BENCH    REFILL

9    0    4294    73    0    0    0

3    0    4041    82    0    0    0



257+00

DT LT: 3  
COM: 0  
EMB: 2230  
DT RT: 57  
ROCK: 0  
EMB BENCH: 0  
REFILL: 0

256+50

DT LT: 0  
COM: 0  
EMB: 2134  
DT RT: 31  
ROCK: 0  
EMB BENCH: 0  
REFILL: 0

SCALE: 1" = 10' HORIZONTAL  
1" = 10' VERTICAL

100    110    120    130    140    150

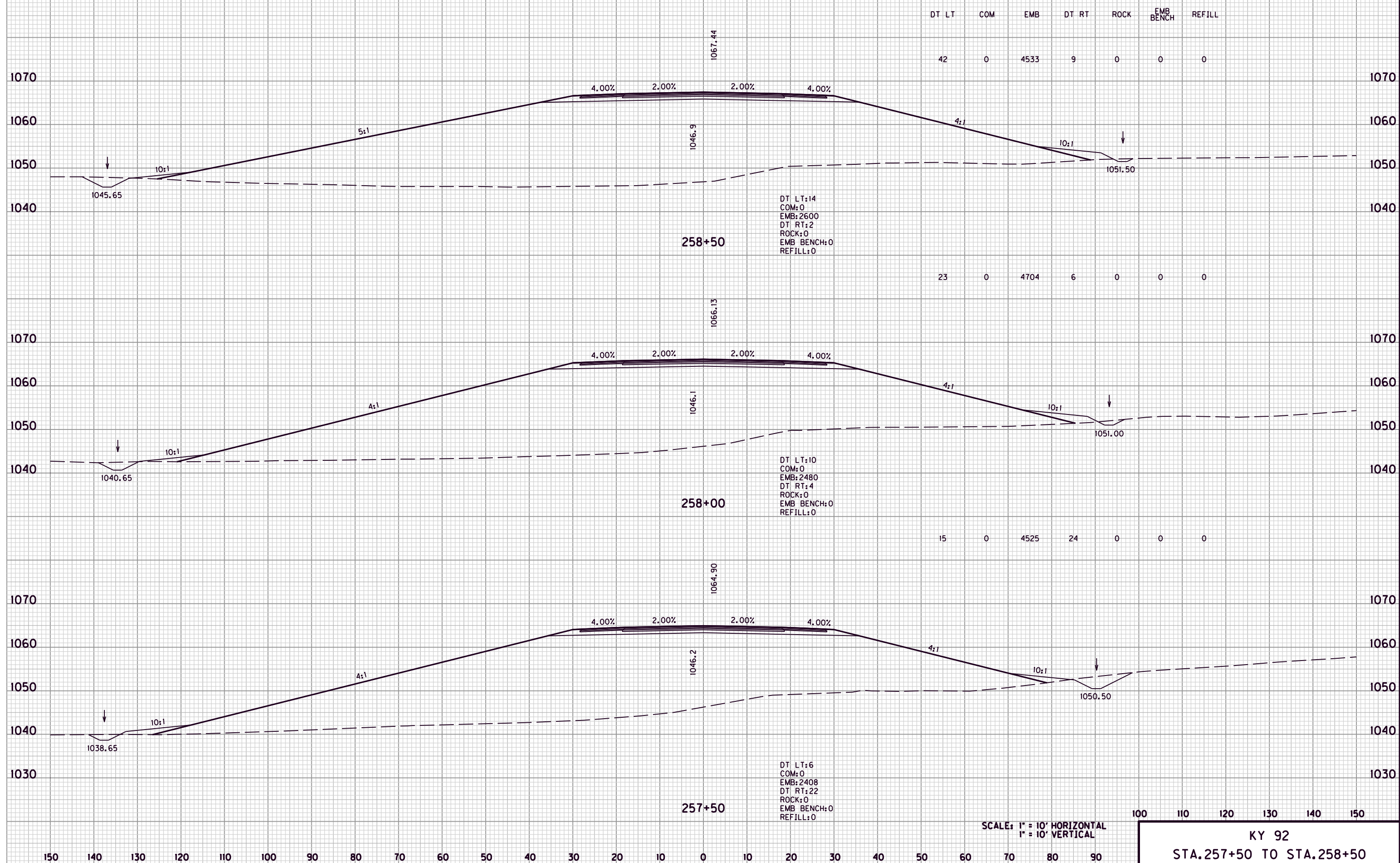
KY 92  
STA. 256+50 TO STA. 257+00

FILE NAME: G:\ENGR\HIBS\01PHASE I\ACAD\XSEC\MAINLINE.DGN

USER: msldps  
DATE PLOTTED: March 7, 2013

E-SHEET NAME:

MicroStation v8.11.7.443



FILE NAME: G:\ENGR\H0185.01\PHASE II\CAD\XSEC\MAINLINE.DGN

USER: msldps  
DATE PLOTTED: March 7, 2013

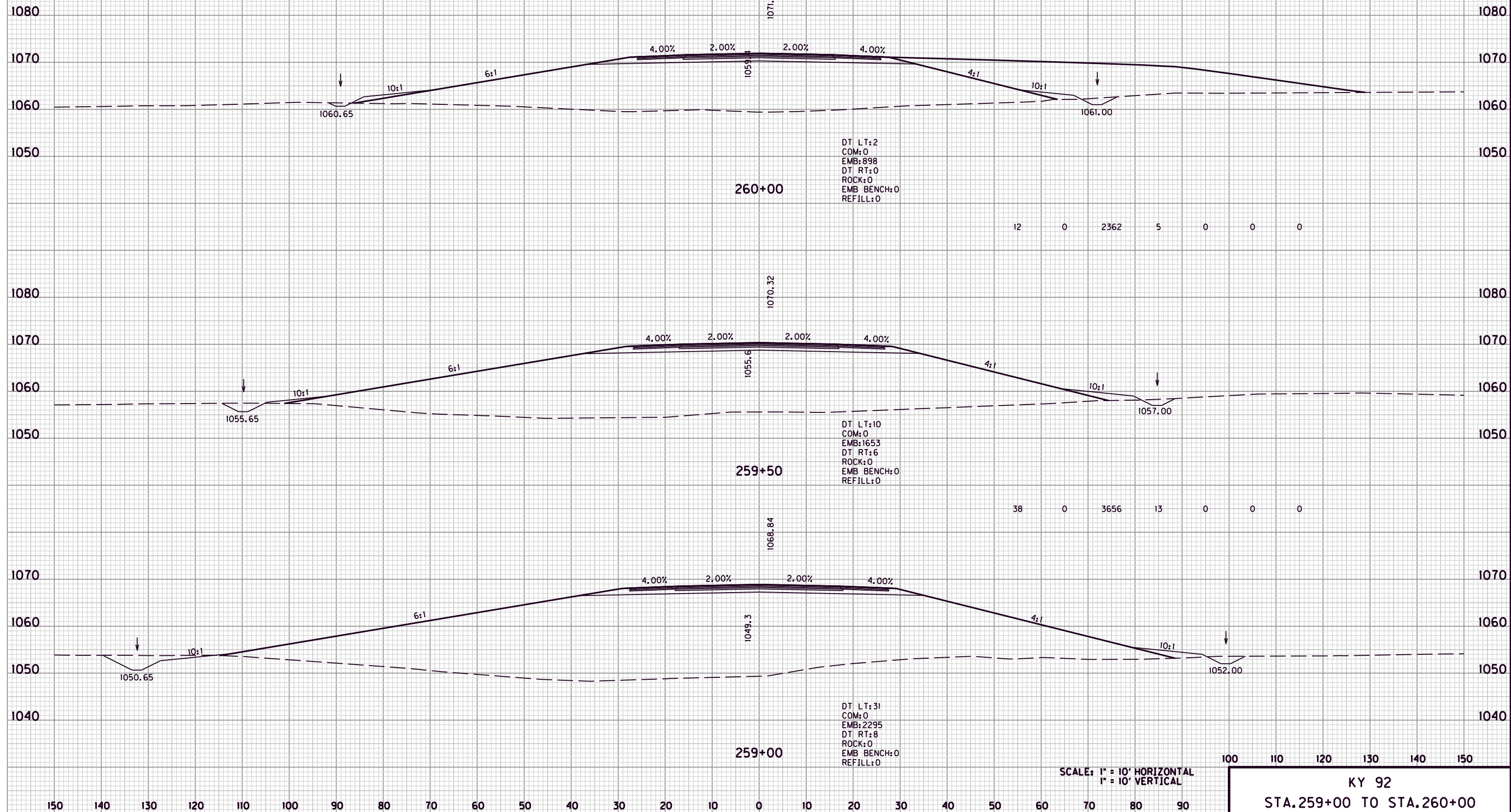
E-SHEET NAME:

MicroStation v8.11.7.443

SCALE: 1" = 10' HORIZONTAL  
1" = 10' VERTICAL

100 110 120 130 140 150  
KY 92  
STA. 257+50 TO STA. 258+50

	DT LT	COM	EMB	DT RT	ROCK	EMB BENCH	REFILL
	4	0	1389	7	0	0	0
ENT. 260+00 RT	25	1107	0	0	0	0	0



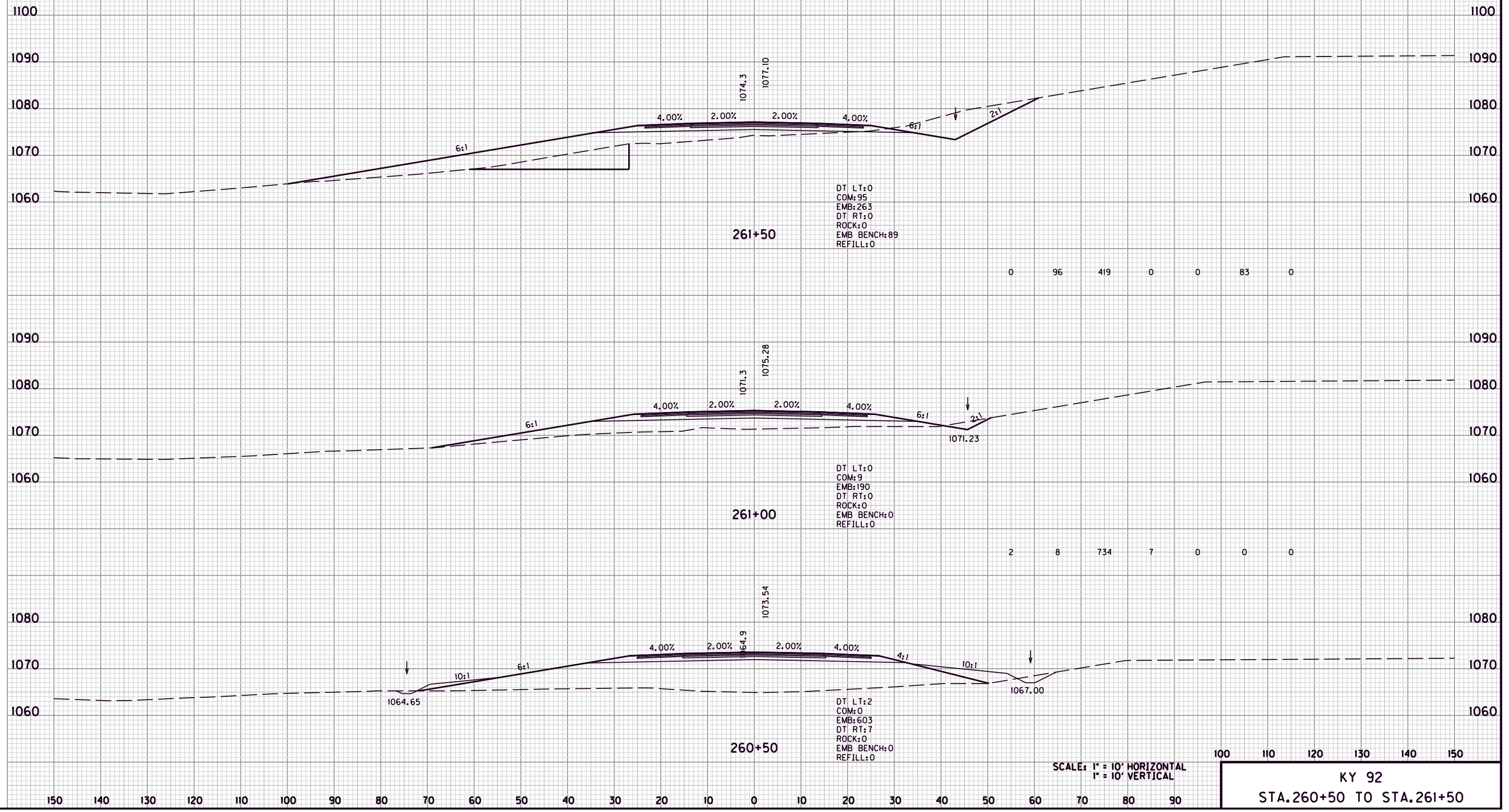
	DT LT	COM	EMB	DT RT	ROCK	EMB BENCH	REFILL
	12	0	2362	5	0	0	0
	38	0	3656	13	0	0	0

SCALE: 1" = 10' HORIZONTAL  
 1" = 10' VERTICAL

100 110 120 130 140 150  
 KY 92  
 STA. 259+00 TO STA. 260+00

FILE NAME: G:\ENGR\H0185.0\PHASE I\ACAD\XSEC\MAIN\LINE.DGN  
 USER: msldps  
 DATE PLOTTED: March 7, 2013  
 E-SHEET NAME:  
 MicroStation v8.11.7.443

DT LT	COM	EMB	DT RT	ROCK	EMB BENCH	REFILL
0	215	547	0	0	289	0



DT LT:0  
COM:95  
EMB:263  
DT RT:0  
ROCK:0  
EMB BENCH:89  
REFILL:0

DT LT:0  
COM:9  
EMB:190  
DT RT:0  
ROCK:0  
EMB BENCH:0  
REFILL:0

DT LT:2  
COM:0  
EMB:603  
DT RT:7  
ROCK:0  
EMB BENCH:0  
REFILL:0

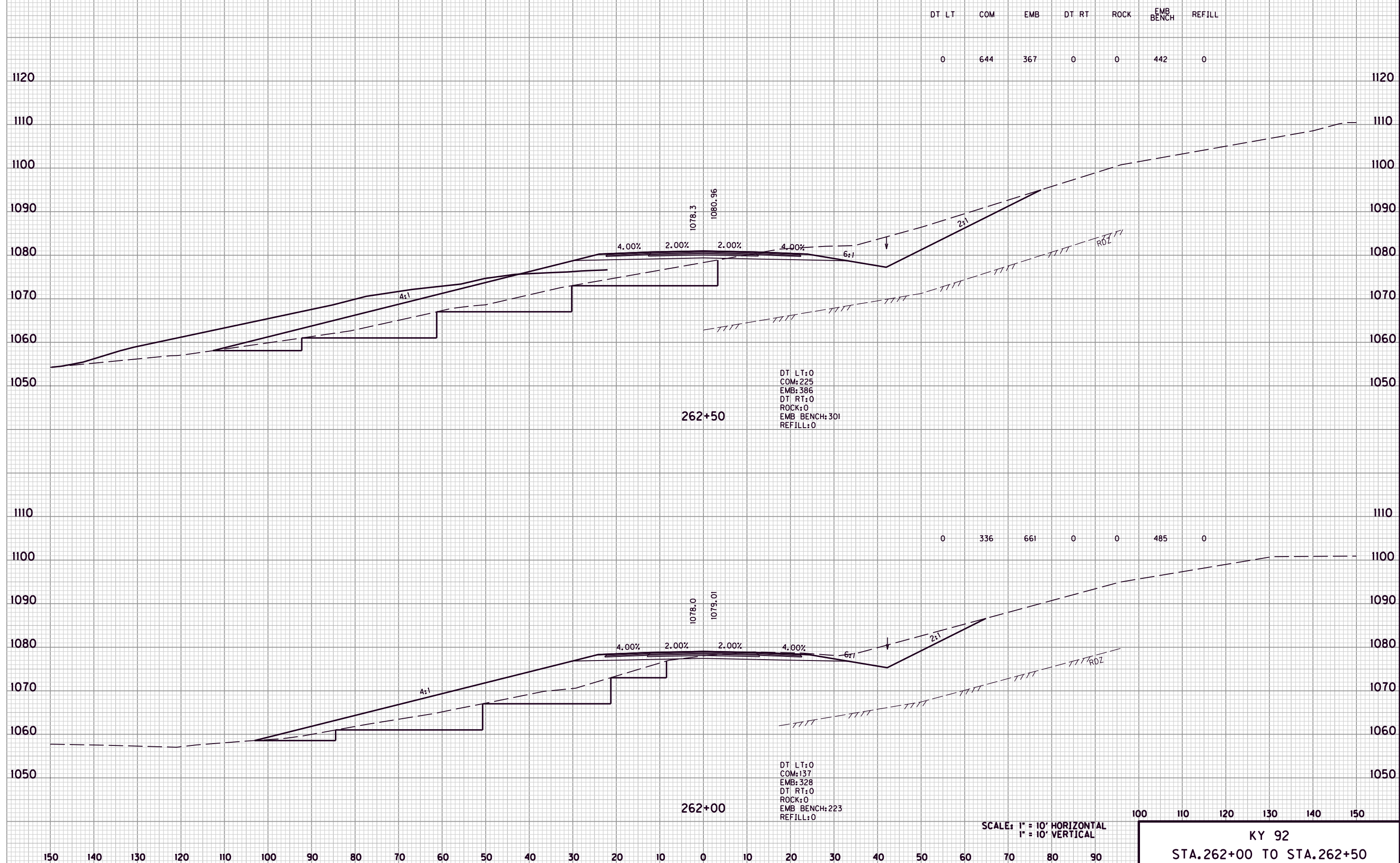
SCALE: 1" = 10' HORIZONTAL  
1" = 10' VERTICAL

100 110 120 130 140 150

KY 92  
STA.260+50 TO STA.261+50

MicroStation v8.11.7.443 E-SHEET NAME: USER: msldps DATE PLOTTED: March 7, 2013 FILE NAME: G:\ENGR\HDIB5.0\PHASE I\ACAD\XSEC\MALIN1.E.DGN

COUNTY OF	ITEM NO.	SHEET NO.
WHITLEY	11-279.10	X135



FILE NAME: G:\ENGR\HDIB5.0\PHASE II\CAD\XSEC\MAINLINE.DGN

USER: msldps  
DATE PLOTTED: March 7, 2013

E-SHEET NAME:

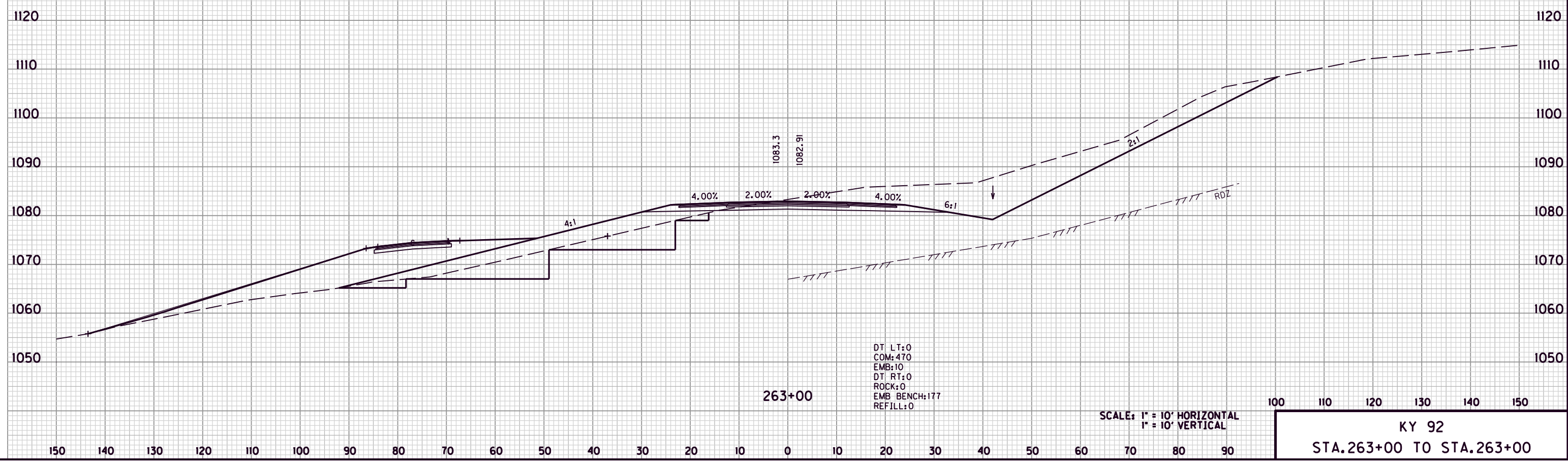
MicroStation v8.11.7.443

SCALE: 1" = 10' HORIZONTAL  
1" = 10' VERTICAL

100 110 120 130 140 150  
**KY 92**  
**STA. 262+00 TO STA. 262+50**

	DT LT	COM	EMB	DT RT	ROCK	EMB BENCH	REFILL
	0	1084	27	0	0	194	0
ENT. 262+75 LT	0	25	1107	0	0	0	0

MicroStation v8.11.7.443 E-SHEET NAME: USER: msldps DATE PLOTTED: March 7, 2013 FILE NAME: G:\ENGR\H085.01\PHASE I\ACAD\XSEC\MAINLINE.DGN

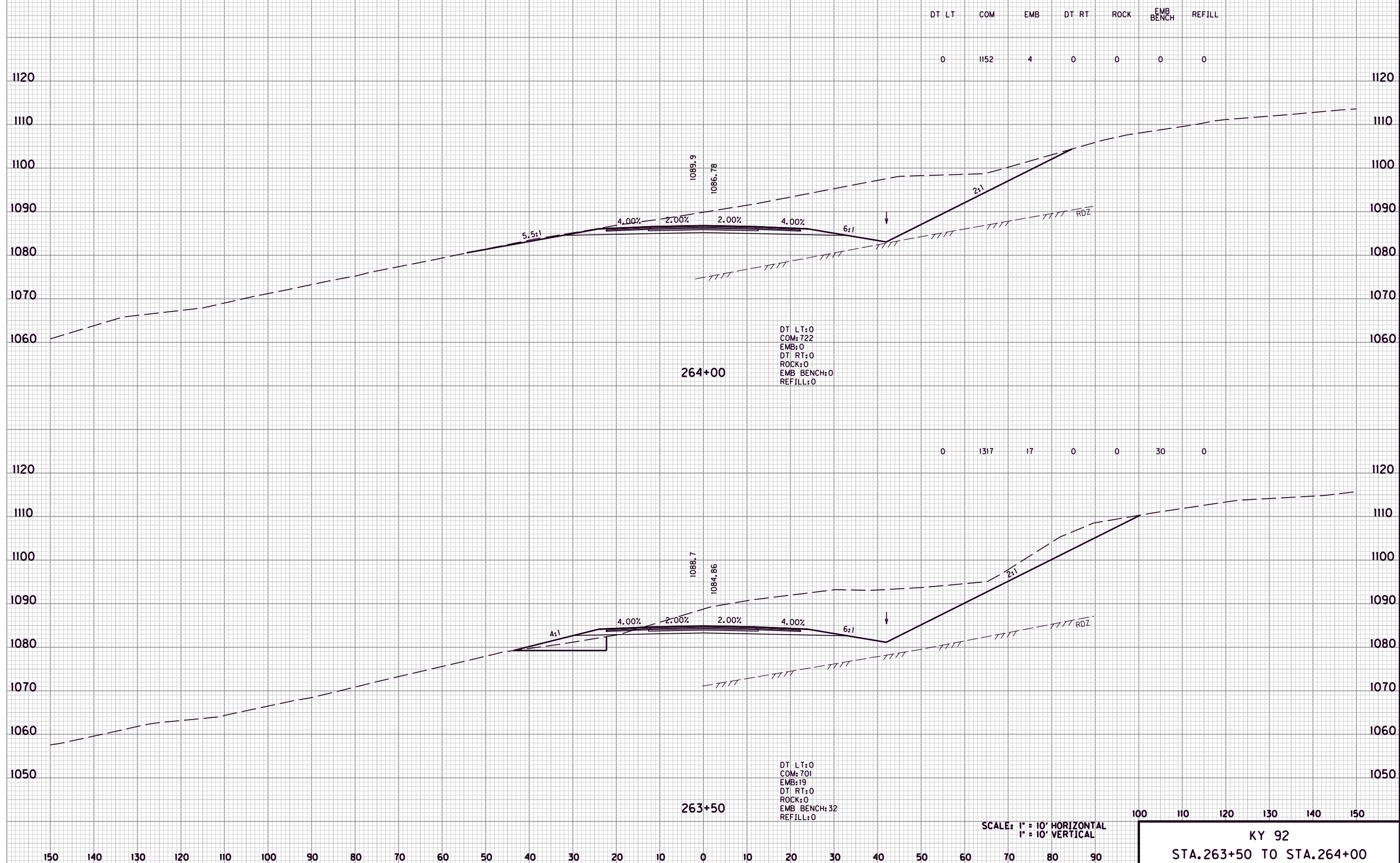


DT LT:0  
COM:470  
EMB:10  
DT RT:0  
ROCK:0  
EMB BENCH:177  
REFILL:0

SCALE: 1" = 10' HORIZONTAL  
1" = 10' VERTICAL

100 110 120 130 140 150  
KY 92  
STA. 263+00 TO STA. 263+00





FILE NAME: G:\ENGR\H0185.01\PHASE II\CAD\XSEC\MAINLINE.DGN

USER: msldps  
DATE PLOTTED: March 7, 2013

E-SHEET NAME:

MicroStation v8.11.7.443

SCALE: 1" = 10' HORIZONTAL  
1" = 10' VERTICAL

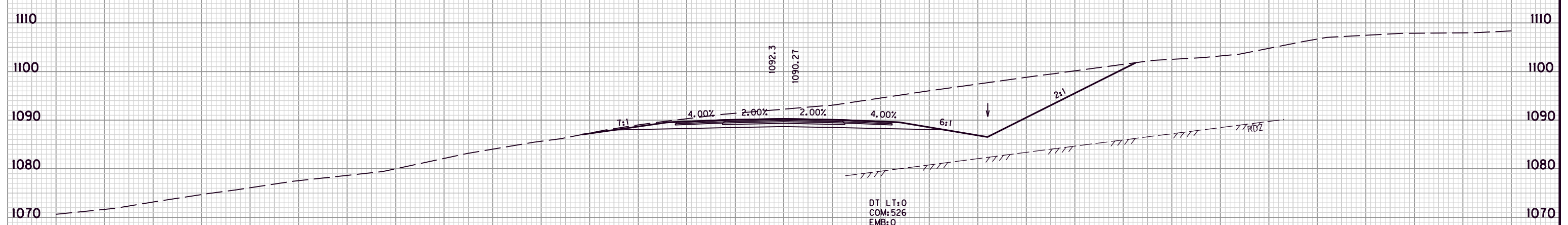
100 110 120 130 140 150

KY 92  
STA. 263+50 TO STA. 264+00

COUNTY OF	ITEM NO.	SHEET NO.
WHITLEY	11-279.10	X138

DT LT COM EMB DT RT ROCK EMB BENCH REFILL

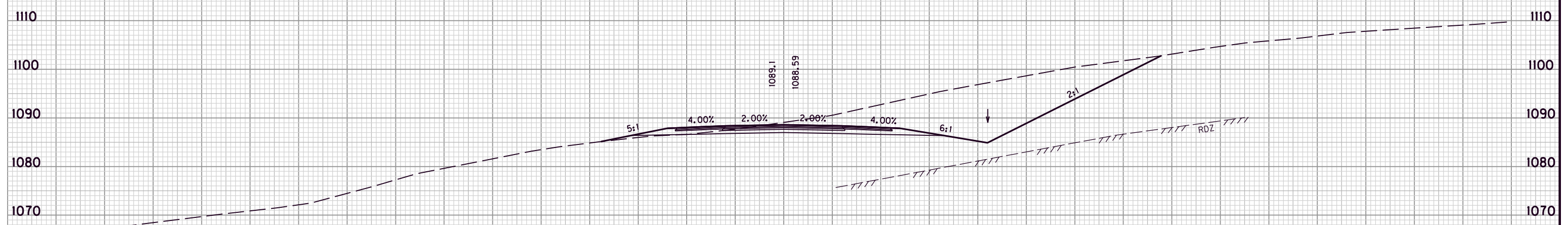
0 1181 0 0 0 0 0



265+00

DT LT:0  
COM:526  
EMB:0  
DT RT:0  
ROCK:0  
EMB BENCH:0  
REFILL:0

0 971 4 0 0 0 0



264+50

DT LT:0  
COM:523  
EMB:4  
DT RT:0  
ROCK:0  
EMB BENCH:0  
REFILL:0

SCALE: 1" = 10' HORIZONTAL  
1" = 10' VERTICAL

100 110 120 130 140 150

KY 92  
STA.264+50 TO STA.265+00

FILE NAME: G:\ENGR\H0185.01\PHASE II\CAD\XSEC\MAINLINE.DGN

USER: msldps  
DATE PLOTTED: March 7, 2013

E-SHEET NAME:

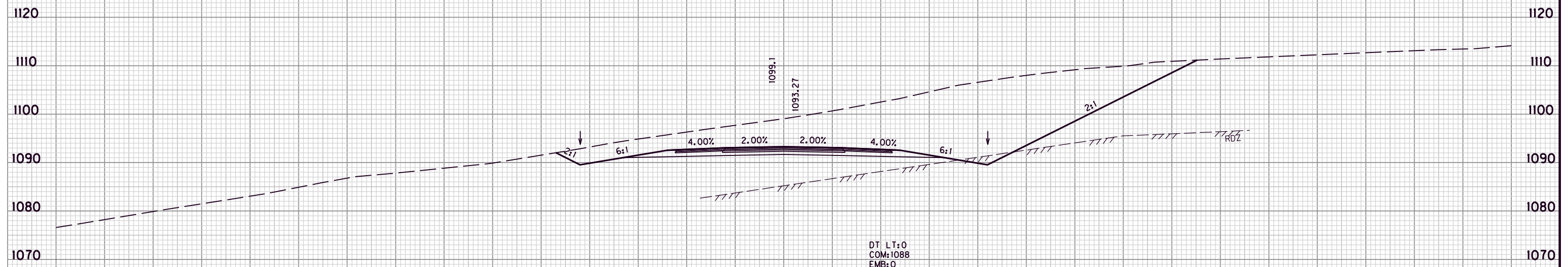
MicroStation v8.11.7.443

150 140 130 120 110 100 90 80 70 60 50 40 30 20 10 0 10 20 30 40 50 60 70 80 90

COUNTY OF	ITEM NO.	SHEET NO.
WHITLEY	11-279.10	X139

DT LT    COM    EMB    DT RT    ROCK    EMB BENCH    REFILL

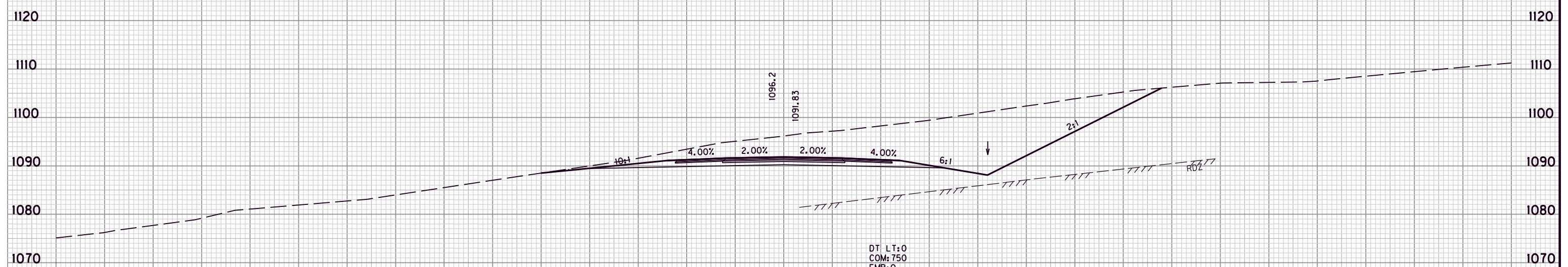
0    2168    0    0    55    0    0



266+00

DT LT:0  
COM:1088  
EMB:0  
DT RT:0  
ROCK:10  
EMB BENCH:0  
REFILL:0

0    1701    0    0    10    0    0



265+50

DT LT:0  
COM:750  
EMB:0  
DT RT:0  
ROCK:0  
EMB BENCH:0  
REFILL:0

SCALE: 1" = 10' HORIZONTAL  
1" = 10' VERTICAL

100    110    120    130    140    150

KY 92  
STA. 265+50 TO STA. 266+00

FILE NAME: G:\ENGR\H0185.0\PHASE II\CAD\XSEC\MAINLINE.DGN

USER: msldps  
DATE PLOTTED: March 7, 2013

E-SHEET NAME:

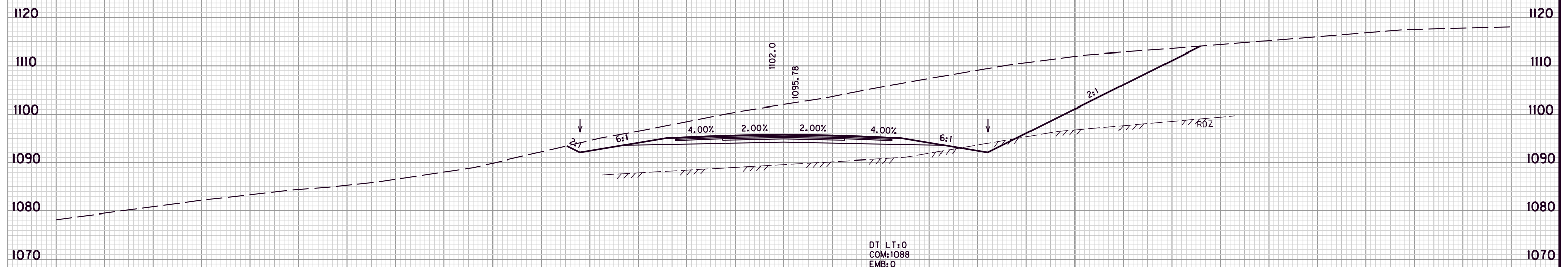
MicroStation v8.11.7.443

150    140    130    120    110    100    90    80    70    60    50    40    30    20    10    0    10    20    30    40    50    60    70    80    90

COUNTY OF	ITEM NO.	SHEET NO.
WHITLEY	11-279.10	X140

DT LT COM EMB DT RT ROCK EMB BENCH REFILL

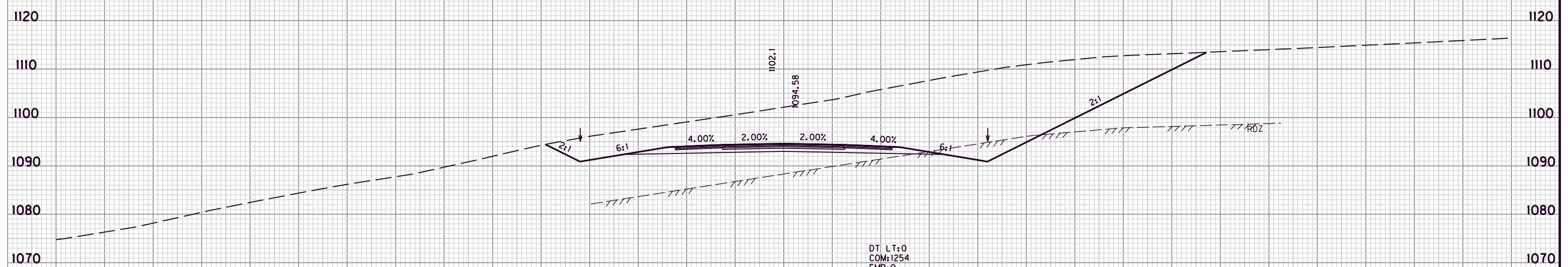
0 2027 0 0 11 0 0



267+00

DT LT:0  
COM:1088  
EMB:0  
DT RT:0  
ROCK:11  
EMB BENCH:0  
REFILL:0

0 2169 0 0 55 0 0



266+50

DT LT:0  
COM:1254  
EMB:0  
DT RT:0  
ROCK:49  
EMB BENCH:0  
REFILL:0

SCALE: 1" = 10' HORIZONTAL  
1" = 10' VERTICAL

100 110 120 130 140 150

KY 92  
STA. 266+50 TO STA. 267+00

FILE NAME: G:\ENGR\H0185.0\PHASE II\CAD\XSEC\MAINLINE.DGN

USER: msldps  
DATE PLOTTED: March 7, 2013

E-SHEET NAME:

MicroStation v8.11.7.443

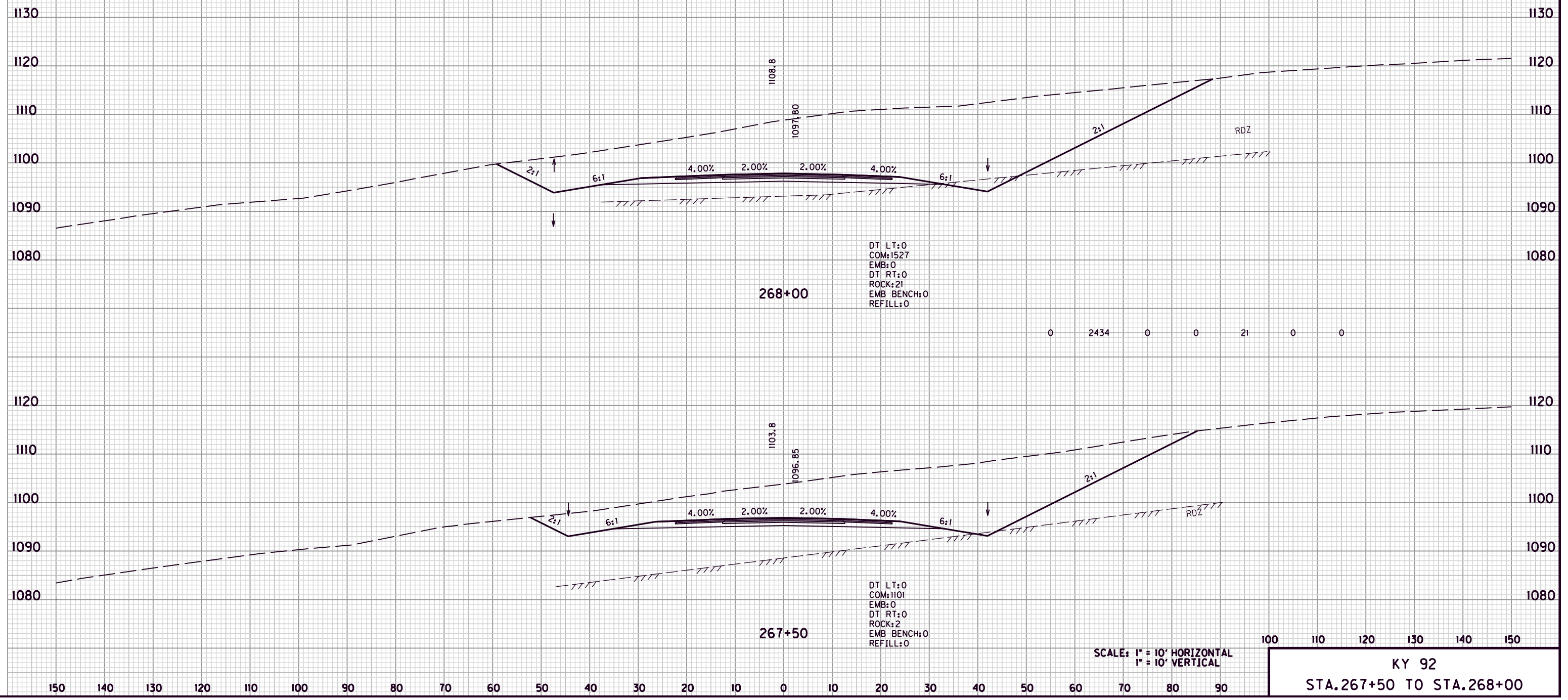
150 140 130 120 110 100 90 80 70 60 50 40 30 20 10 0 10 20 30 40 50 60 70 80 90

COUNTY OF	ITEM NO.	SHEET NO.
WHITLEY	11-279.10	X141

DT LT    COM    EMB    DT RT    ROCK    EMB BENCH    REFILL

0    3172    0    0    166    0    0

0    2434    0    0    21    0    0



268+00

DT LT:0  
COM:1527  
EMB:0  
DT RT:0  
ROCK:21  
EMB BENCH:0  
REFILL:0

267+50

DT LT:0  
COM:1101  
EMB:0  
DT RT:0  
ROCK:2  
EMB BENCH:0  
REFILL:0

SCALE: 1" = 10' HORIZONTAL  
1" = 10' VERTICAL

100    110    120    130    140    150

KY 92  
STA.267+50 TO STA.268+00

FILE NAME: G:\ENGR\H085.0\PHASE II\CAD\XSEC\MAINLINE.DGN

USER: msldps  
DATE PLOTTED: March 7, 2013

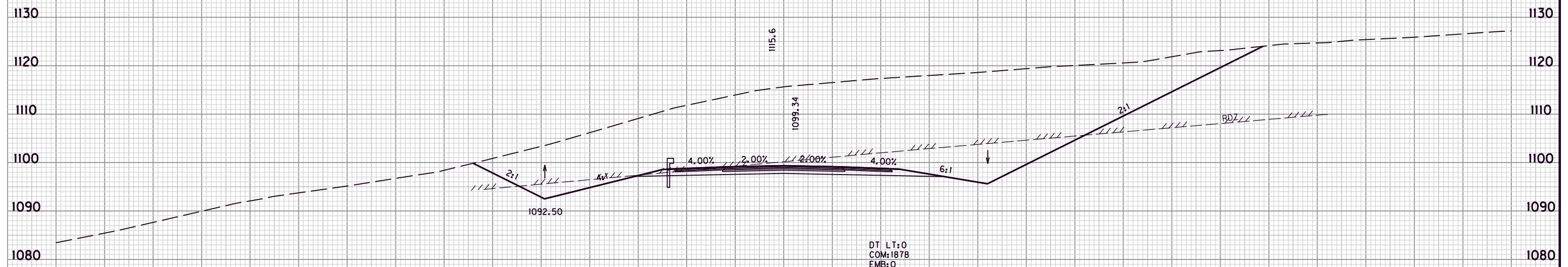
E-SHEET NAME:

MicroStation v8.11.7.443

COUNTY OF	ITEM NO.	SHEET NO.
WHITLEY	11-279.10	X142

DT LT    COM    EMB    DT RT    ROCK    EMB BENCH    REFILL

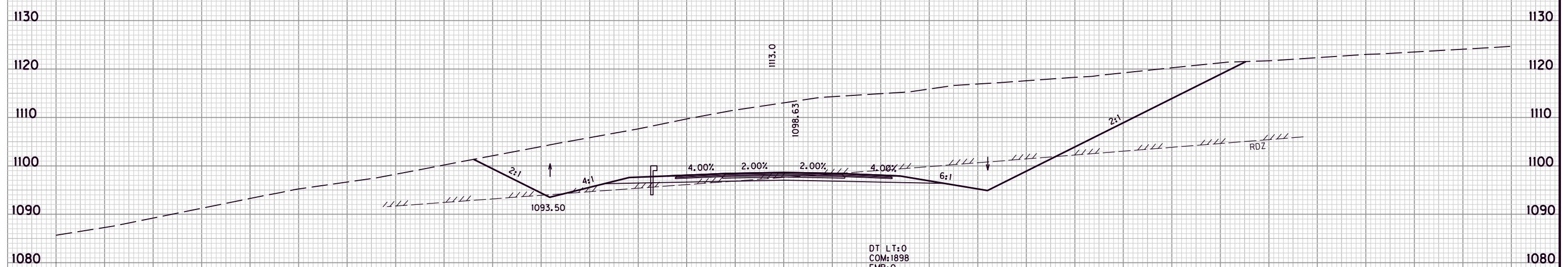
0    3213    0    0    476    0    0



269+00

DT LT:0  
COM:1878  
EMB:0  
DT RT:0  
ROCK:367  
EMB BENCH:0  
REFILL:0

0    3497    0    0    486    0    0



268+50

DT LT:0  
COM:1898  
EMB:0  
DT RT:0  
ROCK:158  
EMB BENCH:0  
REFILL:0

SCALE: 1" = 10' HORIZONTAL  
1" = 10' VERTICAL

100    110    120    130    140    150

KY 92  
STA. 268+50 TO STA. 269+00

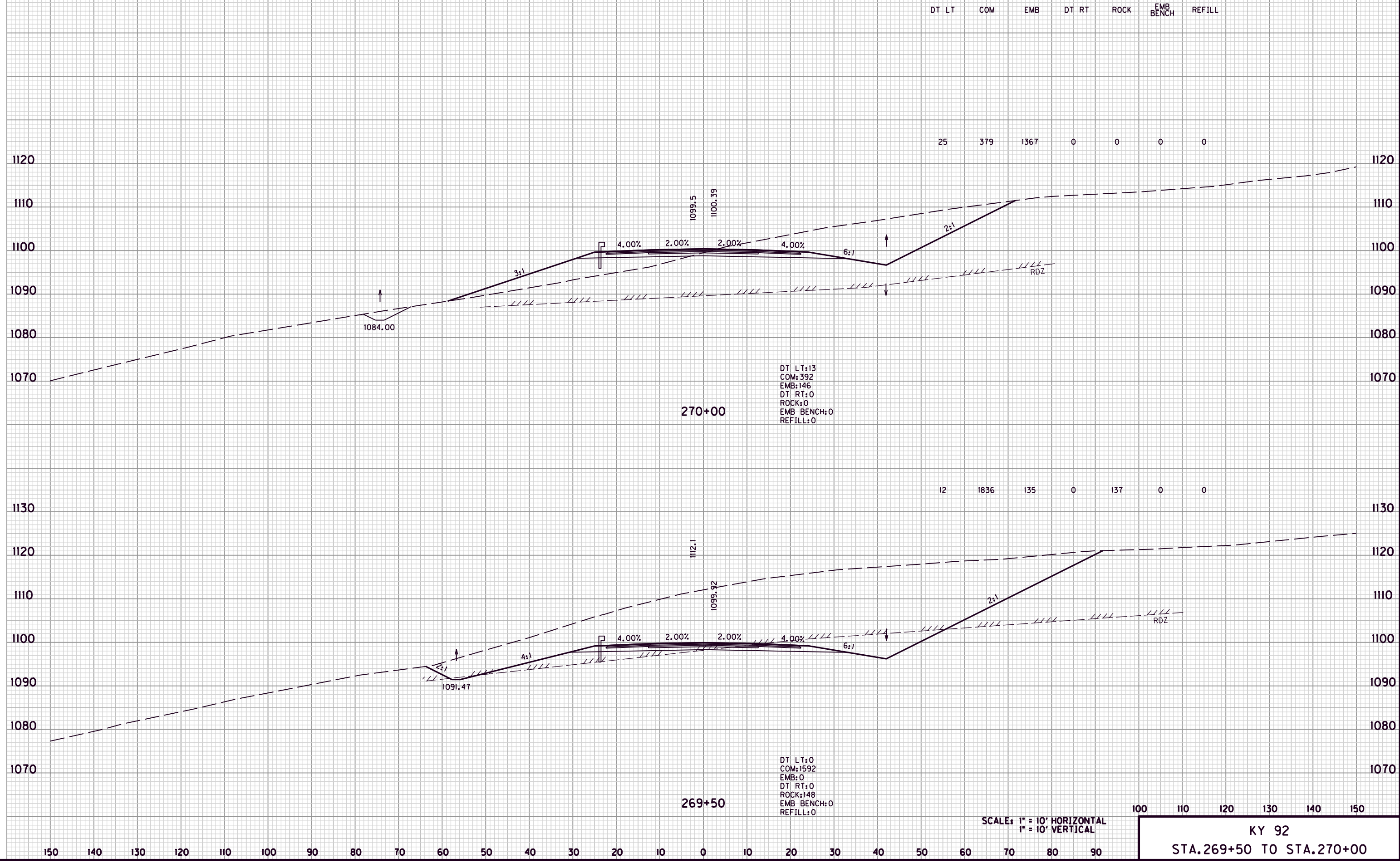
FILE NAME: G:\ENGR\H0185.0\PHASE II\CAD\XSEC\MAINLINE.DGN

USER: msldps  
DATE PLOTTED: March 7, 2013

E-SHEET NAME:

MicroStation v8.11.7.443

COUNTY OF	ITEM NO.	SHEET NO.
WHITLEY	11-279.10	X143



FILE NAME: G:\ENGR\HD185.0\PHASE II\CAD\XSEC\MAINLINE.DGN  
 USER: msldps  
 DATE PLOTTED: March 7, 2013  
 E-SHEET NAME:  
 MicroStation v8.11.7.443

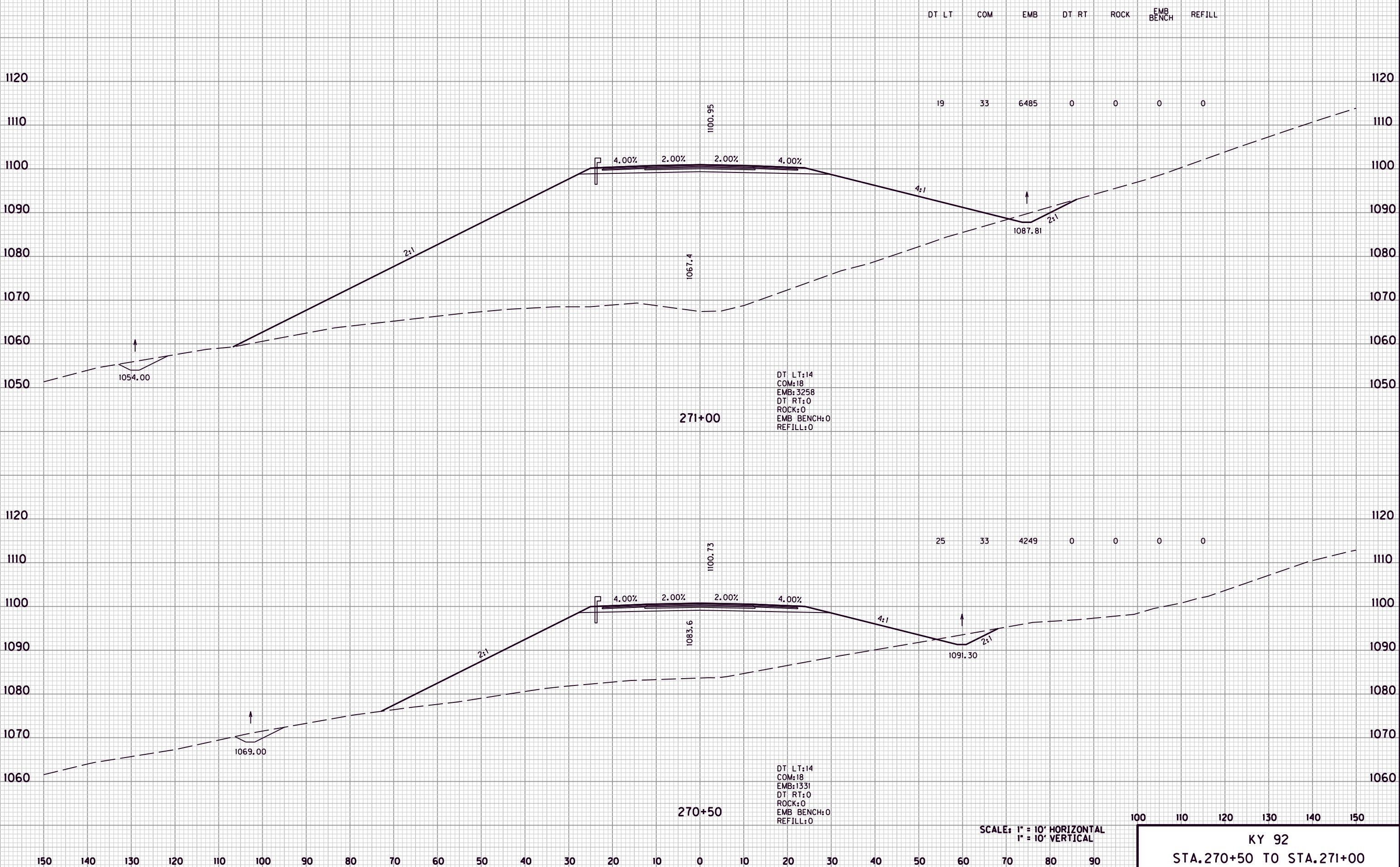
DT LT:13  
 COM:392  
 EMB:146  
 DT RT:0  
 ROCK:0  
 EMB BENCH:0  
 REFILL:0

DT LT:0  
 COM:1592  
 EMB:0  
 DT RT:0  
 ROCK:148  
 EMB BENCH:0  
 REFILL:0

SCALE: 1" = 10' HORIZONTAL  
1" = 10' VERTICAL

100 110 120 130 140 150  
 KY 92  
 STA.269+50 TO STA.270+00

COUNTY OF	ITEM NO.	SHEET NO.
WHITLEY	11-279.10	X144



FILE NAME: G:\ENGR\H0185.01\PHASE I\ACAD\XSEC\MAINLINE.DGN

USER: msldps  
DATE PLOTTED: March 7, 2013

E-SHEET NAME:

MicroStation v8.11.7.443

DT LT:14  
COM:18  
EMB:3258  
DT RT:0  
ROCK:0  
EMB BENCH:0  
REFILL:0

DT LT:14  
COM:18  
EMB:1331  
DT RT:0  
ROCK:0  
EMB BENCH:0  
REFILL:0

SCALE: 1" = 10' HORIZONTAL  
1" = 10' VERTICAL

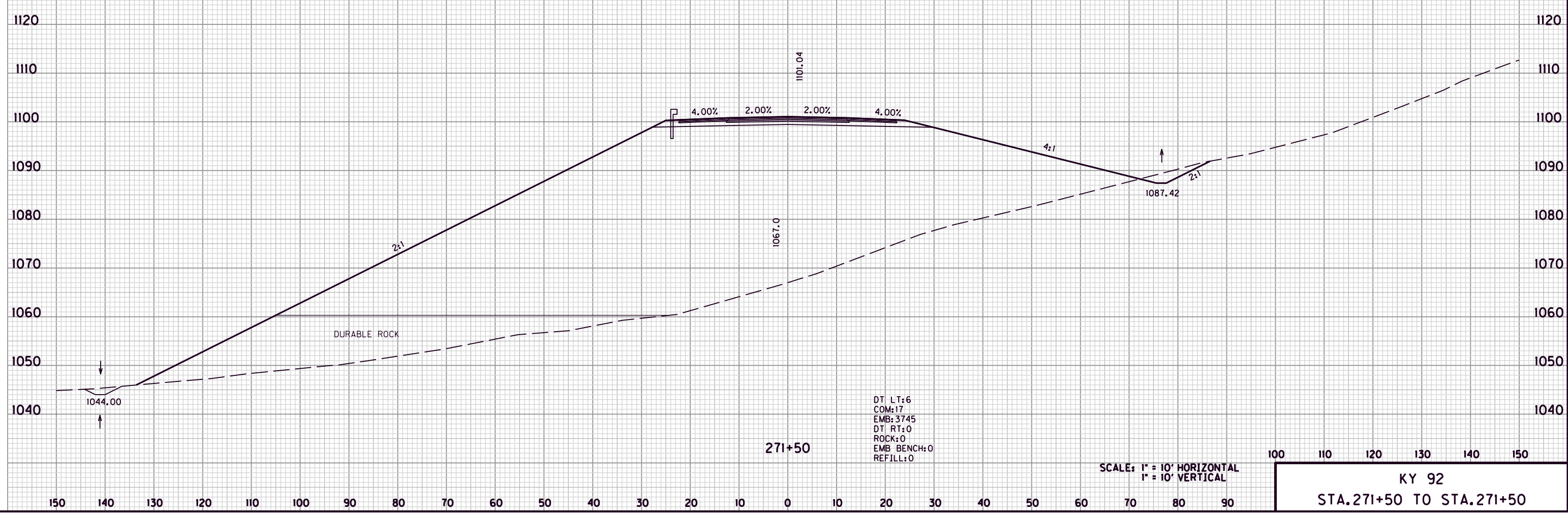
100 110 120 130 140 150

**KY 92**  
**STA.270+50 TO STA.271+00**



COUNTY OF	ITEM NO.	SHEET NO.
WHITLEY	11-279.10	X145

DT LT	COM	EMB	DT RT	ROCK	EMB BENCH	REFILL
21	46	6997	0	0	0	0



DT LT:6  
 COM:17  
 EMB:3745  
 DT RT:0  
 ROCK:0  
 EMB BENCH:0  
 REFILL:0

SCALE: 1" = 10' HORIZONTAL  
 1" = 10' VERTICAL

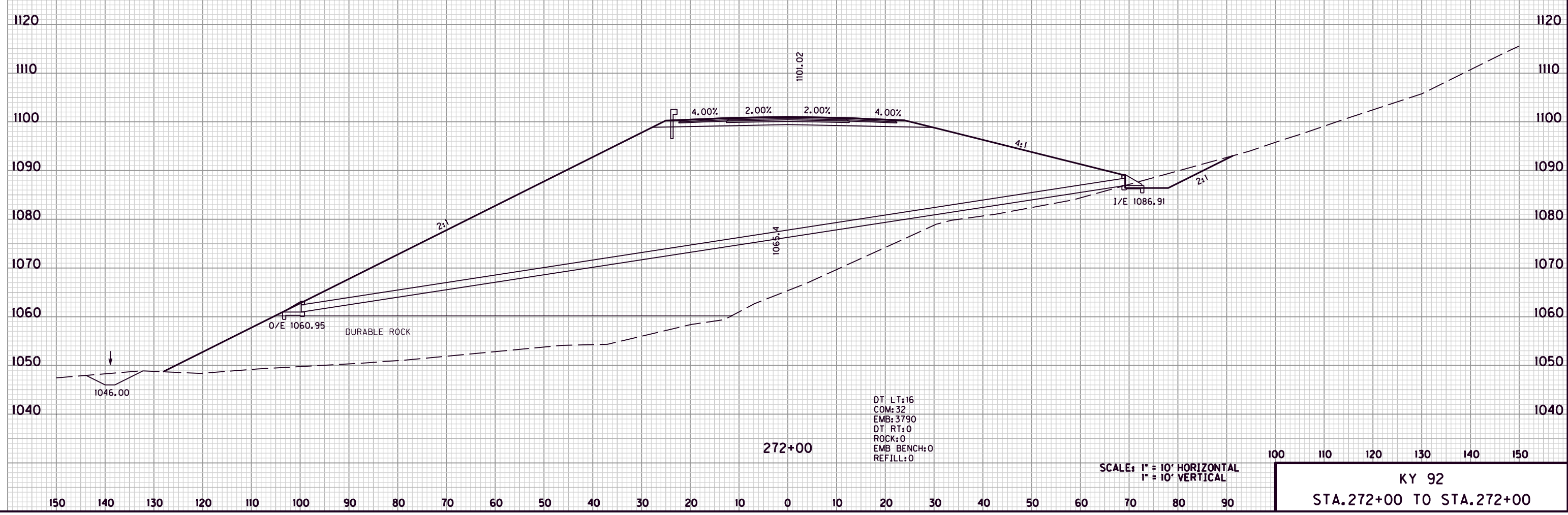
100 110 120 130 140 150

KY 92  
 STA.271+50 TO STA.271+50

MicroStation v8.11.7.443 E-SHEET NAME: USER: msldps DATE PLOTTED: March 7, 2013 FILE NAME: G:\ENGR\HIBS.01\PHASE I\ACAD\XSEC\MAINLINE.DGN

COUNTY OF	ITEM NO.	SHEET NO.
WHITLEY	11-279.10	X146

DT LT	COM	EMB	DT RT	ROCK	EMB BENCH	REFILL
41	123	6448	0	0	0	0



FILE NAME: G:\ENGR\H0185.01\PHASE I\ACAD\XSEC\MAINLINE.DGN

USER: msldps  
DATE PLOTTED: March 7, 2013

E-SHEET NAME:

MicroStation v8.11.7.443

DT LT:16  
COM:32  
EMB:3790  
DT RT:0  
ROCK:0  
EMB BENCH:0  
REFILL:0

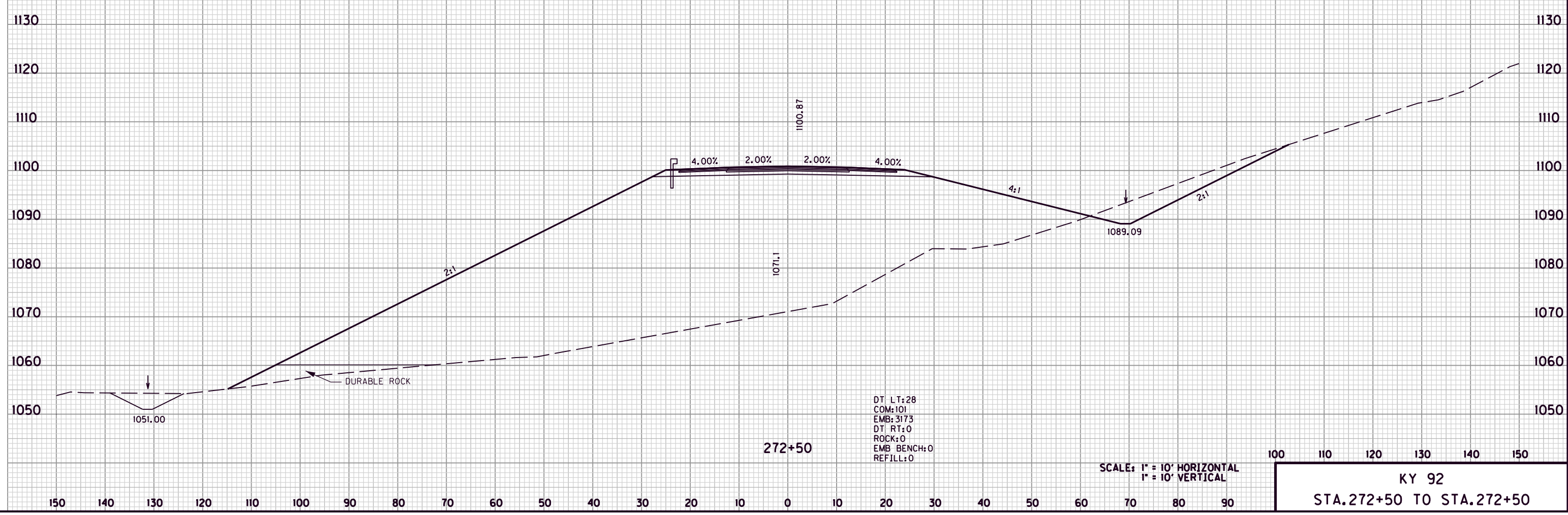
SCALE: 1" = 10' HORIZONTAL  
1" = 10' VERTICAL

100 110 120 130 140 150

KY 92  
STA. 272+00 TO STA. 272+00

COUNTY OF	ITEM NO.	SHEET NO.
WHITLEY	11-279.10	X147

DT LT	COM	EMB	DT RT	ROCK	EMB BENCH	REFILL
38	94	4343	29	0	0	0

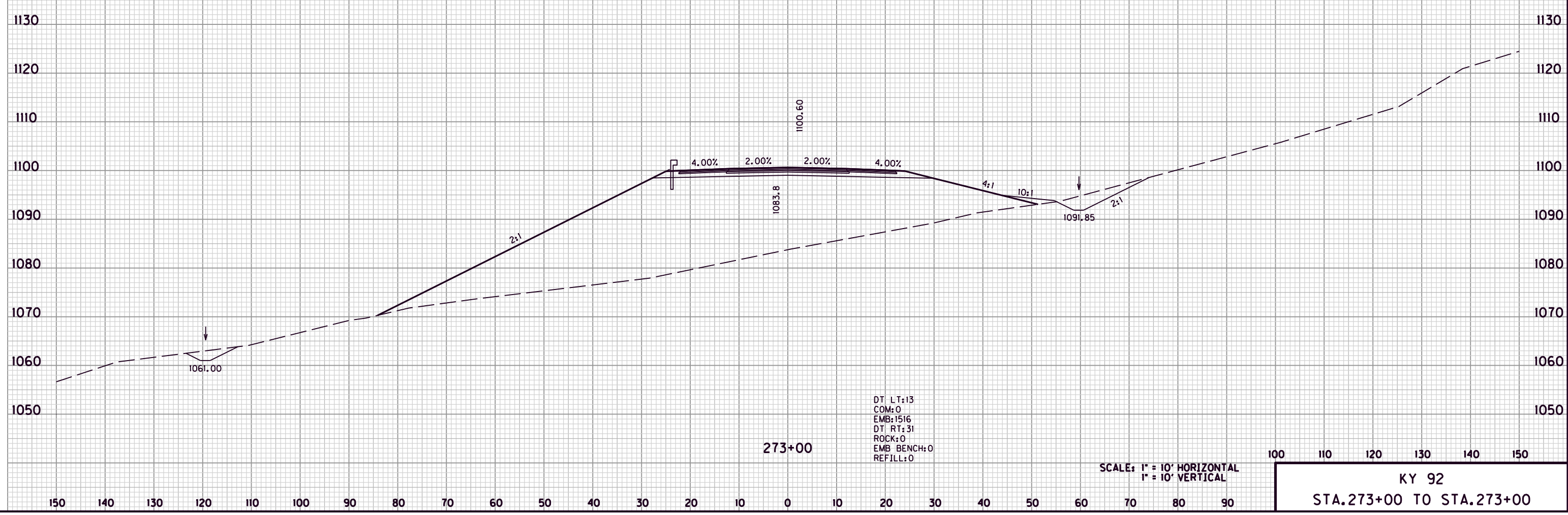


FILE NAME: G:\ENGR\HIBB5.0\PHASE II\CAD\XSEC\MAINLINE.DGN  
 USER: msldps  
 DATE PLOTTED: March 7, 2013  
 E-SHEET NAME:  
 MicroStation v8.11.7.443

100 110 120 130 140 150  
 KY 92  
 STA. 272+50 TO STA. 272+50

COUNTY OF	ITEM NO.	SHEET NO.
WHITLEY	11-279.10	X148

DT LT	COM	EMB	DT RT	ROCK	EMB BENCH	REFILL
26	201	1804	29	0	0	0



DT LT:13  
COM:0  
EMB:1516  
DT RT:31  
ROCK:0  
EMB BENCH:0  
REFILL:0

273+00

SCALE: 1" = 10' HORIZONTAL  
1" = 10' VERTICAL

100 110 120 130 140 150

KY 92  
STA.273+00 TO STA.273+00

FILE NAME: G:\ENGR\HDIB5.0\PHASE I\ACAD\XSEC\MAINLINE.DGN

USER: msldps  
DATE PLOTTED: March 7, 2013

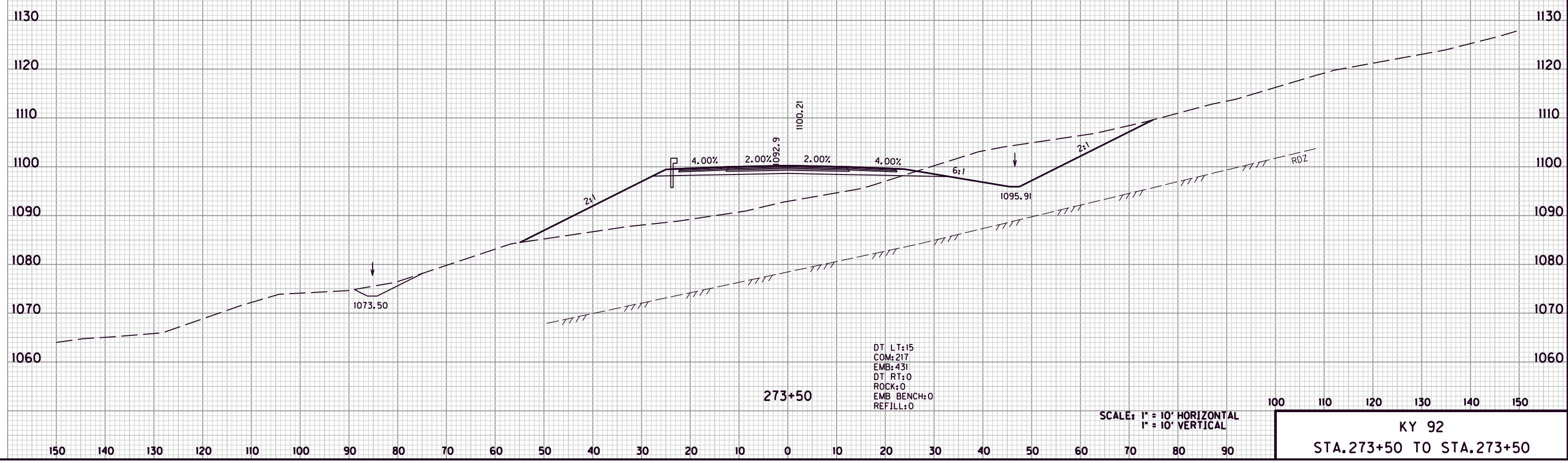
E-SHEET NAME:

MicroStation v8.11.7.443

COUNTY OF	ITEM NO.	SHEET NO.
WHITLEY	11-279.10	X149

DT LT	COM	EMB	DT RT	ROCK	EMB BENCH	REFILL
32	1386	399	0	43	0	0

FILE NAME: G:\ENGR\H0185.01\PHASE I\ACAD\XSEC\MAINLINE.DGN  
 USER: msldps  
 DATE PLOTTED: March 7, 2013  
 E-SHEET NAME:  
 MicroStation v8.11.7.443

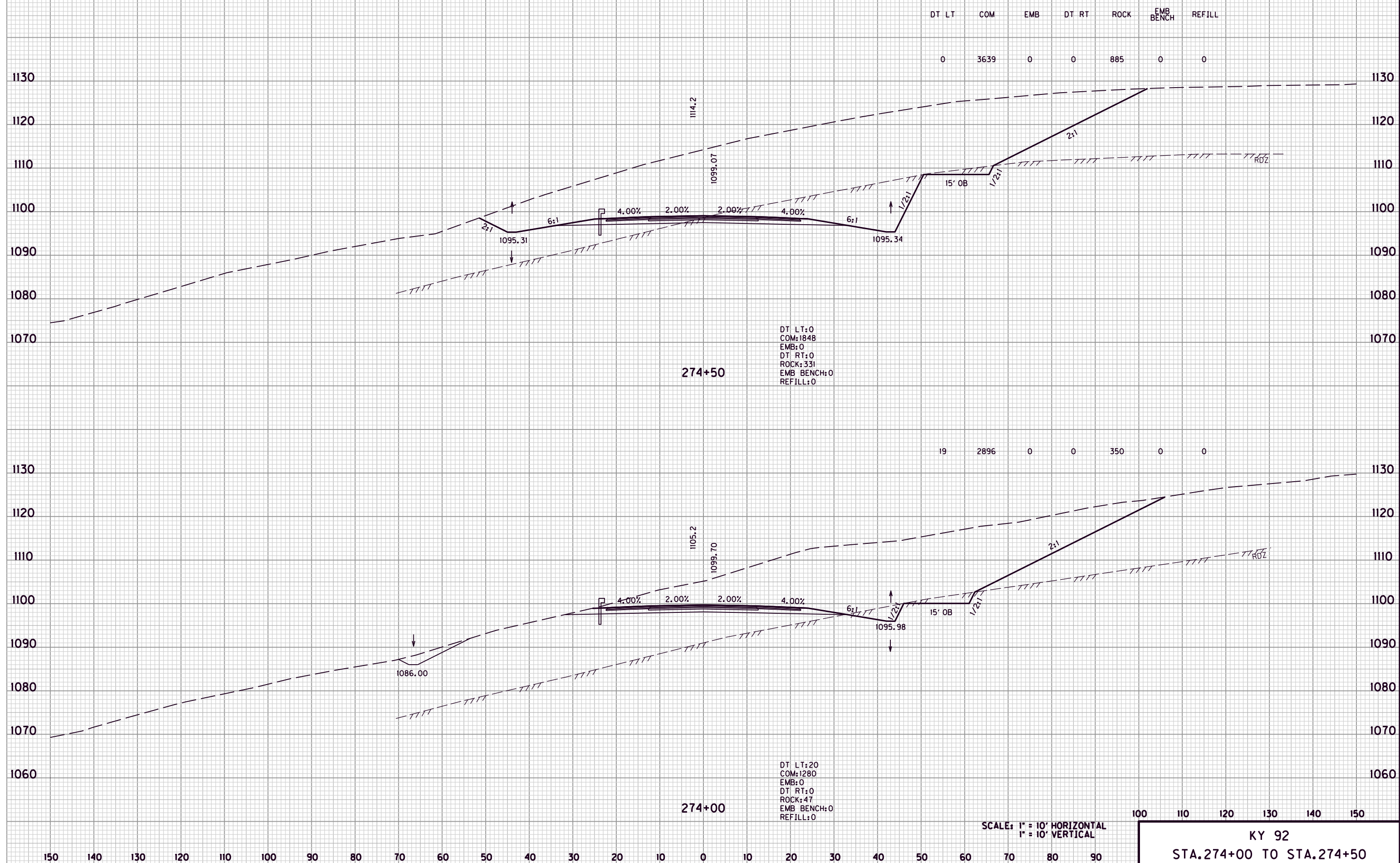


DT LT:15  
 COM:217  
 EMB:431  
 DT RT:0  
 ROCK:0  
 EMB BENCH:0  
 REFILL:0

SCALE: 1" = 10' HORIZONTAL  
 1" = 10' VERTICAL

100 110 120 130 140 150  
 KY 92  
 STA.273+50 TO STA.273+50

273+50



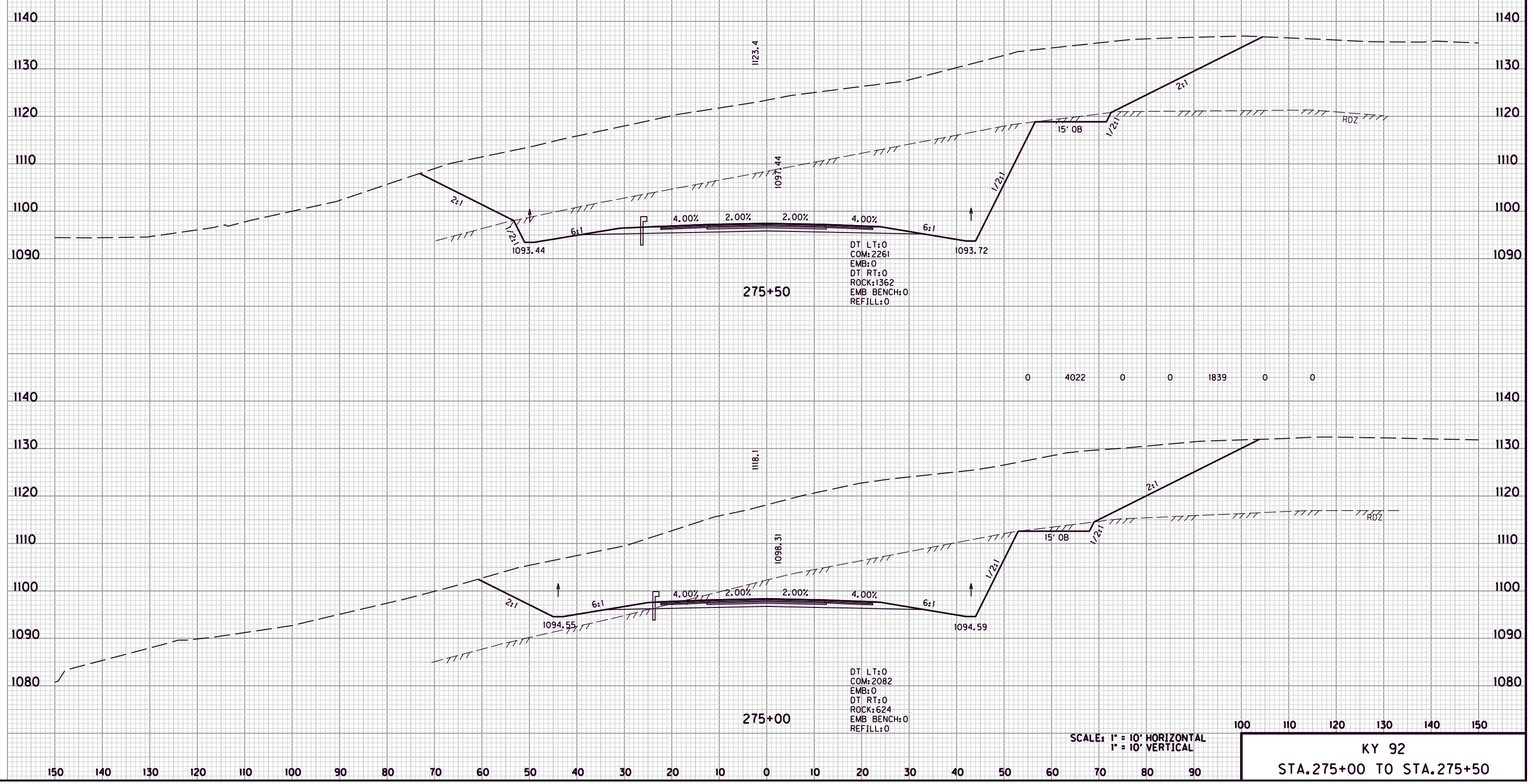
MicroStation v8.1i.7.443    E-SHEET NAME:    DATE PLOTTED: March 7, 2013    USER: msldps    FILE NAME: G:\ENGR\HDIB5.0\PHASE II\CAD\XSEC\MAINLINE.DGN

COUNTY OF	ITEM NO.	SHEET NO.
WHITLEY	11-279.10	X151

DT LT COM EMB DT RT ROCK EMB BENCH REFILL

0 3951 0 0 4031 0 0

0 4022 0 0 1839 0 0



DT LT:0  
COM:2261  
EMB:0  
DT RT:0  
ROCK:1362  
EMB BENCH:0  
REFILL:0

DT LT:0  
COM:2082  
EMB:0  
DT RT:0  
ROCK:624  
EMB BENCH:0  
REFILL:0

SCALE: 1" = 10' HORIZONTAL  
1" = 10' VERTICAL

100 110 120 130 140 150

KY 92  
STA.275+00 TO STA.275+50

FILE NAME: G:\ENGR\HDIB5.0\PHASE II\CAD\XSEC\MAINLINE.DGN

USER: msldps  
DATE PLOTTED: March 7, 2013

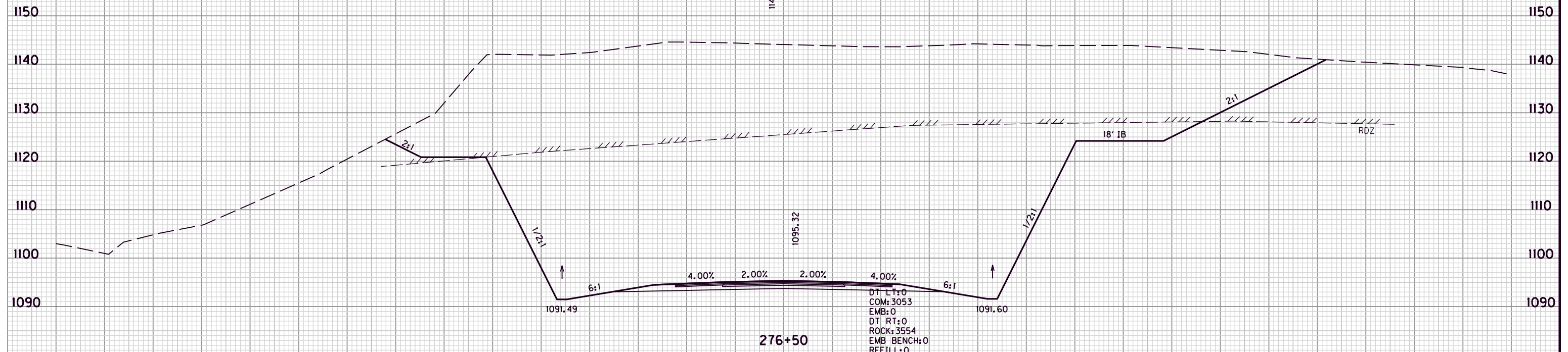
E-SHEET NAME:

MicroStation v8.11.7.443

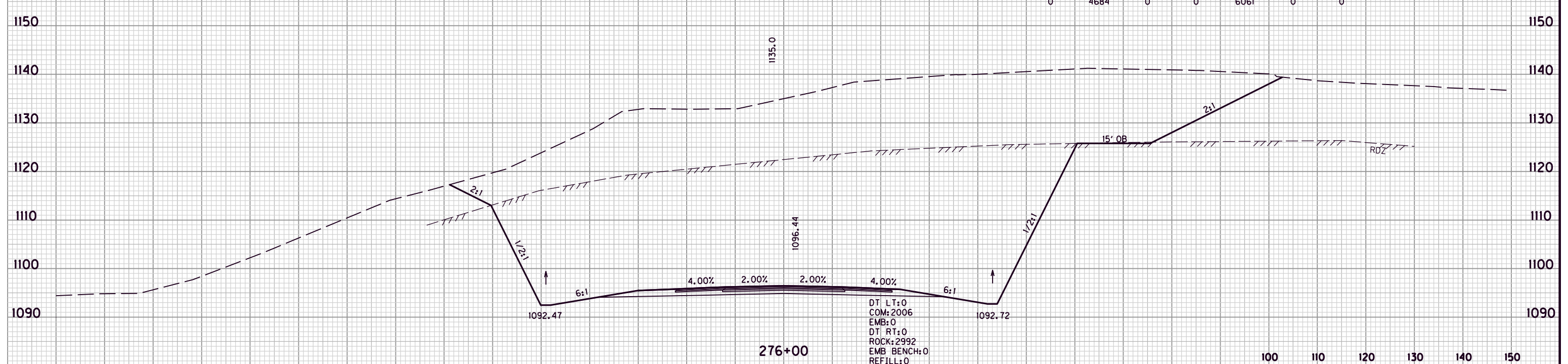
COUNTY OF	ITEM NO.	SHEET NO.
WHITLEY	11-279.10	X152

DT LT COM EMB DT RT ROCK EMB BENCH REFILL

0 5218 0 0 7618 0 0



0 4684 0 0 6061 0 0



SCALE: 1" = 10' HORIZONTAL  
1" = 10' VERTICAL

100 110 120 130 140 150

KY 92  
STA. 276+00 TO STA. 276+50

FILE NAME: G:\ENGR\H0185.0\PHASE I\ACAD\XSEC\MAINLINE.DGN

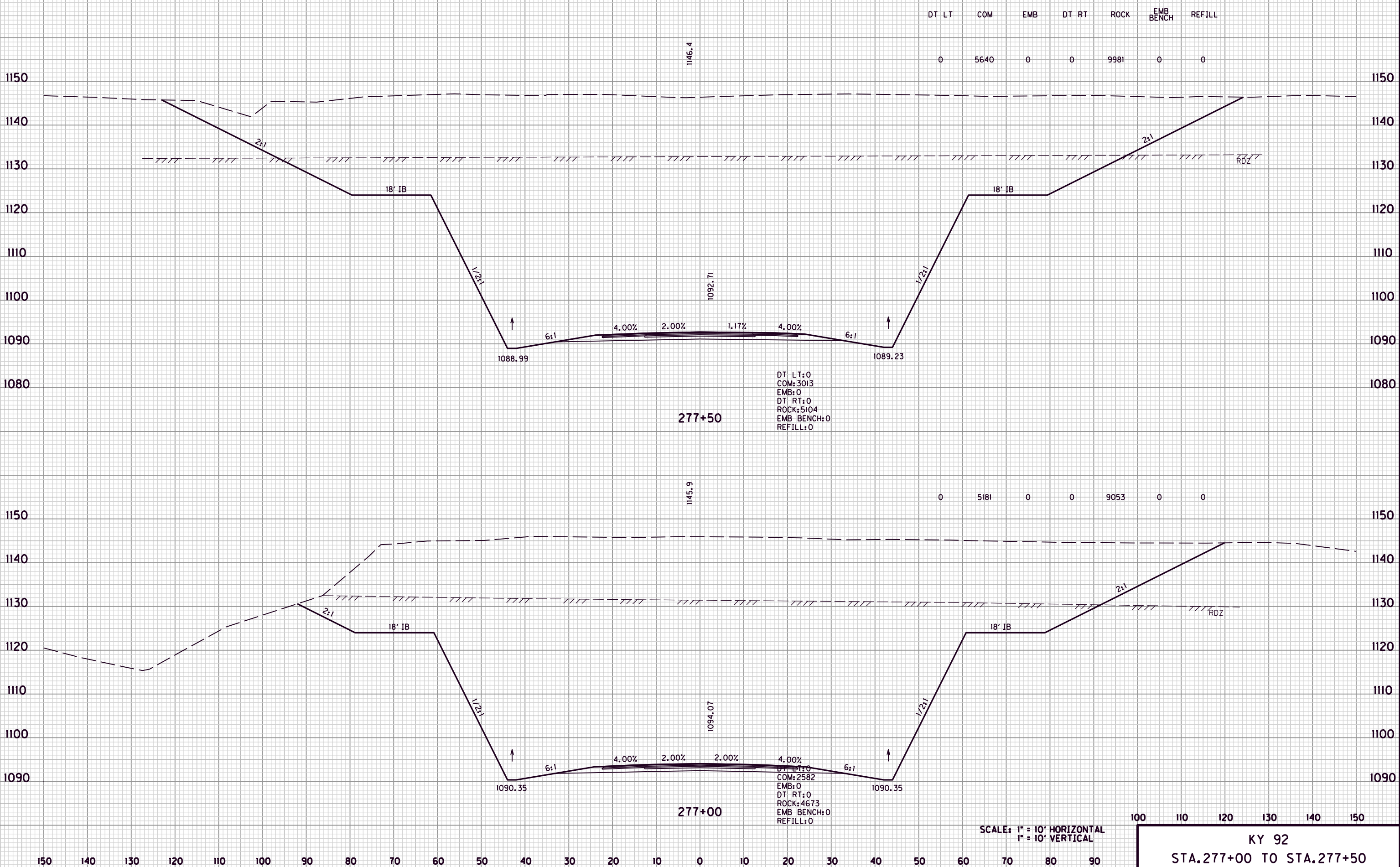
USER: msldps  
DATE PLOTTED: March 7, 2013

E-SHEET NAME:

MicroStation v8.11.7.443



COUNTY OF	ITEM NO.	SHEET NO.
WHITLEY	11-279.10	X153



DT LT:0  
COM:3013  
EMB:0  
DT RT:0  
ROCK:5104  
EMB BENCH:0  
REFILL:0

DT LT:0  
COM:2582  
EMB:0  
DT RT:0  
ROCK:4673  
EMB BENCH:0  
REFILL:0

DT LT	COM	EMB	DT RT	ROCK	EMB BENCH	REFILL
0	5640	0	0	9981	0	0

DT LT	COM	EMB	DT RT	ROCK	EMB BENCH	REFILL
0	5181	0	0	9053	0	0

SCALE: 1" = 10' HORIZONTAL  
1" = 10' VERTICAL

100 110 120 130 140 150  
KY 92  
STA.277+00 TO STA.277+50

FILE NAME: G:\ENGR\HDIB5.0\PHASE II\CAD\XSEC\MAINLINE.DGN

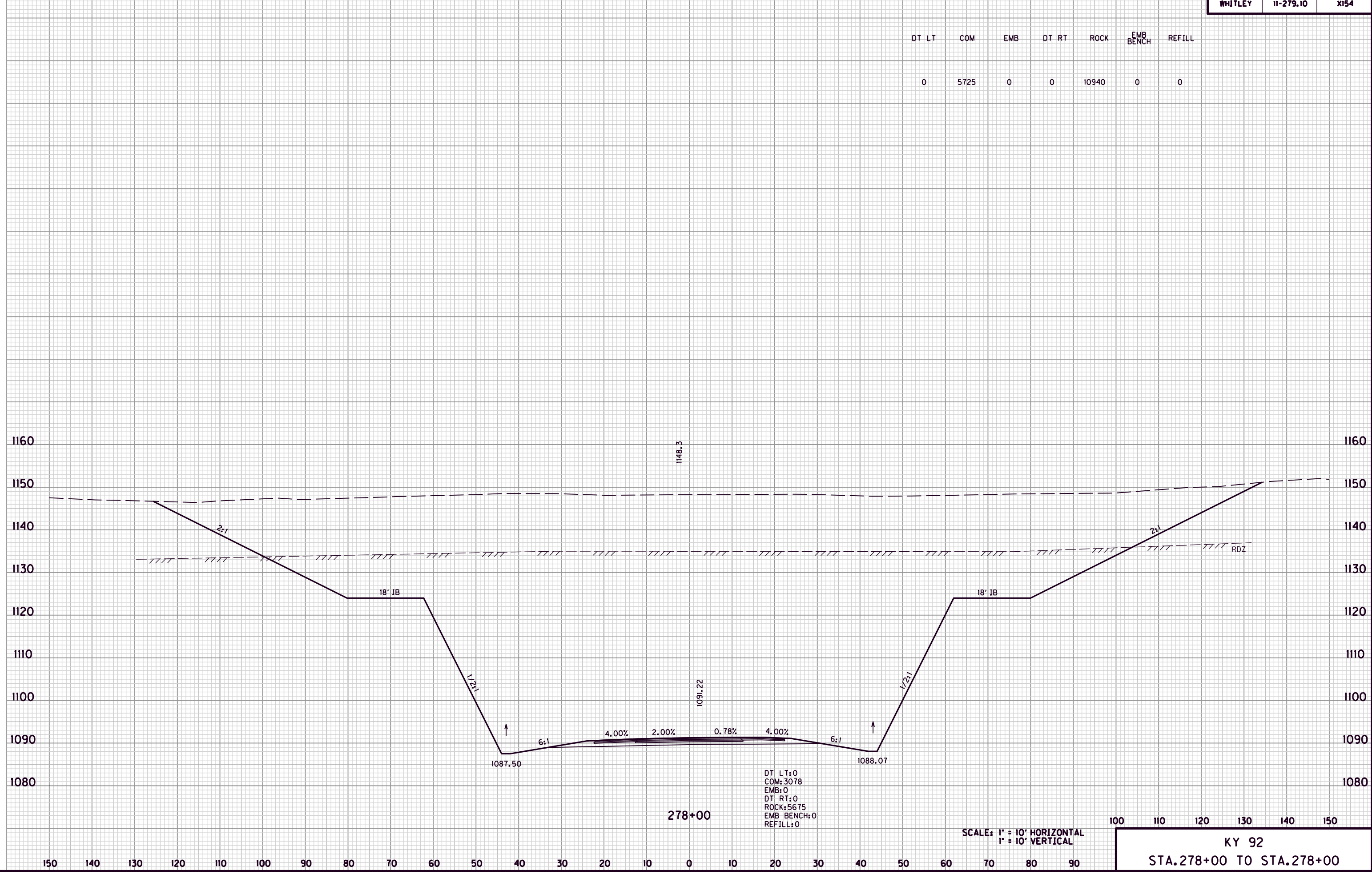
USER: msldps  
DATE PLOTTED: March 7, 2013

E-SHEET NAME:

MicroStation v8.11.7.443

COUNTY OF	ITEM NO.	SHEET NO.
WHITLEY	11-279.10	X154

DT LT	COM	EMB	DT RT	ROCK	EMB BENCH	REFILL
0	5725	0	0	10940	0	0



DT LT:0  
 COM:3078  
 EMB:0  
 DT RT:0  
 ROCK:5675  
 EMB BENCH:0  
 REFILL:0

SCALE: 1" = 10' HORIZONTAL  
 1" = 10' VERTICAL

100 110 120 130 140 150

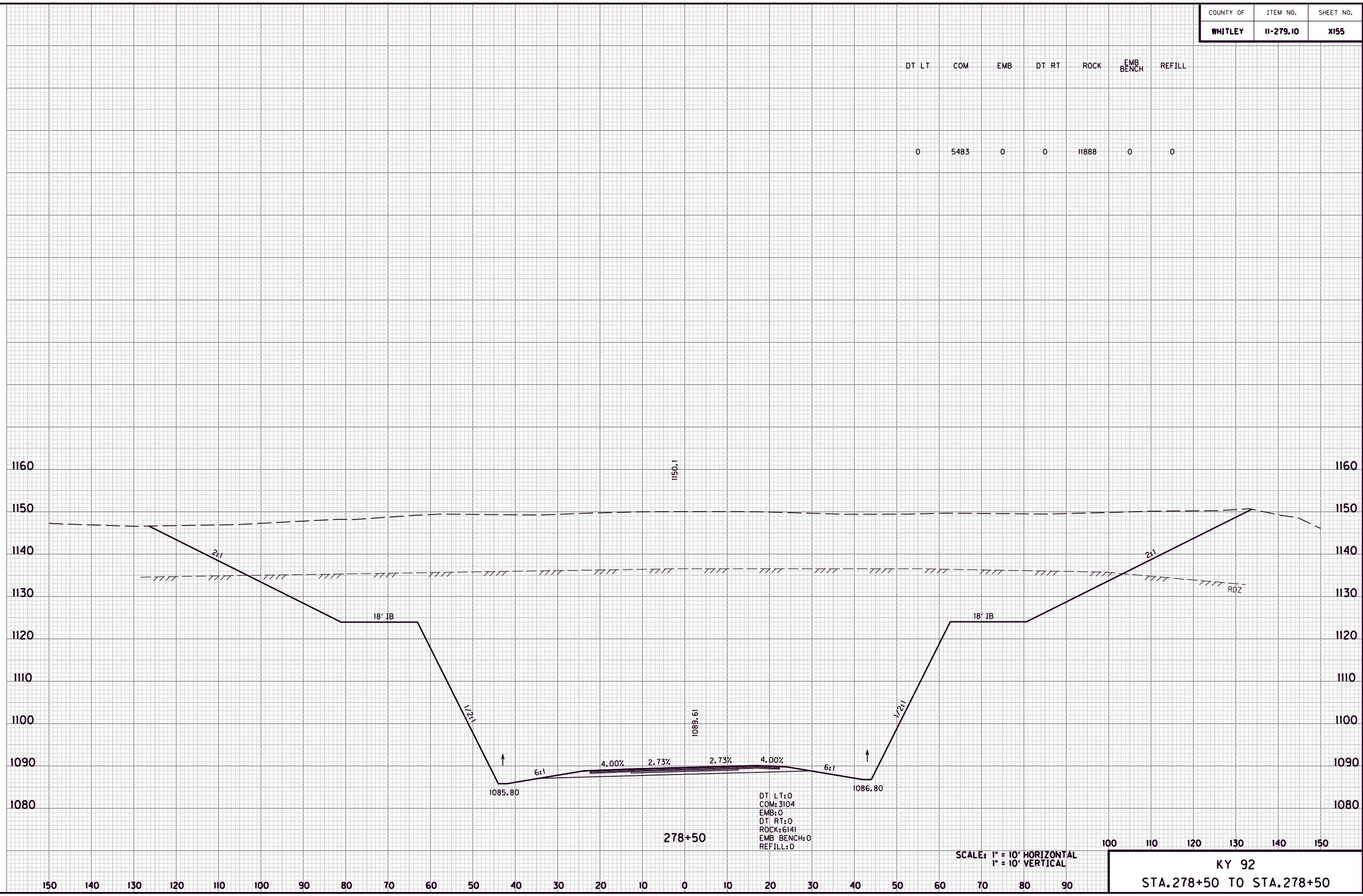
KY 92  
 STA. 278+00 TO STA. 278+00

MicroStation v8.11.7.443 E-SHEET NAME: USER: msldps DATE PLOTTED: March 7, 2013 FILE NAME: G:\ENGR\H085.01\PHASE I\ACAD\XSEC\MAINLINE.DGN

COUNTY OF	ITEM NO.	SHEET NO.
WHITLEY	11-279.10	X155

DT LT	COM	EMB	DT RT	ROCK	EMB BENCH	REFILL
0	5483	0	0	11888	0	0

FILE NAME: G:\ENGR\H0185.01\PHASE I\ACAD\XSEC\MAINLINE.DGN  
 USER: msldps  
 DATE PLOTTED: March 7, 2013  
 E-SHEET NAME:  
 MicroStation v8.11.7.443



DT LT:0  
 COM:3104  
 EMB:0  
 DT RT:0  
 ROCK:6141  
 EMB BENCH:0  
 REFILL:0

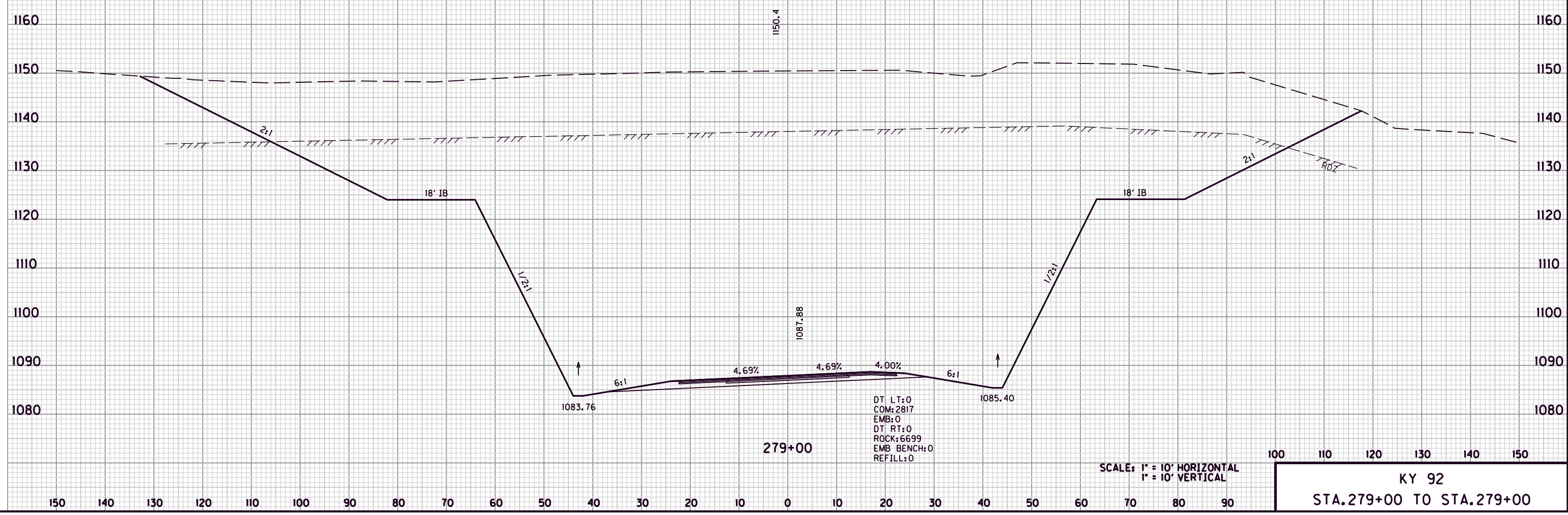
SCALE: 1" = 10' HORIZONTAL  
 1" = 10' VERTICAL

100 110 120 130 140 150  
 KY 92  
 STA.278+50 TO STA.278+50

278+50

COUNTY OF	ITEM NO.	SHEET NO.
WHITLEY	11-279.10	X156

DT LT	COM	EMB	DT RT	ROCK	EMB BENCH	REFILL
0	5453	0	0	13214	0	0



DT LT:0  
 COM:2817  
 EMB:0  
 DT RT:0  
 ROCK:6699  
 EMB BENCH:0  
 REFILL:0

SCALE: 1" = 10' HORIZONTAL  
 1" = 10' VERTICAL

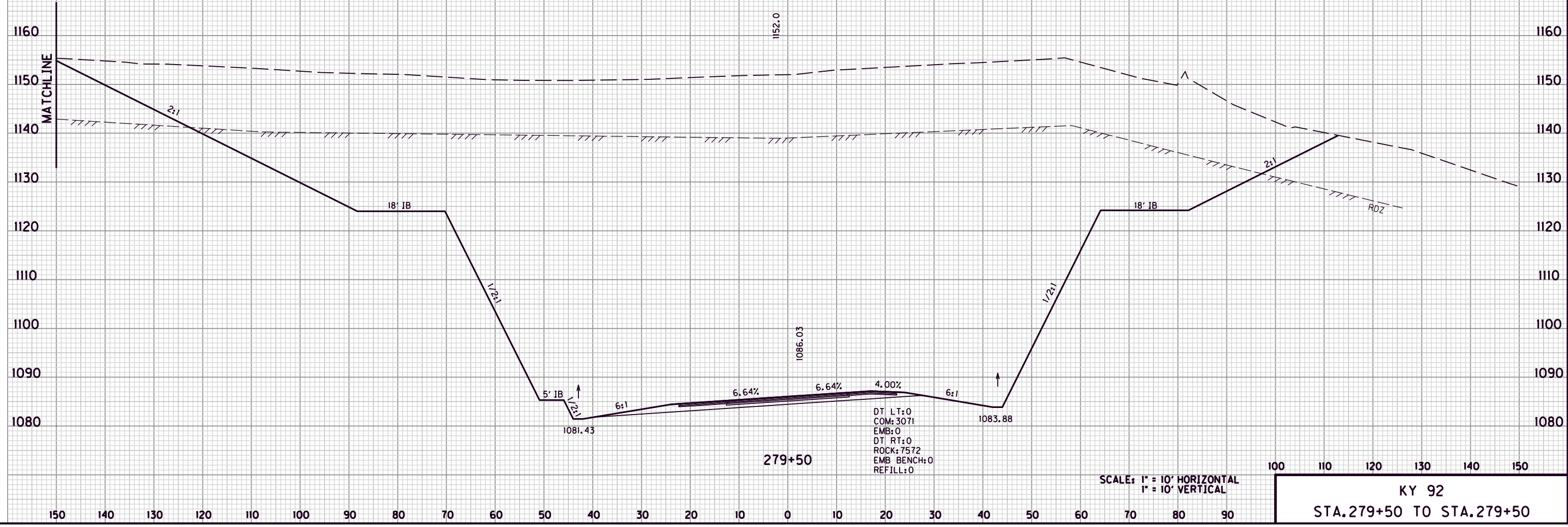
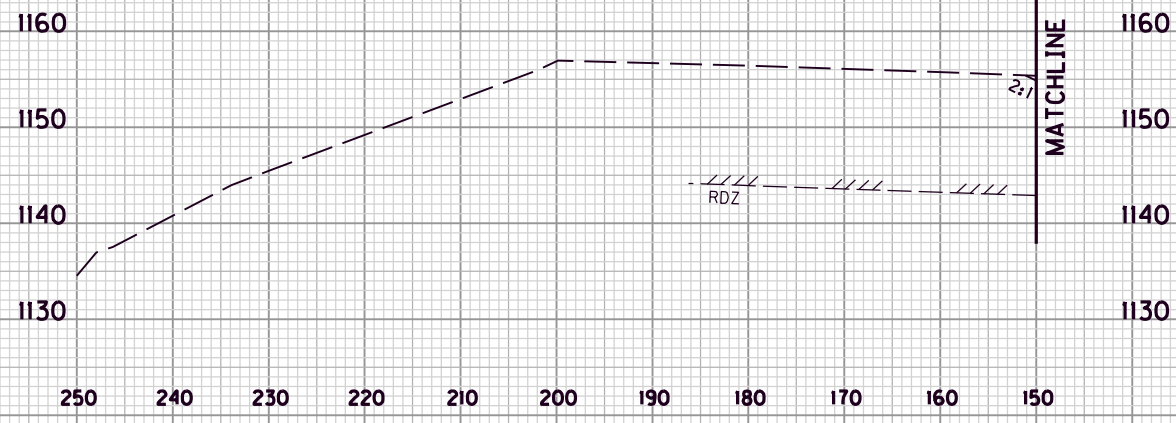
100 110 120 130 140 150  
 KY 92  
 STA.279+00 TO STA.279+00

MicroStation v8.11.7.443 E-SHEET NAME: USER: msldps DATE PLOTTED: March 7, 2013 FILE NAME: G:\ENGR\H085.0\PHASE I\ACAD\XSEC\MAINLINE.DGN

COUNTY OF	ITEM NO.	SHEET NO.
WHITLEY	11-279.10	X157

DT LT    COM    EMB    DT RT    ROCK    EMB BENCH    REFILL

0    5483    0    0    16144    0    0



DT LT:0  
COM:3071  
EMB:0  
DT RT:0  
ROCK:7572  
EMB BENCH:0  
REFILL:0

SCALE: 1" = 10' HORIZONTAL  
1" = 10' VERTICAL

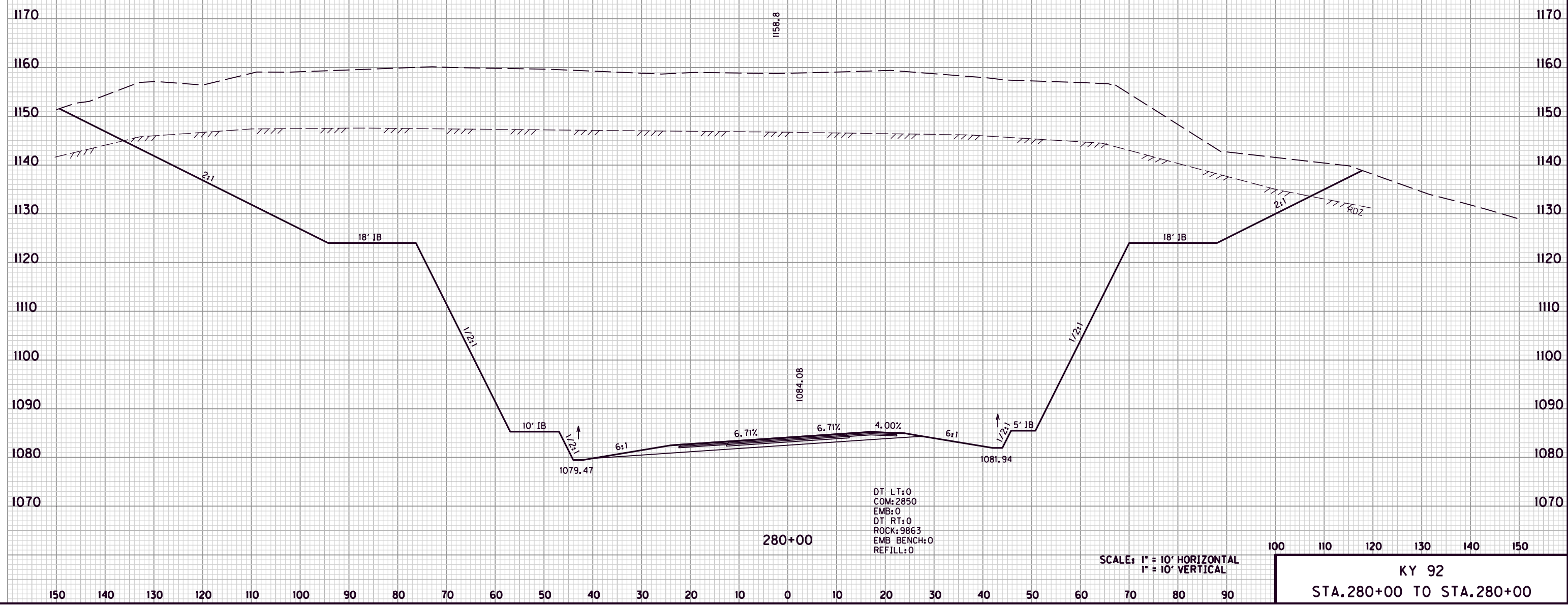
100    110    120    130    140    150

KY 92  
STA.279+50 TO STA.279+50

MicroStation v8.11.7.443    E-SHEET NAME:    DATE PLOTTED: March 7, 2013    USER: msldps    FILE NAME: G:\ENGR\H085.01\PHASE I\ACAD\XSEC\MAINLINE.DGN

COUNTY OF	ITEM NO.	SHEET NO.
WHITLEY	11-279.10	X158

DT LT	COM	EMB	DT RT	ROCK	EMB BENCH	REFILL
0	5031	0	0	17404	0	0



FILE NAME: G:\ENGR\HDB5.0\PHASE I\ACAD\XSEC\MAINLINE.DGN

USER: msldps  
 DATE PLOTTED: March 7, 2013

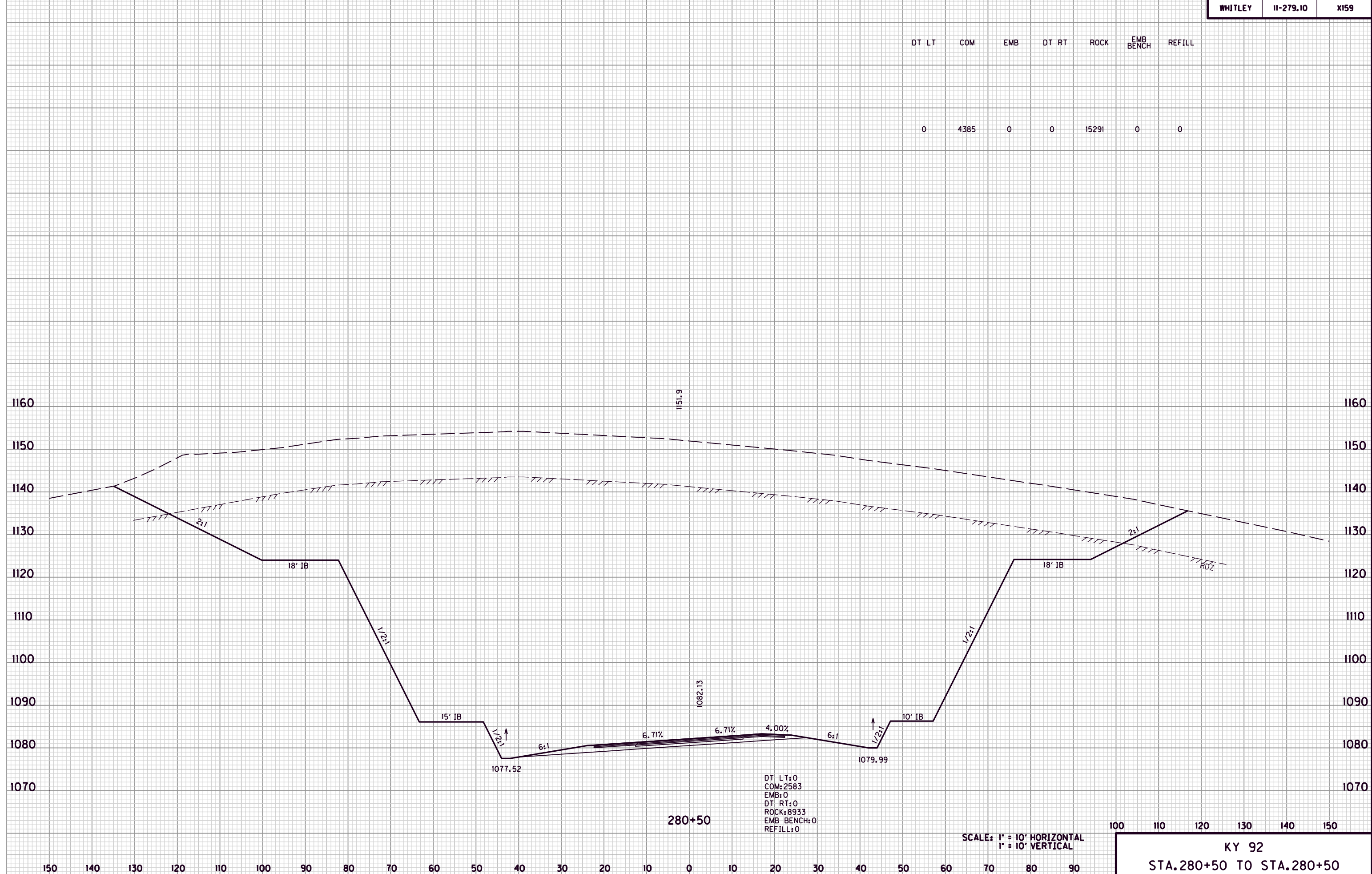
E-SHEET NAME:

MicroStation v8.11.7.443

COUNTY OF	ITEM NO.	SHEET NO.
WHITLEY	11-279.10	X159

DT LT	COM	EMB	DT RT	ROCK	EMB BENCH	REFILL
0	4385	0	0	15291	0	0

MicroStation v8.11.7.443 E-SHEET NAME: USER: msldps DATE PLOTTED: March 7, 2013 FILE NAME: G:\ENGR\H0185.01\PHASE I\ACAD\XSEC\MAINLINE.DGN



DT LT:0  
COM:2583  
EMB:0  
DT RT:0  
ROCK:8933  
EMB BENCH:0  
REFILL:0

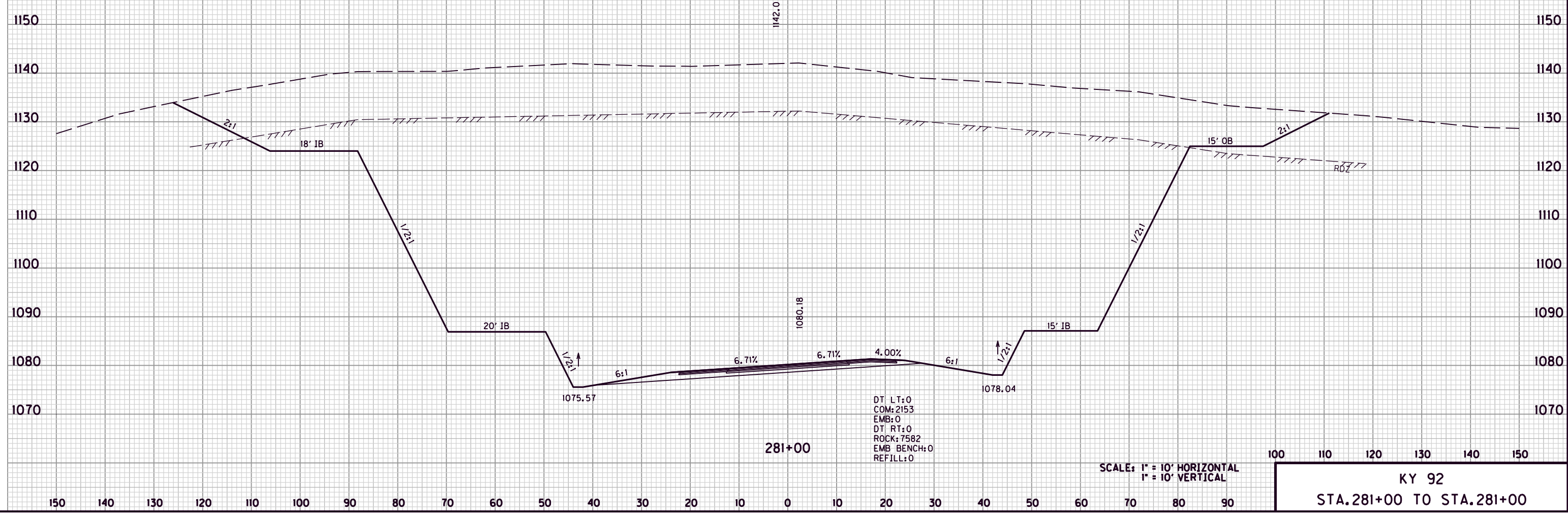
SCALE: 1" = 10' HORIZONTAL  
1" = 10' VERTICAL

100 110 120 130 140 150

KY 92  
STA. 280+50 TO STA. 280+50

COUNTY OF	ITEM NO.	SHEET NO.
WHITLEY	11-279.10	X160

DT LT	COM	EMB	DT RT	ROCK	EMB BENCH	REFILL
0	3528	0	0	12488	0	0



DT LT:0  
 COM:2153  
 EMB:0  
 DT RT:0  
 ROCK:7582  
 EMB BENCH:0  
 REFILL:0

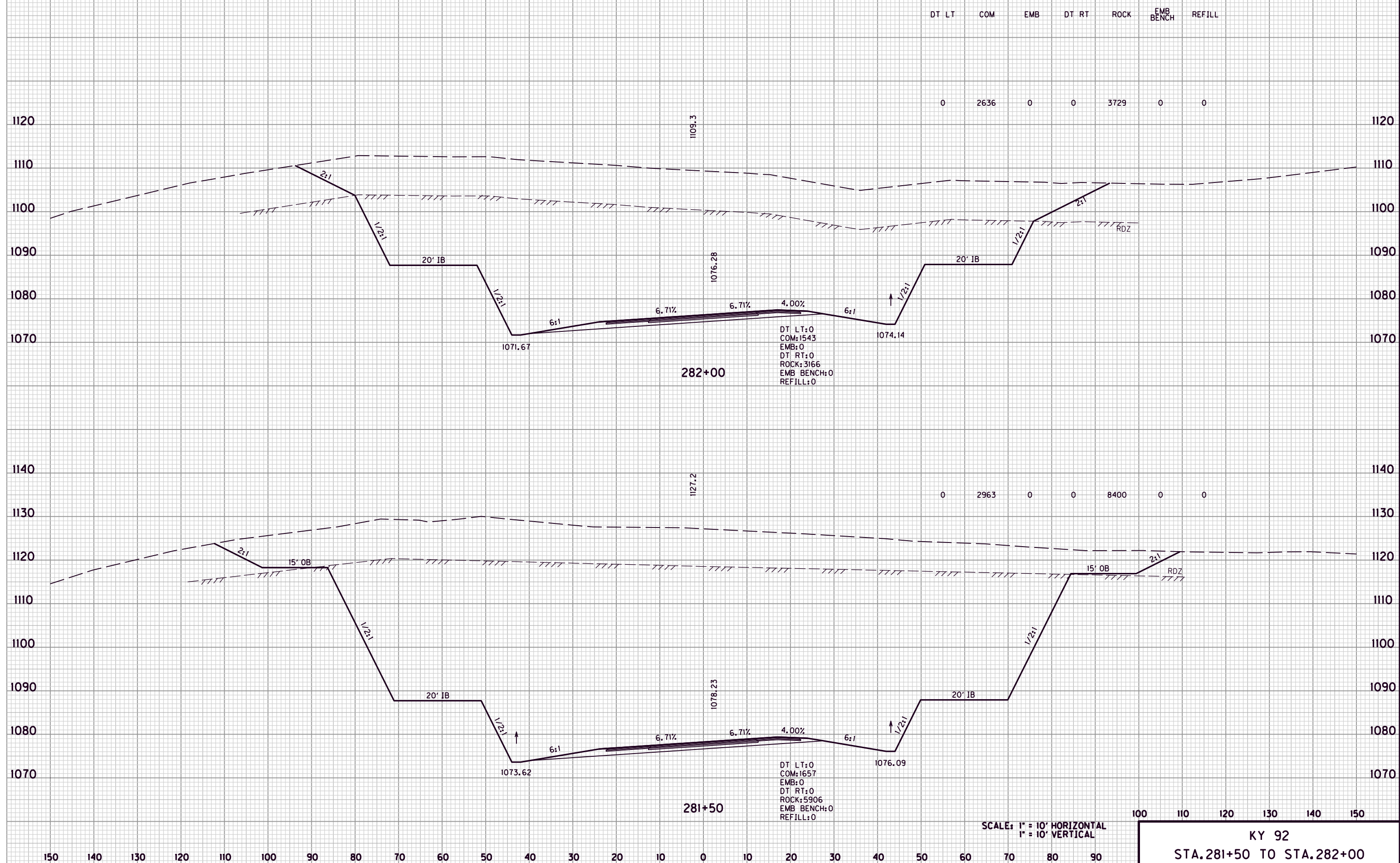
SCALE: 1" = 10' HORIZONTAL  
 1" = 10' VERTICAL

100 110 120 130 140 150  
 KY 92  
 STA. 281+00 TO STA. 281+00

MicroStation v8.11.7.443 E-SHEET NAME: USER: msldps DATE PLOTTED: March 7, 2013 FILE NAME: G:\ENGR\HIB5.0\PHASE I\ACAD\XSEC\MAINLINE.DGN



COUNTY OF	ITEM NO.	SHEET NO.
WHITLEY	11-279.10	X161



MicroStation v8.11.7.443 E-SHEET NAME: USER: msldps DATE PLOTTED: March 7, 2013 FILE NAME: G:\ENGR\H085.01\PHASE II\CAD\XSEC\MAINLINE.DGN

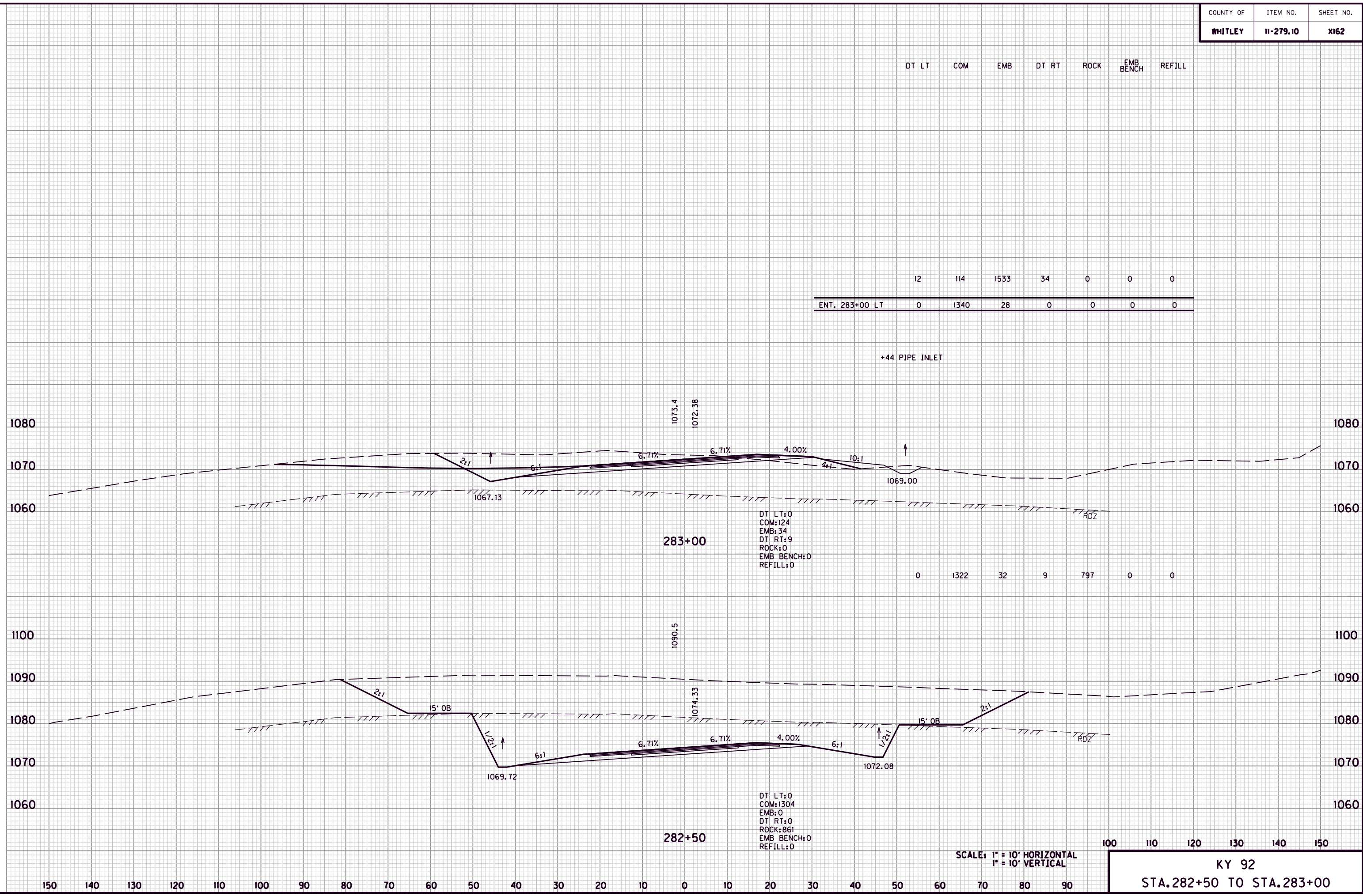
DT LT:0  
COM:1543  
EMB:0  
DT RT:0  
ROCK:3166  
EMB BENCH:0  
REFILL:0

DT LT:0  
COM:1657  
EMB:0  
DT RT:0  
ROCK:5906  
EMB BENCH:0  
REFILL:0

SCALE: 1" = 10' HORIZONTAL  
1" = 10' VERTICAL

100 110 120 130 140 150  
KY 92  
STA. 281+50 TO STA. 282+00

FILE NAME: G:\ENGR\H0185.0\PHASE I\ACAD\XSEC\MAINLINE.DGN  
 USER: msldps  
 DATE PLOTTED: March 7, 2013  
 E-SHEET NAME:  
 MicroStation v8.11.7.443



DT LT:0  
 COM:124  
 EMB:34  
 DT RT:9  
 ROCK:0  
 EMB BENCH:0  
 REFILL:0

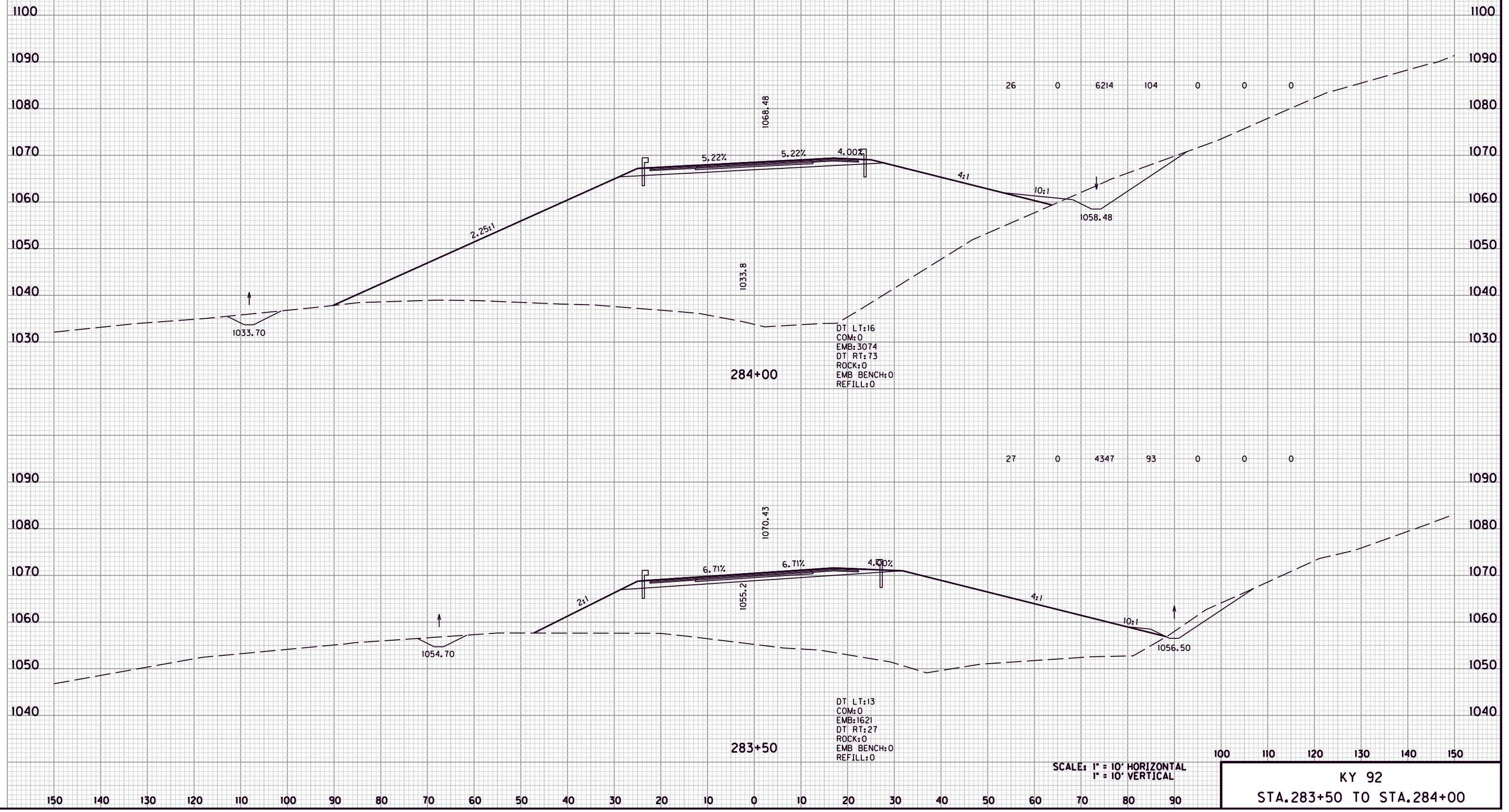
DT LT:0  
 COM:1304  
 EMB:0  
 DT RT:0  
 ROCK:861  
 EMB BENCH:0  
 REFILL:0

SCALE: 1" = 10' HORIZONTAL  
 1" = 10' VERTICAL

100 110 120 130 140 150  
 KY 92  
 STA. 282+50 TO STA. 283+00

COUNTY OF	ITEM NO.	SHEET NO.
WHITLEY	11-279.10	X163

DT LT COM EMB DT RT ROCK EMB BENCH REFILL



FILE NAME: G:\ENGR\H0185.0\PHASE II\CAD\XSEC\MAINLINE.DGN

USER: msldps  
DATE PLOTTED: March 7, 2013

E-SHEET NAME:

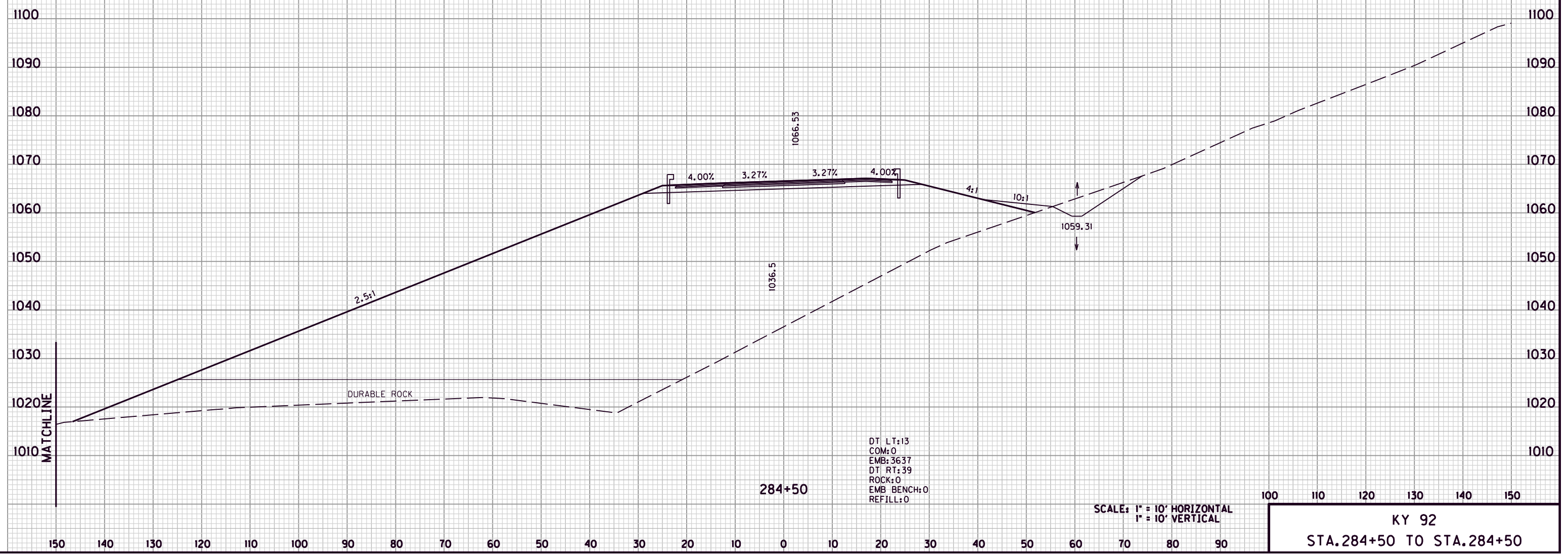
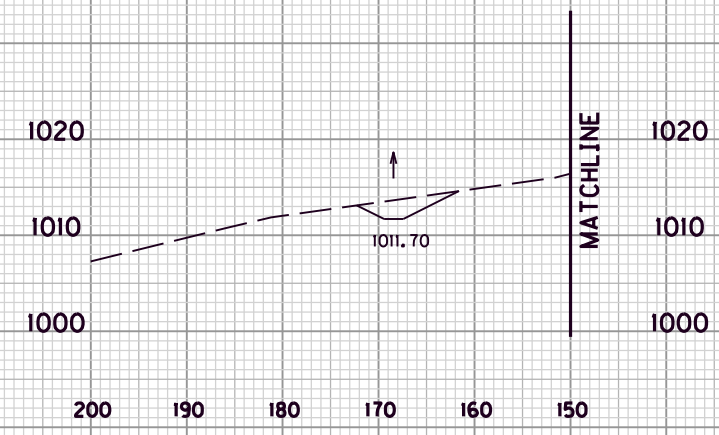
MicroStation v8.11.7.443

SCALE: 1" = 10' HORIZONTAL  
1" = 10' VERTICAL

100 110 120 130 140 150  
KY 92  
STA. 283+50 TO STA. 284+00

COUNTY OF	ITEM NO.	SHEET NO.
WHITLEY	11-279.10	X164

DT LT	COM	EMB	DT RT	ROCK	EMB BENCH	REFILL
26	0	6866	92	0	0	0



DT LT:13  
 COM:0  
 EMB:3637  
 DT RT:39  
 ROCK:0  
 EMB BENCH:0  
 REFILL:0

SCALE: 1" = 10' HORIZONTAL  
 1" = 10' VERTICAL

100 110 120 130 140 150

KY 92  
 STA.284+50 TO STA.284+50

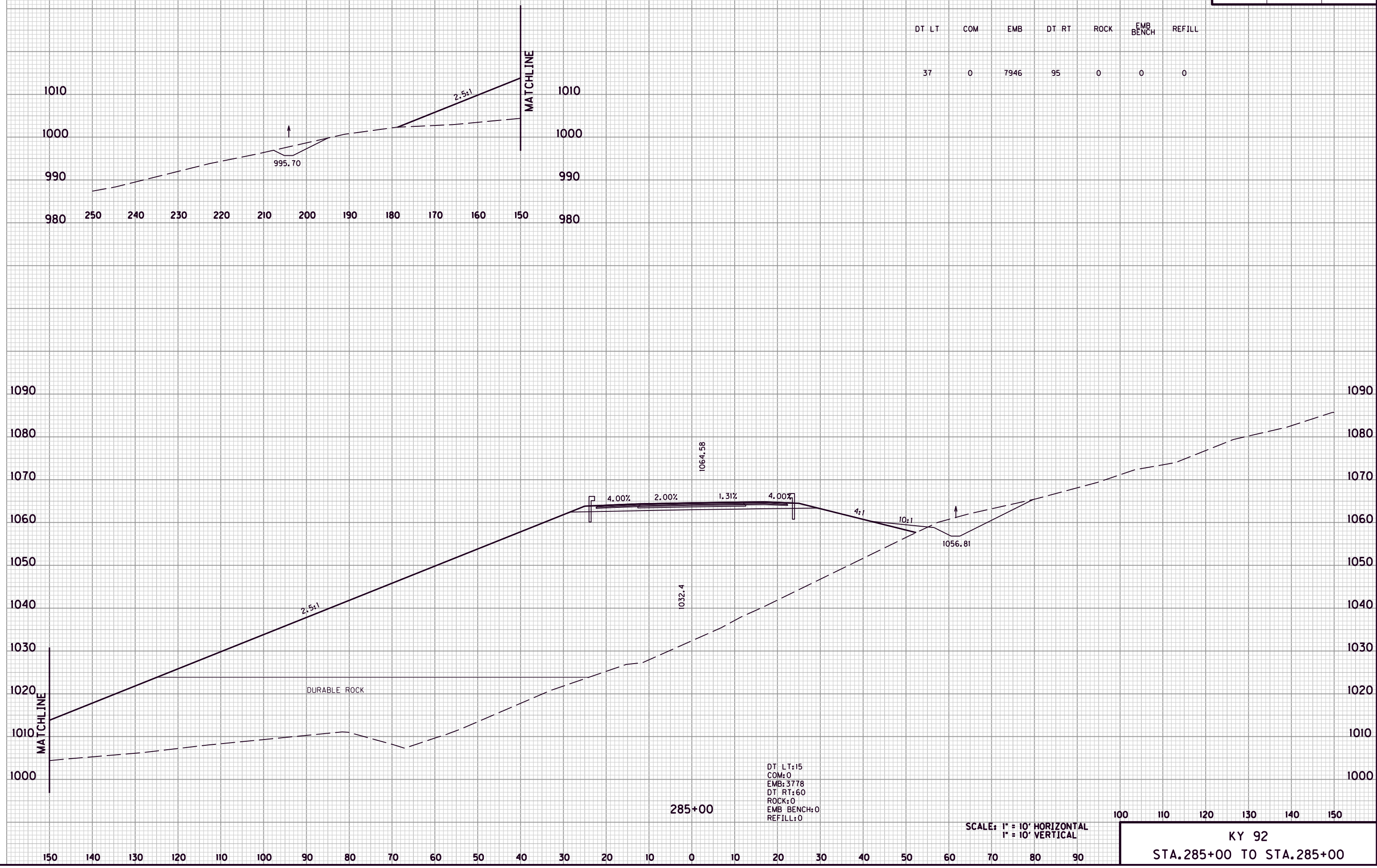
FILE NAME: G:\ENGR\H0185.0\PHASE I\ACAD\XSEC\MAINLINE.DGN

USER: msldps  
 DATE PLOTTED: March 7, 2013

E-SHEET NAME:

MicroStation v8.11.7.443

DT LT	COM	EMB	DT RT	ROCK	EMB BENCH	REFILL
37	0	7946	95	0	0	0



DT LT:15  
 COM:0  
 EMB:3778  
 DT RT:60  
 ROCK:0  
 EMB BENCH:0  
 REFILL:0

SCALE: 1" = 10' HORIZONTAL  
 1" = 10' VERTICAL

100 110 120 130 140 150

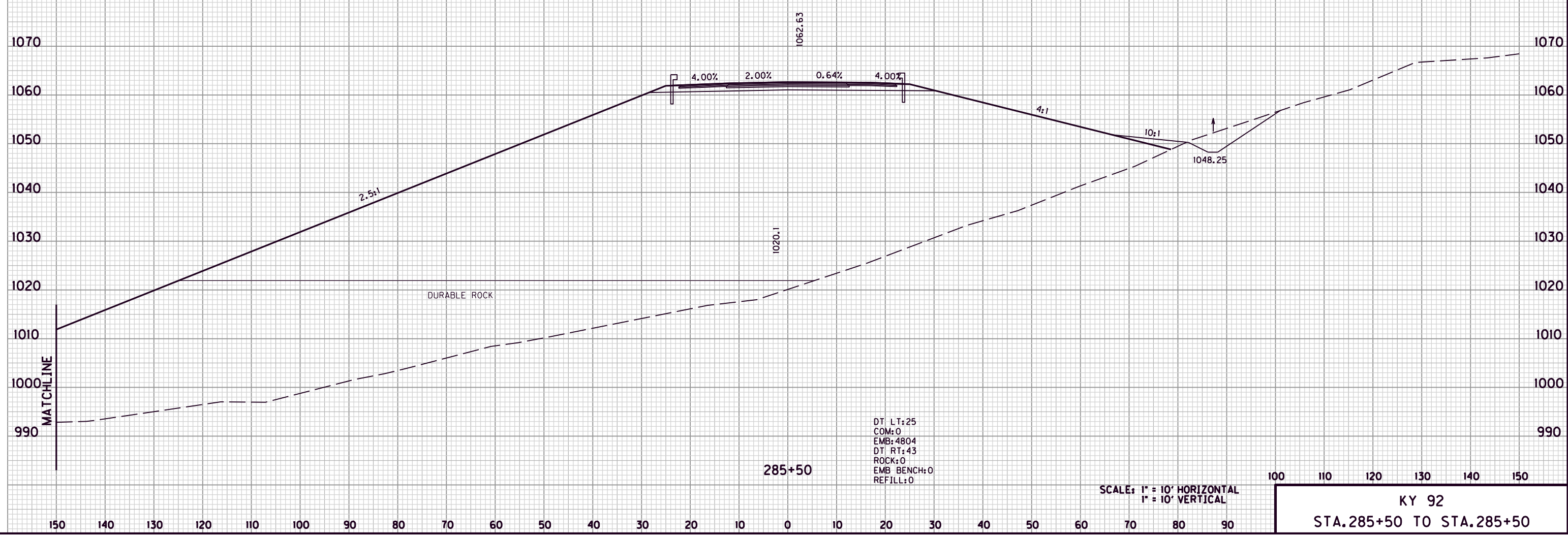
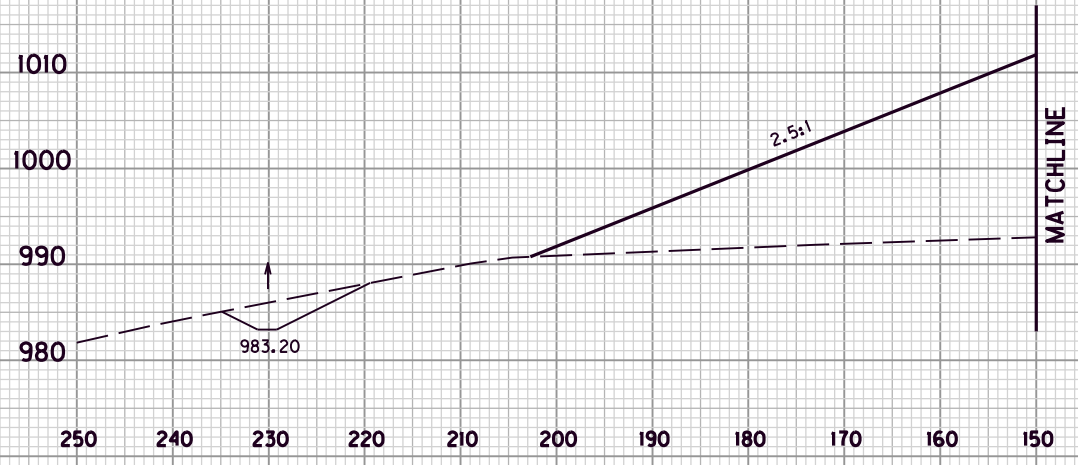
KY 92  
 STA. 285+00 TO STA. 285+00

MicroStation v8.1i.7.443 E-SHEET NAME: DATE PLOTTED: March 7, 2013 USER: msldps FILE NAME: G:\ENGR\H085.0\PHASE I\ACAD\XSEC\MAINLINE.DGN

COUNTY OF	ITEM NO.	SHEET NO.
WHITLEY	11-279.10	X166

DT LT    COM    EMB    DT RT    ROCK    EMB BENCH    REFILL

41       0       9698    115       0       0       0



DT LT:25  
COM:0  
EMB:4804  
DT RT:43  
ROCK:0  
EMB BENCH:0  
REFILL:0

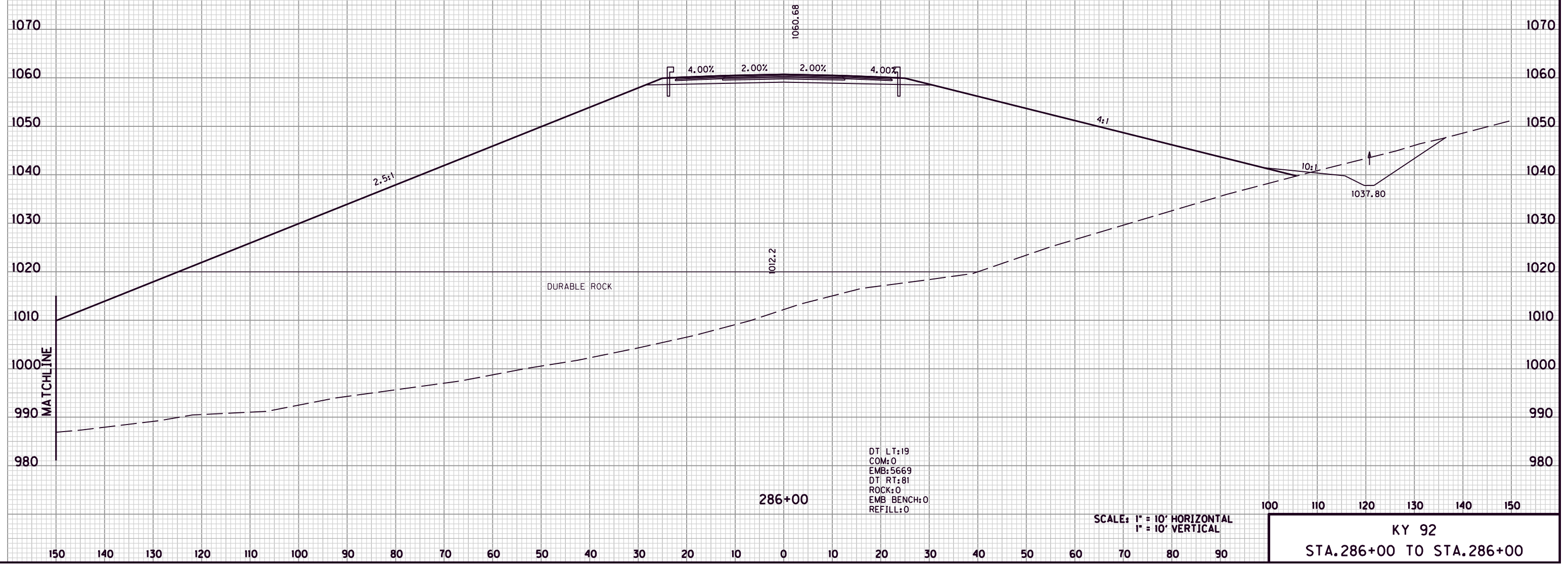
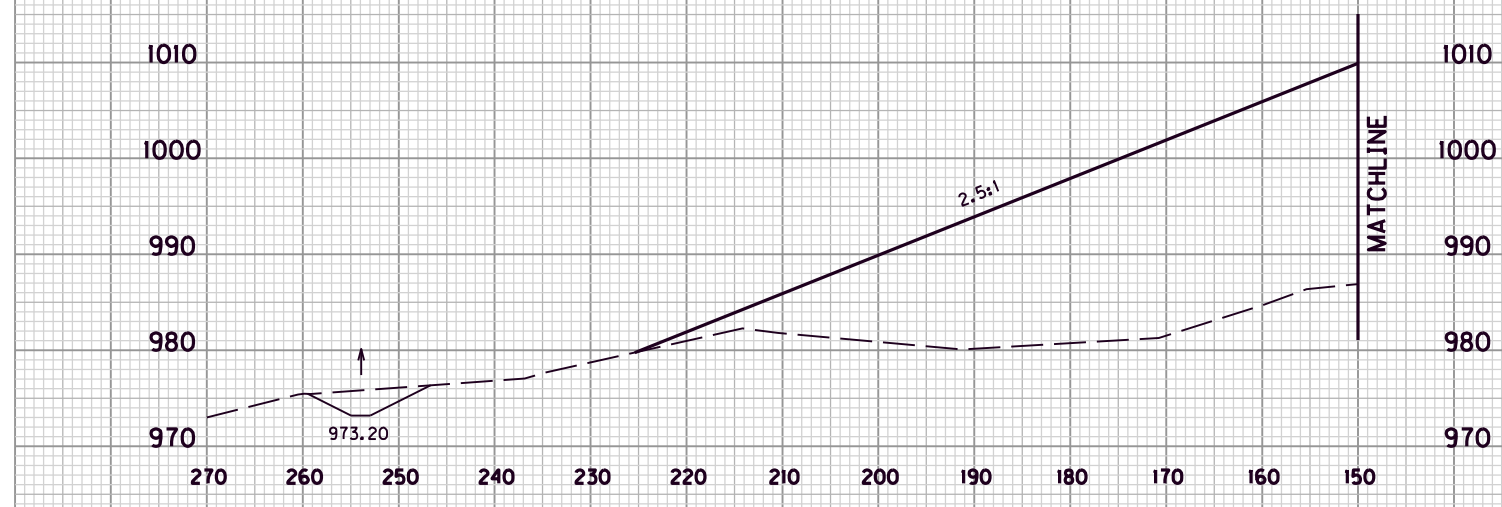
SCALE: 1" = 10' HORIZONTAL  
1" = 10' VERTICAL

100    110    120    130    140    150

KY 92  
STA.285+50 TO STA.285+50

MicroStation v8.11.7.443    E-SHEET NAME:    DATE PLOTTED: March 7, 2013    USER: msldps    FILE NAME: G:\ENGR\H085.01\PHASE I\ACAD\XSEC\MAINLINE.DGN

DT LT	COM	EMB	DT RT	ROCK	EMB BENCH	REFILL
81	0	10897	86	0	0	0



DT LT:19
COM:0
EMB:5669
DT RT:81
ROCK:0
EMB BENCH:0
REFILL:0

SCALE: 1" = 10' HORIZONTAL  
1" = 10' VERTICAL

100 110 120 130 140 150

KY 92  
STA. 286+00 TO STA. 286+00

FILE NAME: G:\ENGR\H0185.0\PHASE I\ACAD\XSEC\MAINLINE.DGN

USER: msldps  
DATE PLOTTED: March 7, 2013

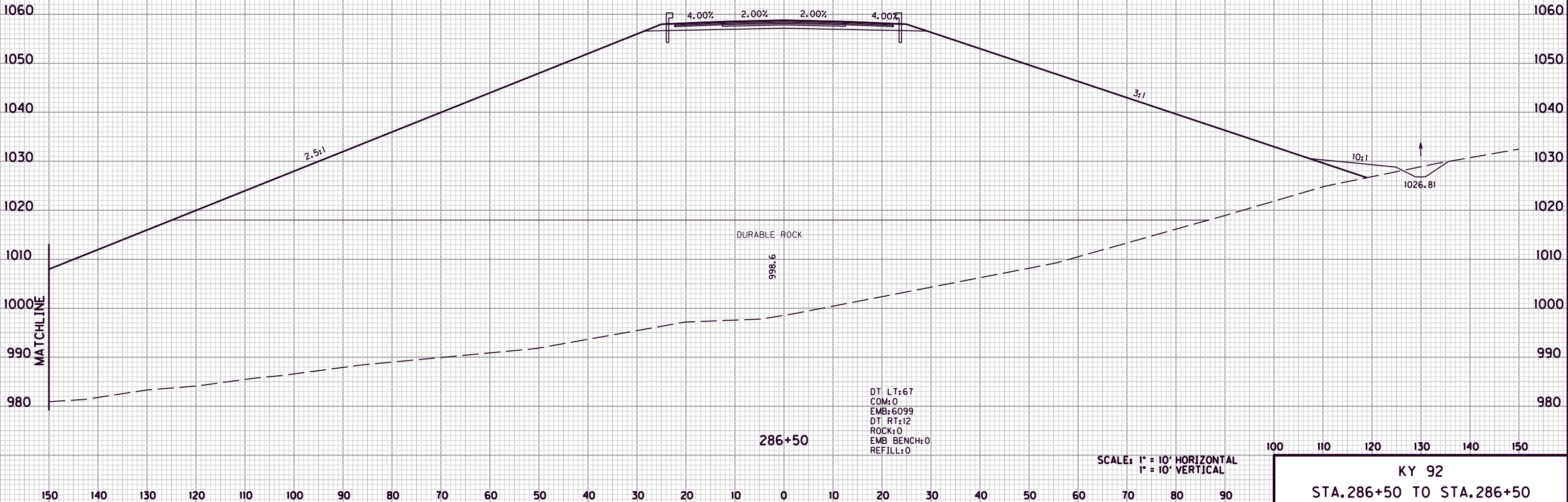
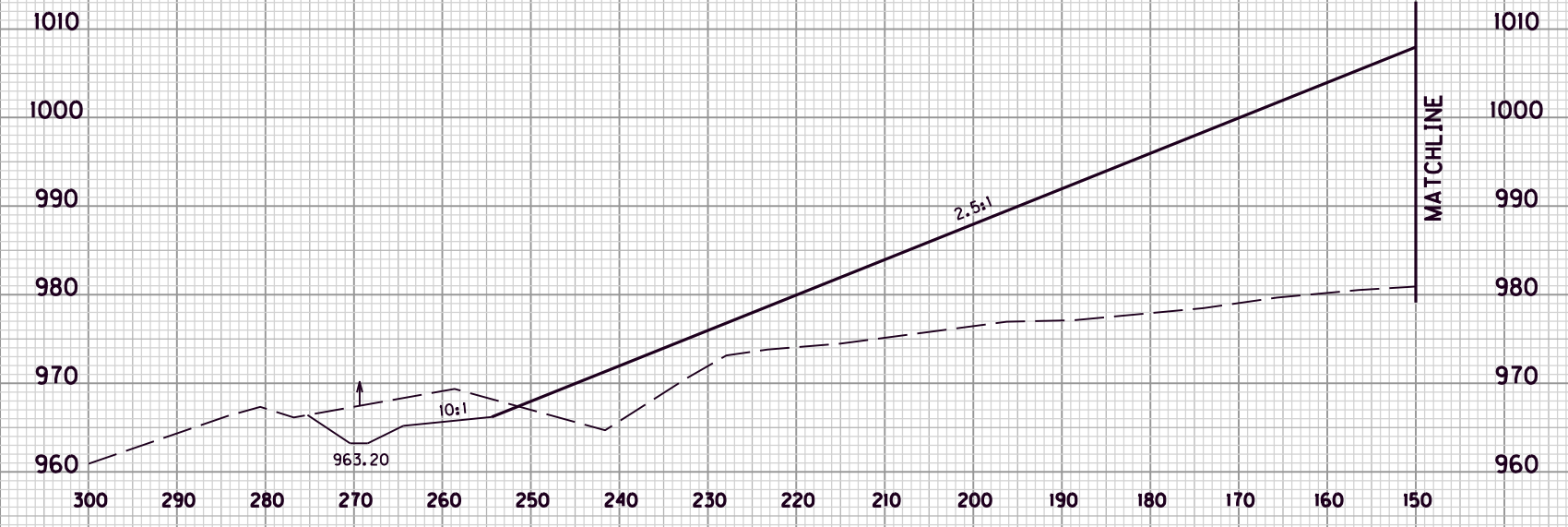
E-SHEET NAME:

MicroStation v8.11.7.443

COUNTY OF	ITEM NO.	SHEET NO.
WHITLEY	11-279.10	X168

DT LT    COM    EMB    DT RT    ROCK    EMB BENCH    REFILL

62    0    11141    25    0    0    0



DT LT:67  
COM:0  
EMB:6099  
DT RT:12  
ROCK:0  
EMB BENCH:0  
REFILL:0

286+50

SCALE: 1" = 10' HORIZONTAL  
1" = 10' VERTICAL

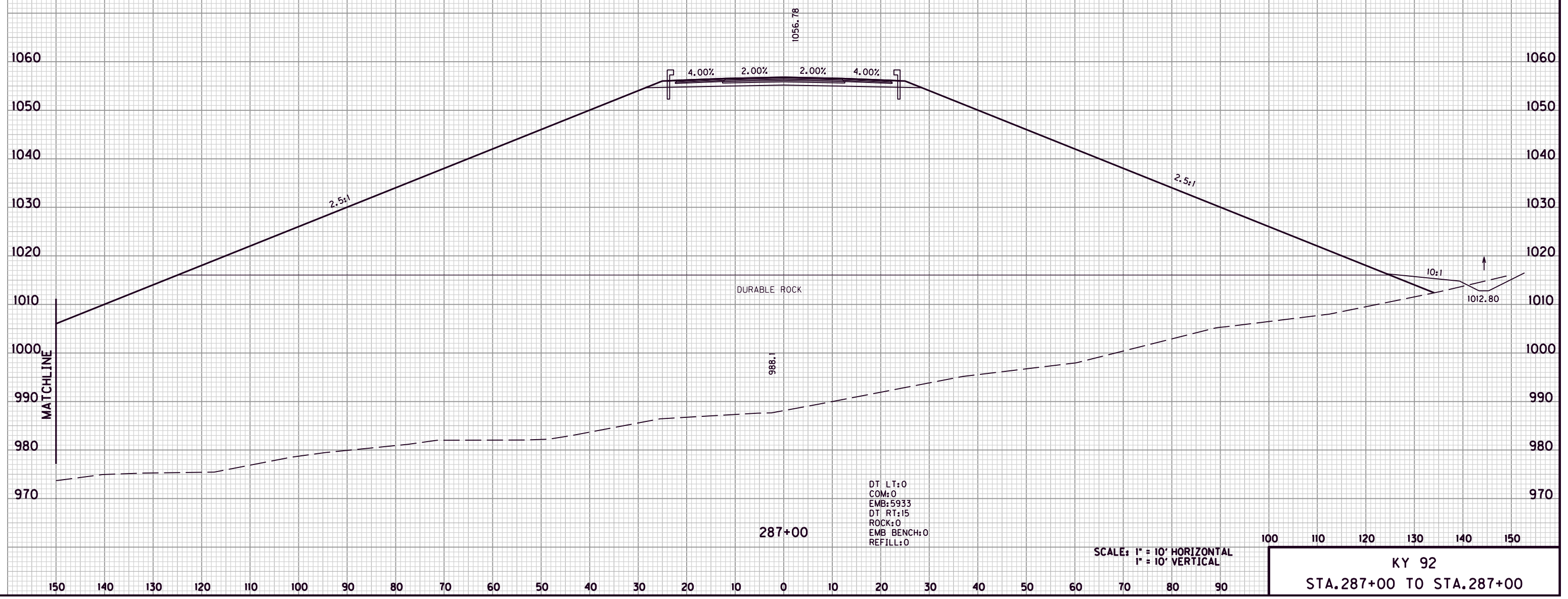
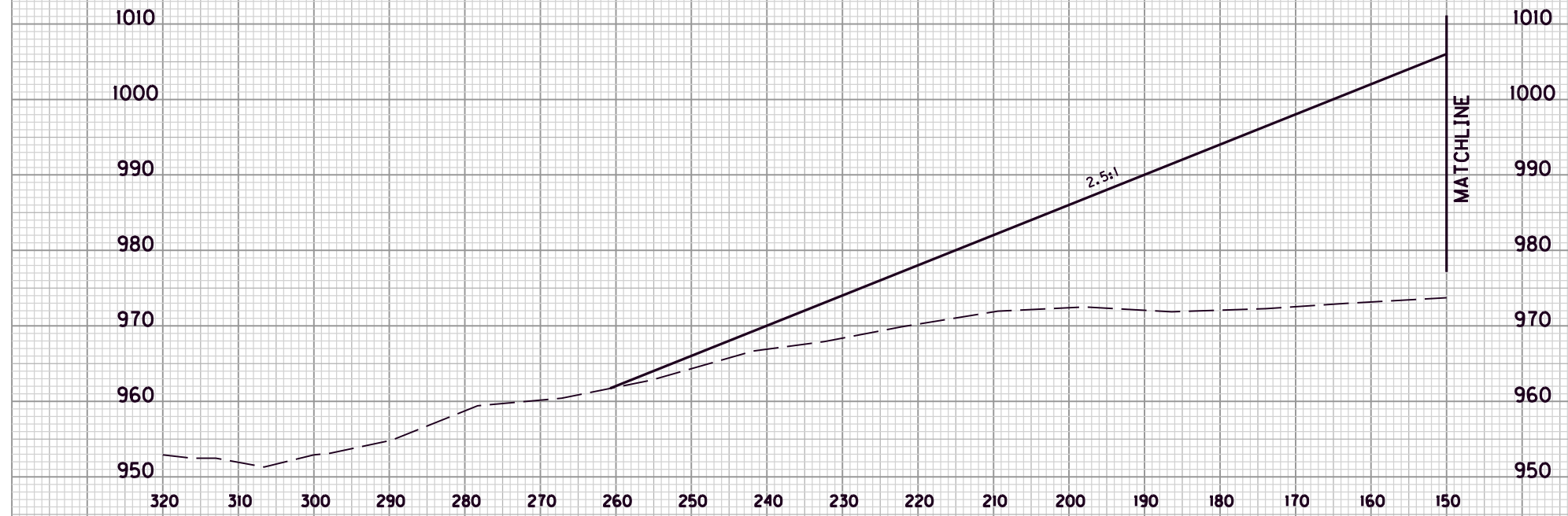
100    110    120    130    140    150

KY 92  
STA. 286+50 TO STA. 286+50

MicroStation v8.11.7.443    E-SHEET NAME:    DATE PLOTTED: March 7, 2013    USER: msldps    FILE NAME: G:\ENGR\H0185.01\PHASE II\CAD\XSEC\MAINLINE.DGN



DT LT	COM	EMB	DT RT	ROCK	EMB BENCH	REFILL
0	0	10096	30	0	0	0



DT LT:0  
 COM:0  
 EMB:5933  
 DT RT:15  
 ROCK:0  
 EMB BENCH:0  
 REFILL:0

287+00

SCALE: 1" = 10' HORIZONTAL  
 1" = 10' VERTICAL

100 110 120 130 140 150

KY 92  
 STA.287+00 TO STA.287+00

FILE NAME: G:\ENGR\HDIB5.0\PHASE II\CAD\XSEC\MAINLINE.DGN

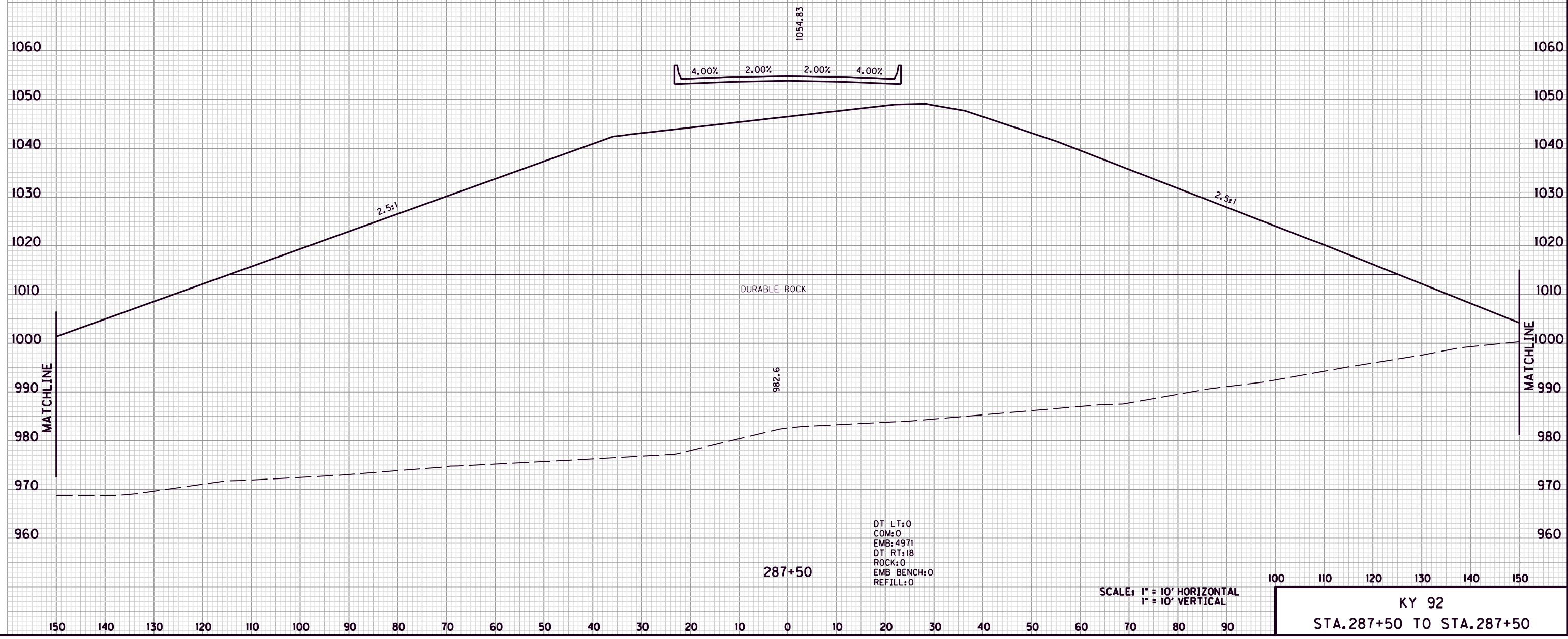
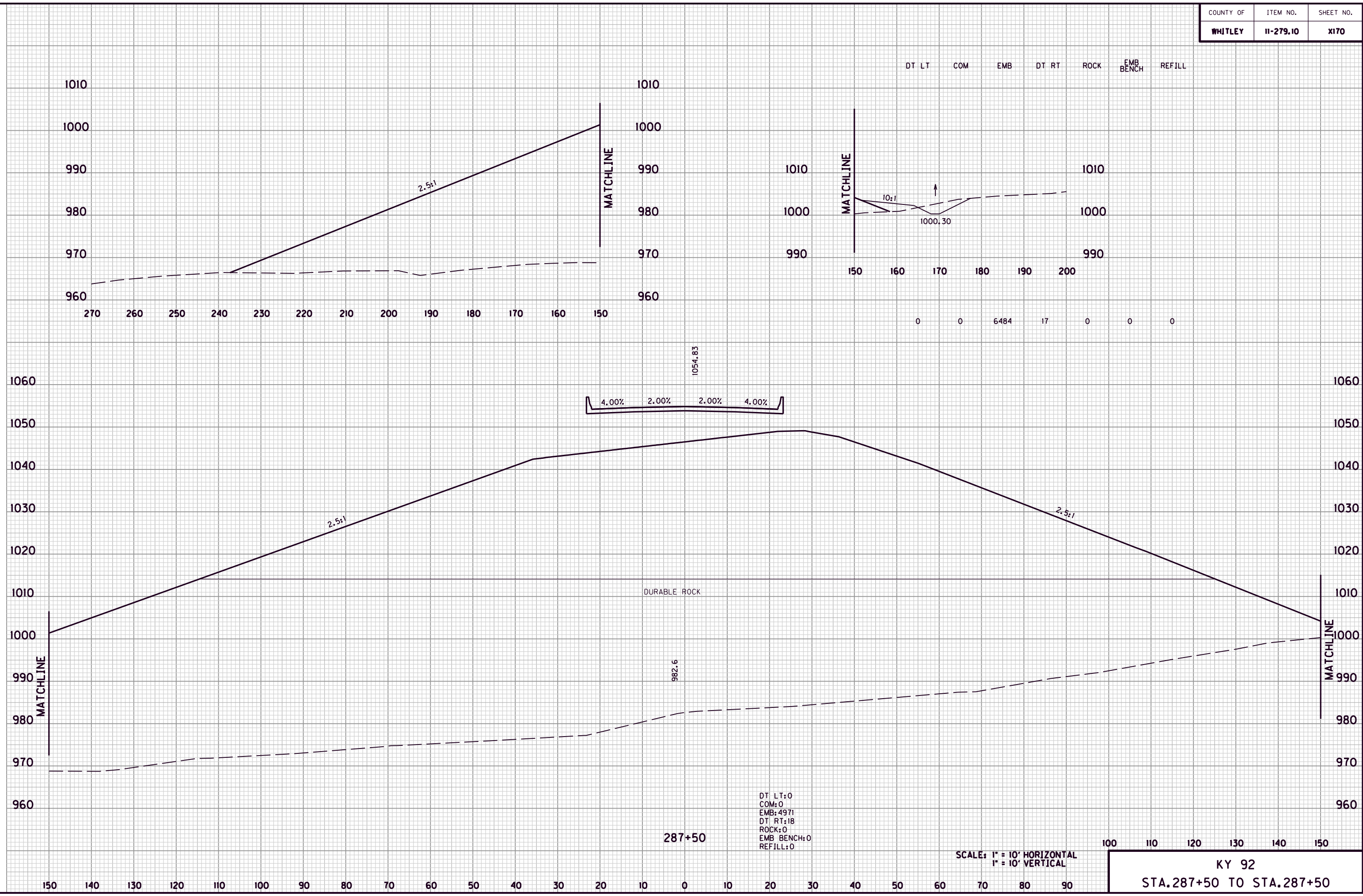
USER: msldps  
 DATE PLOTTED: March 7, 2013

E-SHEET NAME:

MicroStation v8.11.7.443

COUNTY OF	ITEM NO.	SHEET NO.
WHITLEY	11-279.10	X170

MicroStation v8.11.7.443 E-SHEET NAME: DATE PLOTTED: March 7, 2013 USER: msldps FILE NAME: G:\ENGR\H0185.01\PHASE I\ACAD\XSEC\MAINLINE.DGN



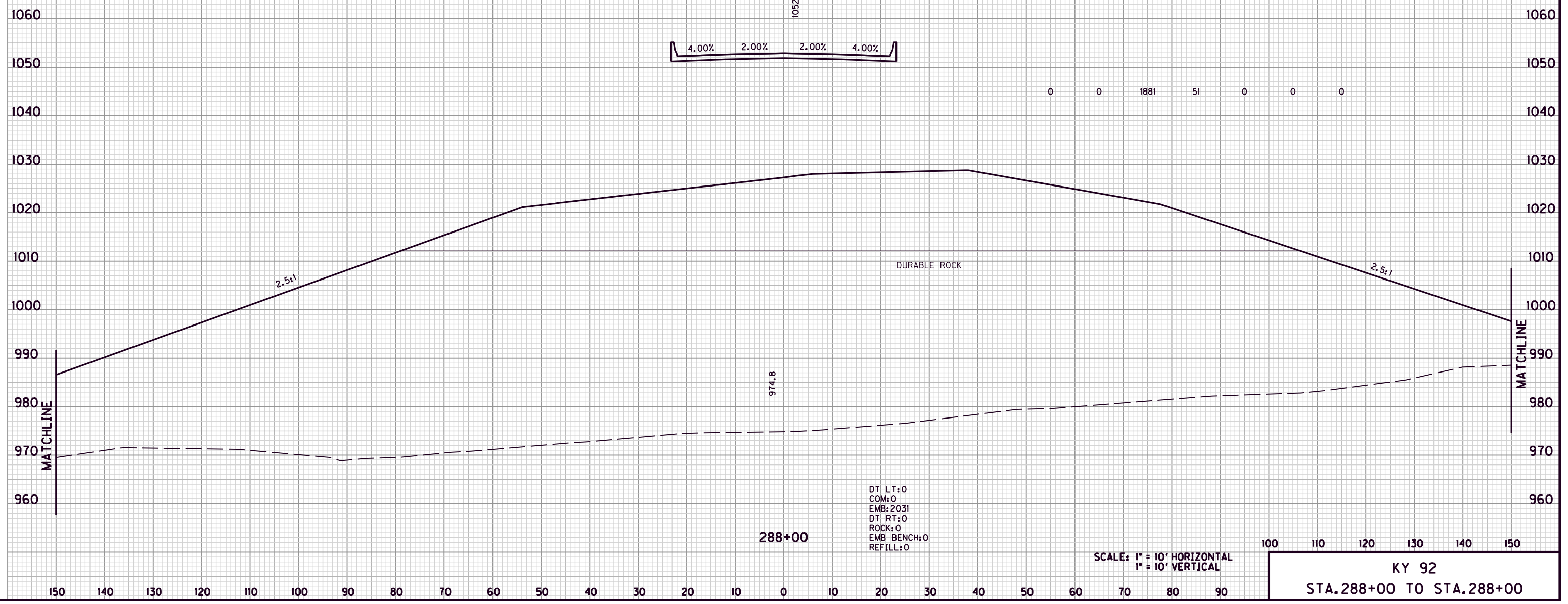
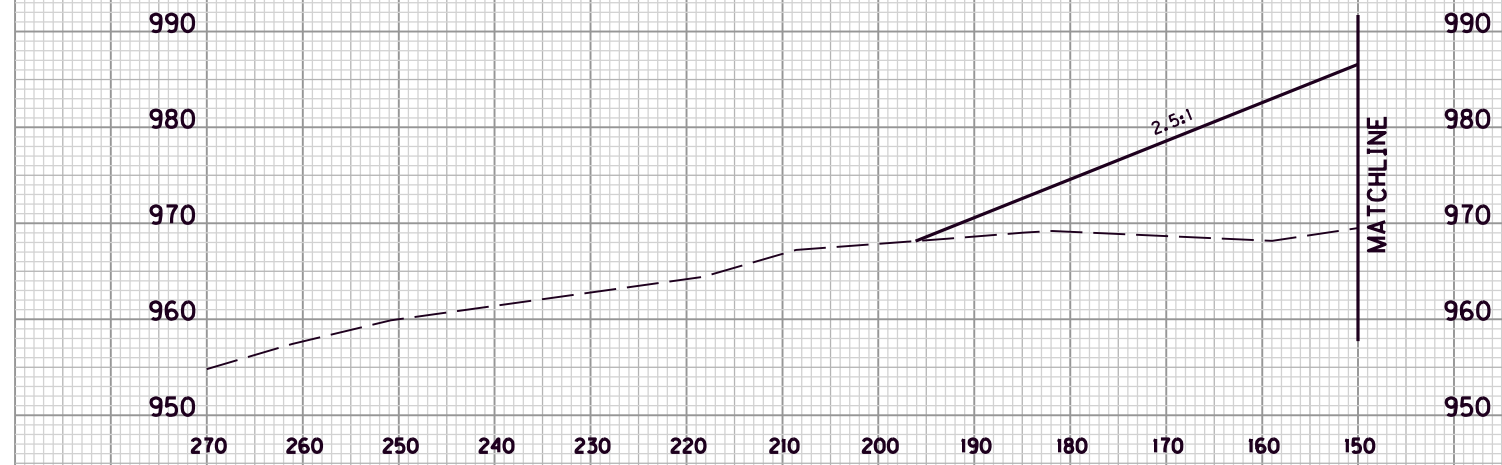
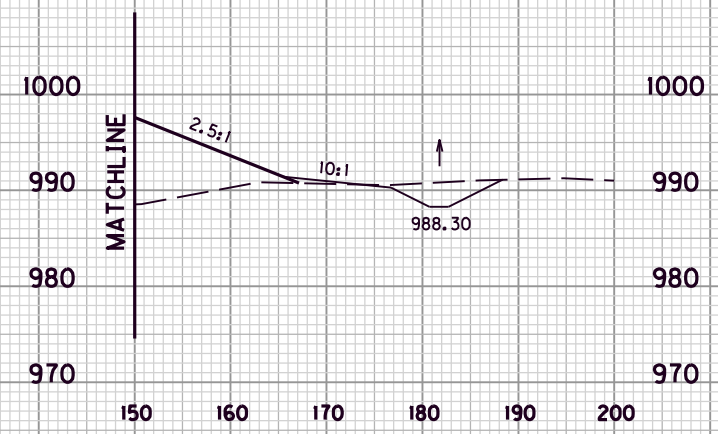
DT LT:0  
 COM:0  
 EMB:4971  
 DT RT:18  
 ROCK:0  
 EMB BENCH:0  
 REFILL:0

SCALE: 1" = 10' HORIZONTAL  
 1" = 10' VERTICAL

KY 92  
 STA.287+50 TO STA.287+50

COUNTY OF	ITEM NO.	SHEET NO.
WHITLEY	11-279.10	X171

DT LT    COM    EMB    DT RT    ROCK    EMB BENCH    REFILL



DT LT:0  
COM:0  
EMB:2031  
DT RT:0  
ROCK:0  
EMB BENCH:0  
REFILL:0

288+00

SCALE: 1" = 10' HORIZONTAL  
1" = 10' VERTICAL

100    110    120    130    140    150

KY 92  
STA.288+00 TO STA.288+00

FILE NAME: G:\ENGR\HDIB5.0\PHASE II\CAD\XSEC\MAINLINE.DGN

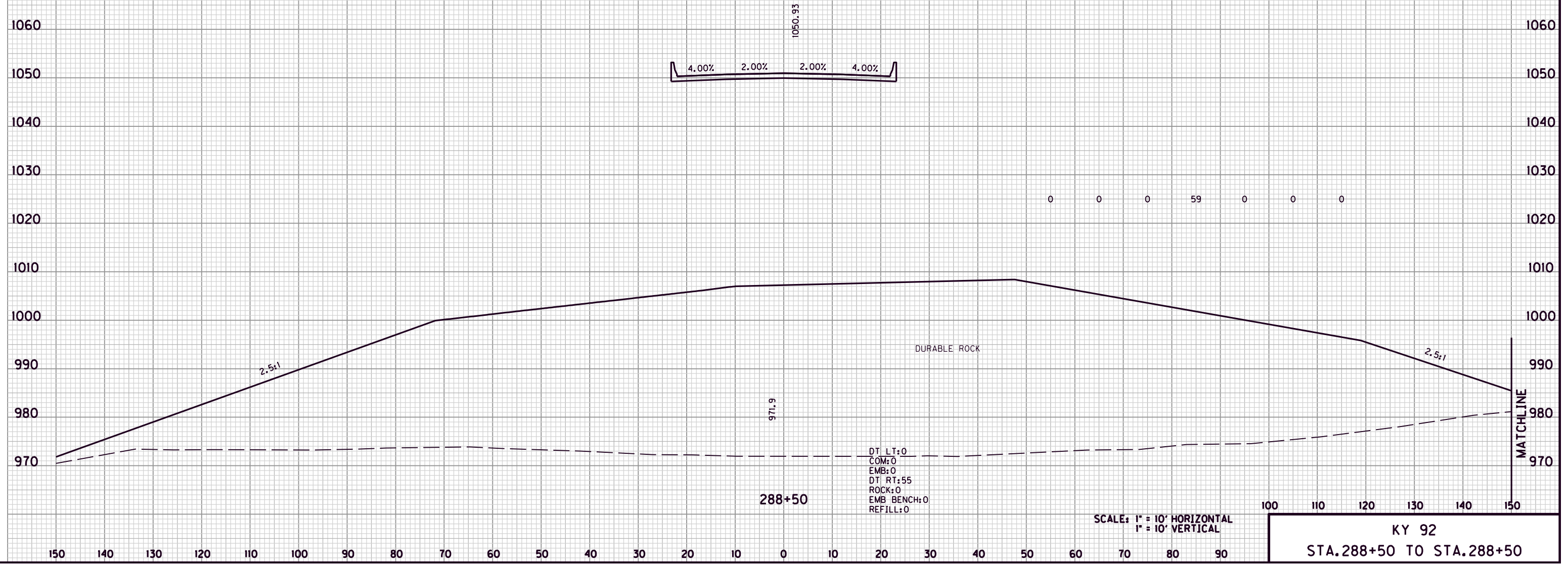
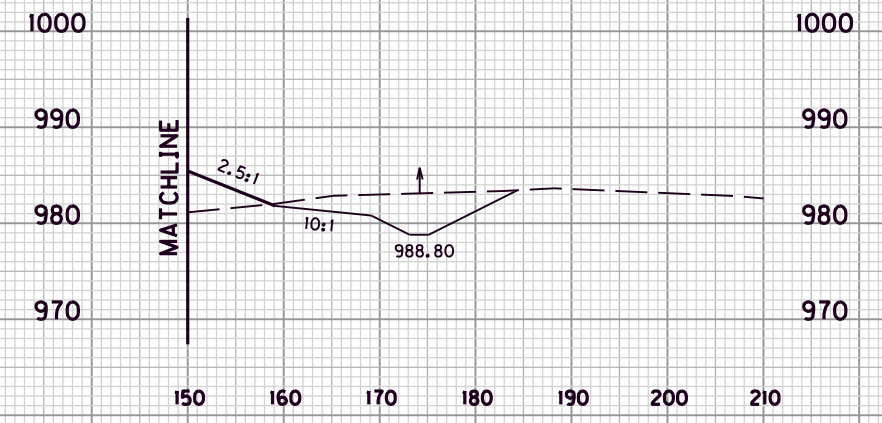
USER: msldps  
DATE PLOTTED: March 7, 2013

E-SHEET NAME:

MicroStation v8.11.7.443

COUNTY OF	ITEM NO.	SHEET NO.
WHITLEY	11-279.10	X172

DT LT COM EMB DT RT ROCK EMB BENCH REFILL



DT LT:0  
COM:0  
EMB:0  
DT RT:55  
ROCK:0  
EMB BENCH:0  
REFILL:0

288+50

SCALE: 1" = 10' HORIZONTAL  
1" = 10' VERTICAL

100 110 120 130 140 150

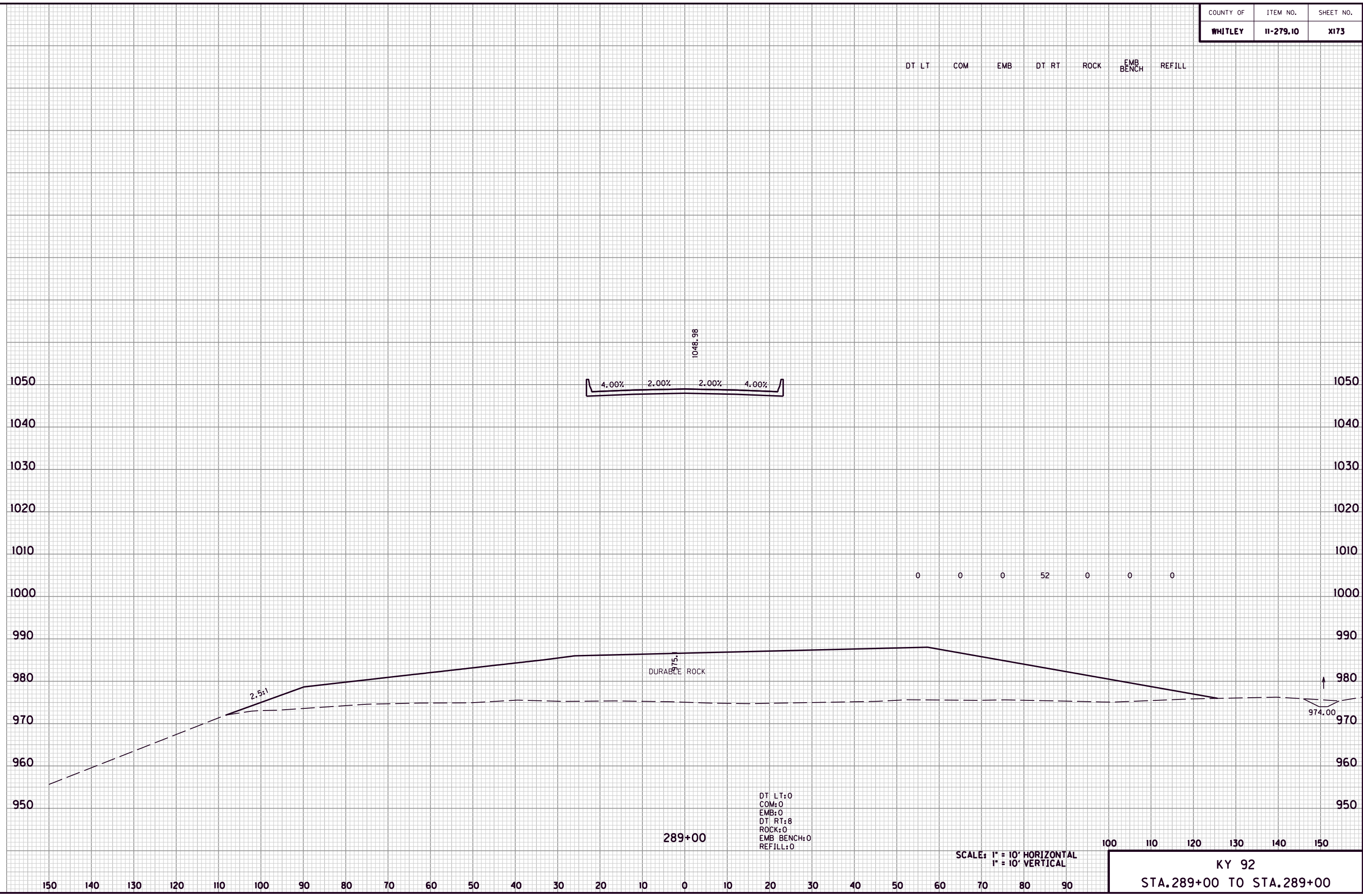
KY 92  
STA.288+50 TO STA.288+50

MicroStation v8.11.7.443 E-SHEET NAME: DATE PLOTTED: March 7, 2013 USER: msldps FILE NAME: G:\ENGR\H085.0\PHASE I\ACAD\XSEC\MAINLINE.DGN

COUNTY OF	ITEM NO.	SHEET NO.
WHITLEY	11-279.10	X173

DT LT    COM    EMB    DT RT    ROCK    EMB BENCH    REFILL

MicroStation v8.11.7.443    E-SHEET NAME:    DATE PLOTTED: March 7, 2013    USER: msldps    FILE NAME: G:\ENGR\H085.01\PHASE II\CAD\XSEC\MAINLINE.DGN



289+00

DT LT:0  
COM:0  
EMB:0  
DT RT:8  
ROCK:0  
EMB BENCH:0  
REFILL:0

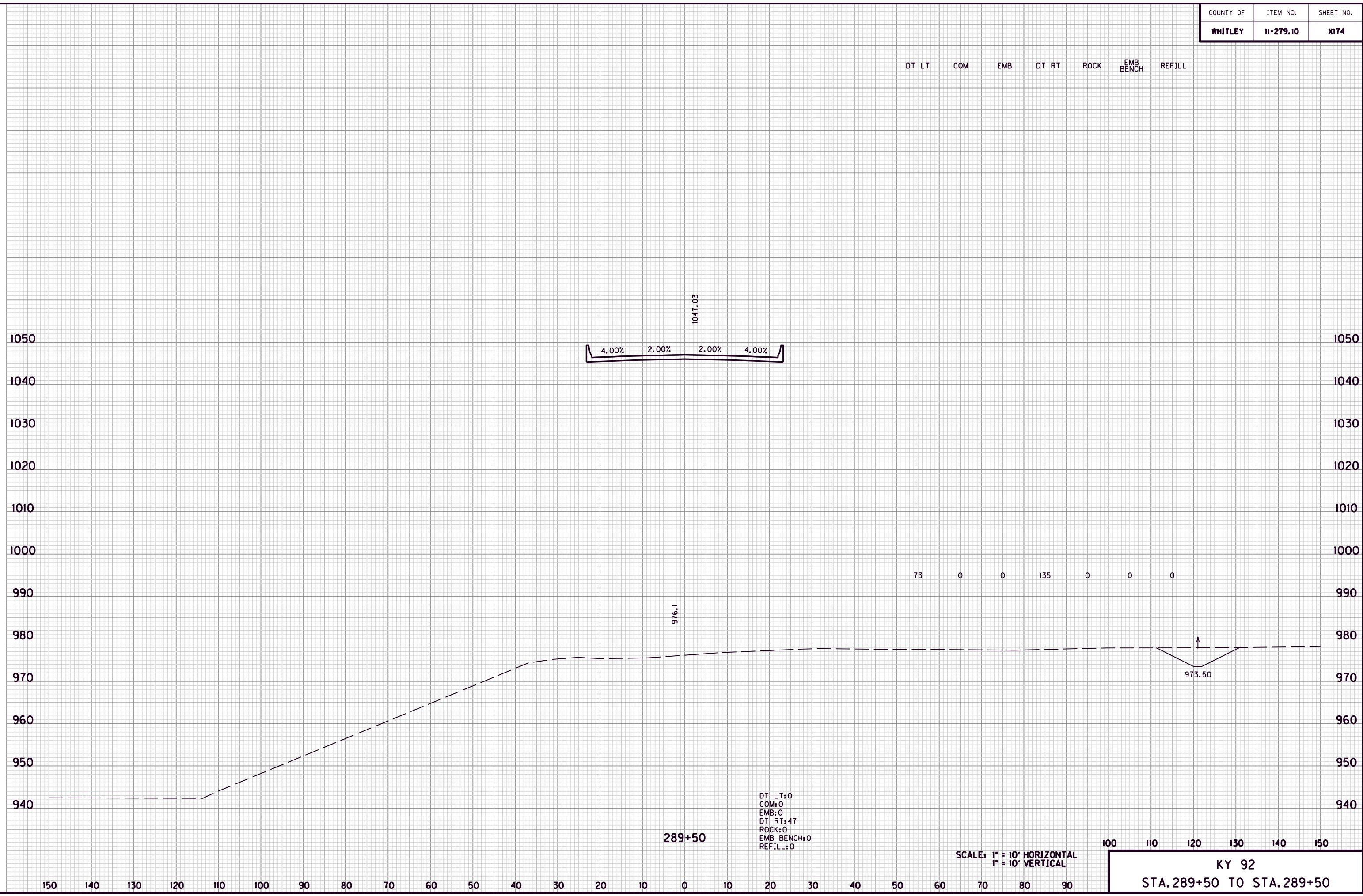
SCALE: 1" = 10' HORIZONTAL  
1" = 10' VERTICAL

100    110    120    130    140    150

KY 92  
STA. 289+00 TO STA. 289+00

COUNTY OF	ITEM NO.	SHEET NO.
WHITLEY	11-279.10	X174

DT LT    COM    EMB    DT RT    ROCK    EMB BENCH    REFILL



289+50

DT LT:0  
COM:0  
EMB:0  
DT RT:47  
ROCK:0  
EMB BENCH:0  
REFILL:0

SCALE: 1" = 10' HORIZONTAL  
1" = 10' VERTICAL

100    110    120    130    140    150

KY 92  
STA.289+50 TO STA.289+50

FILE NAME: G:\ENGR\H0185.01\PHASE I\ACAD\XSEC\MAINLINE.DGN

USER: msldps  
DATE PLOTTED: March 7, 2013

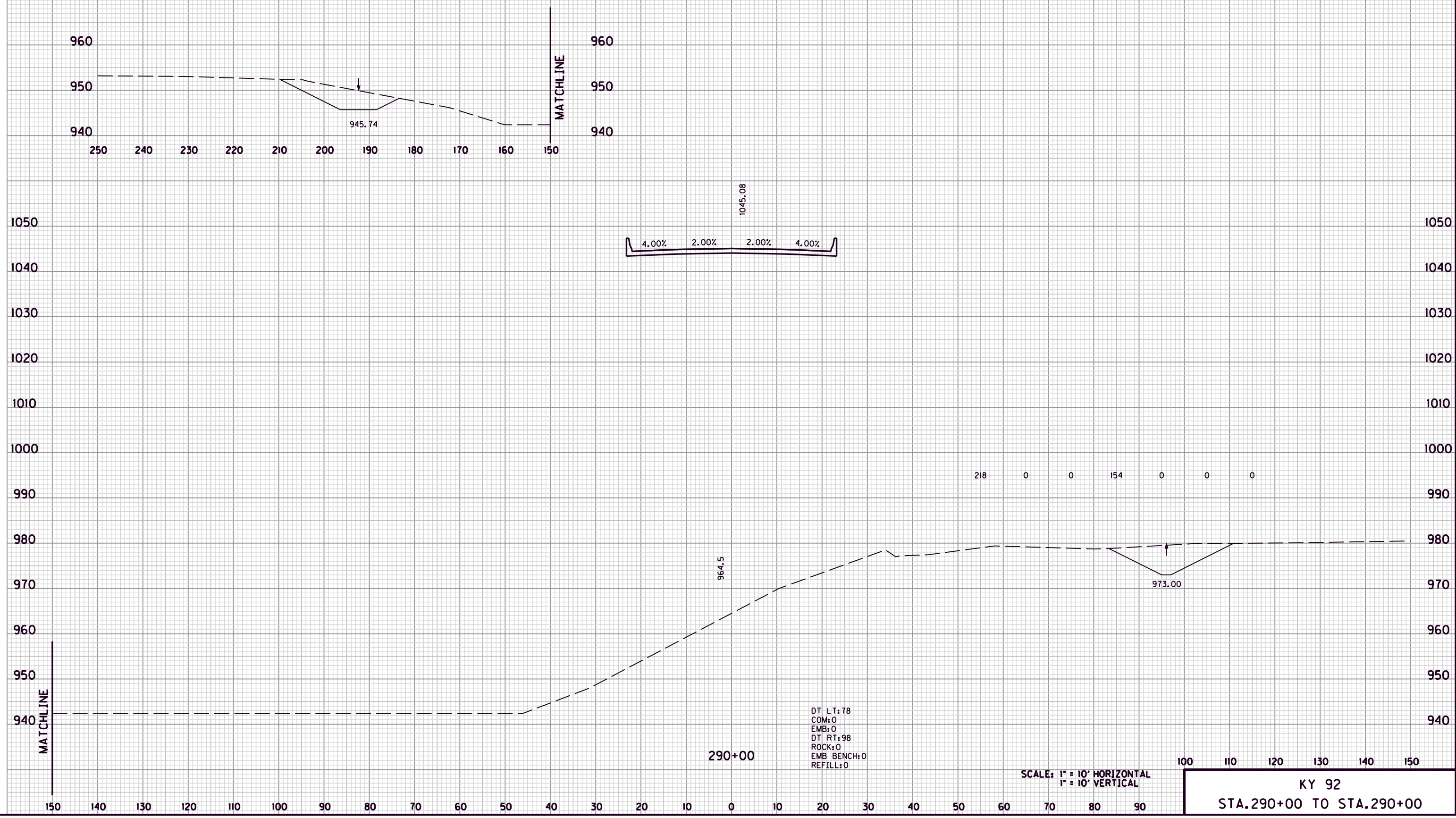
E-SHEET NAME:

MicroStation v8.11.7.443

150    140    130    120    110    100    90    80    70    60    50    40    30    20    10    0    10    20    30    40    50    60    70    80    90

COUNTY OF	ITEM NO.	SHEET NO.
WHITLEY	11-279.10	X175

DT LT    COM    EMB    DT RT    ROCK    EMB BENCH    REFILL



FILE NAME: G:\ENGR\H0185.01\PHASE I\ACAD\XSEC\MAINLINE.DGN

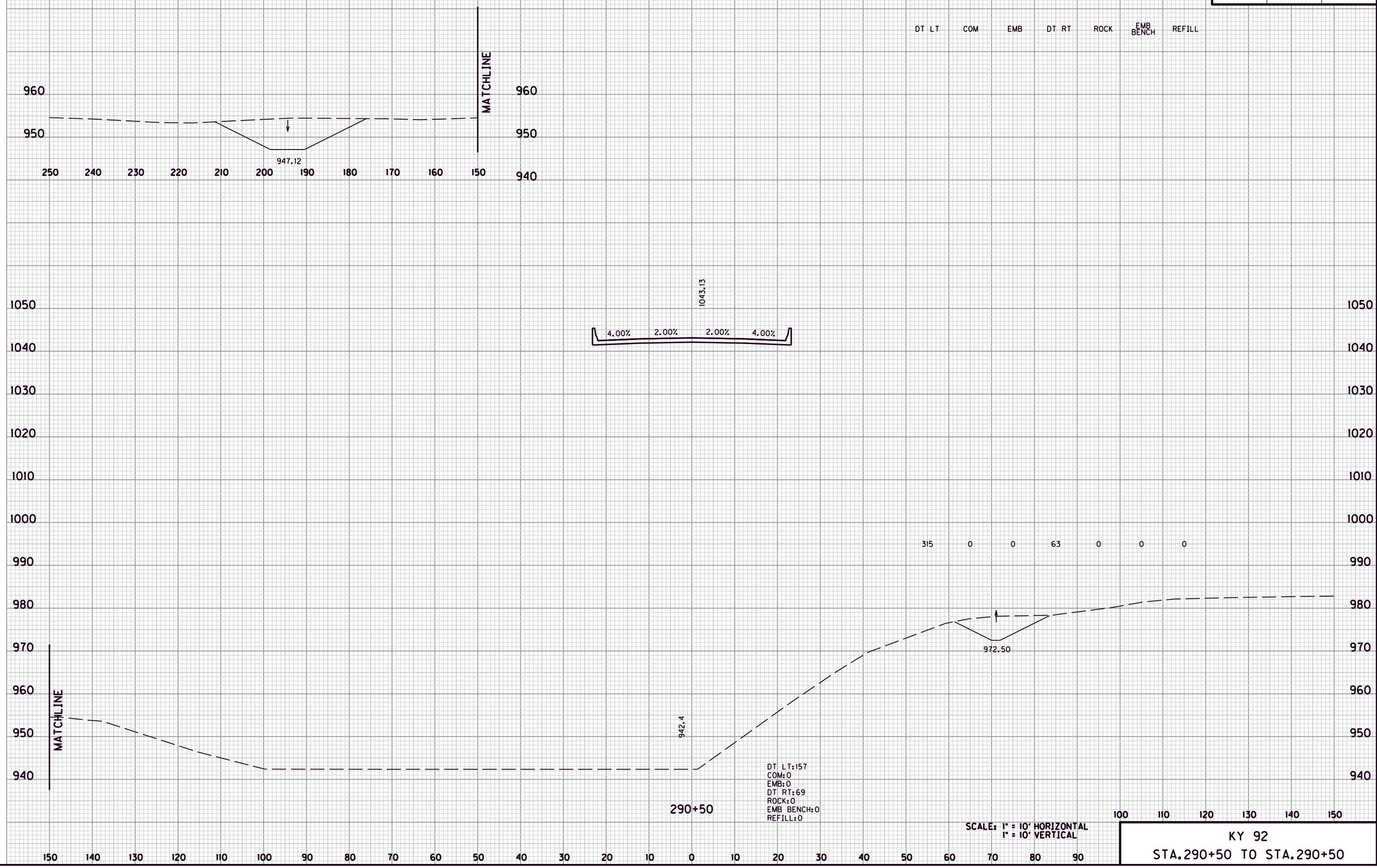
USER: msldps  
DATE PLOTTED: March 7, 2013

E-SHEET NAME:

MicroStation v8.11.7.443

COUNTY OF	ITEM NO.	SHEET NO.
WHITLEY	11-279.10	X176

DT LT    COM    EMB    DT RT    ROCK    EMB BENCH    REFILL



DT LT:157  
COM:0  
EMB:0  
DT RT:69  
ROCK:0  
EMB BENCH:0  
REFILL:0

SCALE: 1" = 10' HORIZONTAL  
1" = 10' VERTICAL

100    110    120    130    140    150

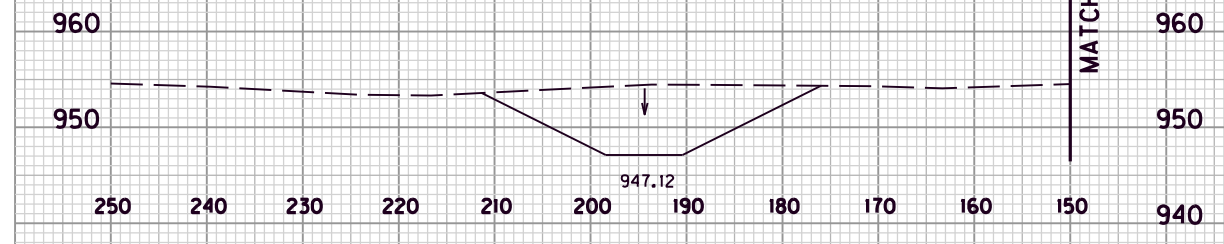
KY 92  
STA. 290+50 TO STA. 290+50

FILE NAME: G:\ENGR\H0185.01\PHASE II\CAD\XSEC\MAINLINE.INE.DGN

USER: msldps  
DATE PLOTTED: March 7, 2013

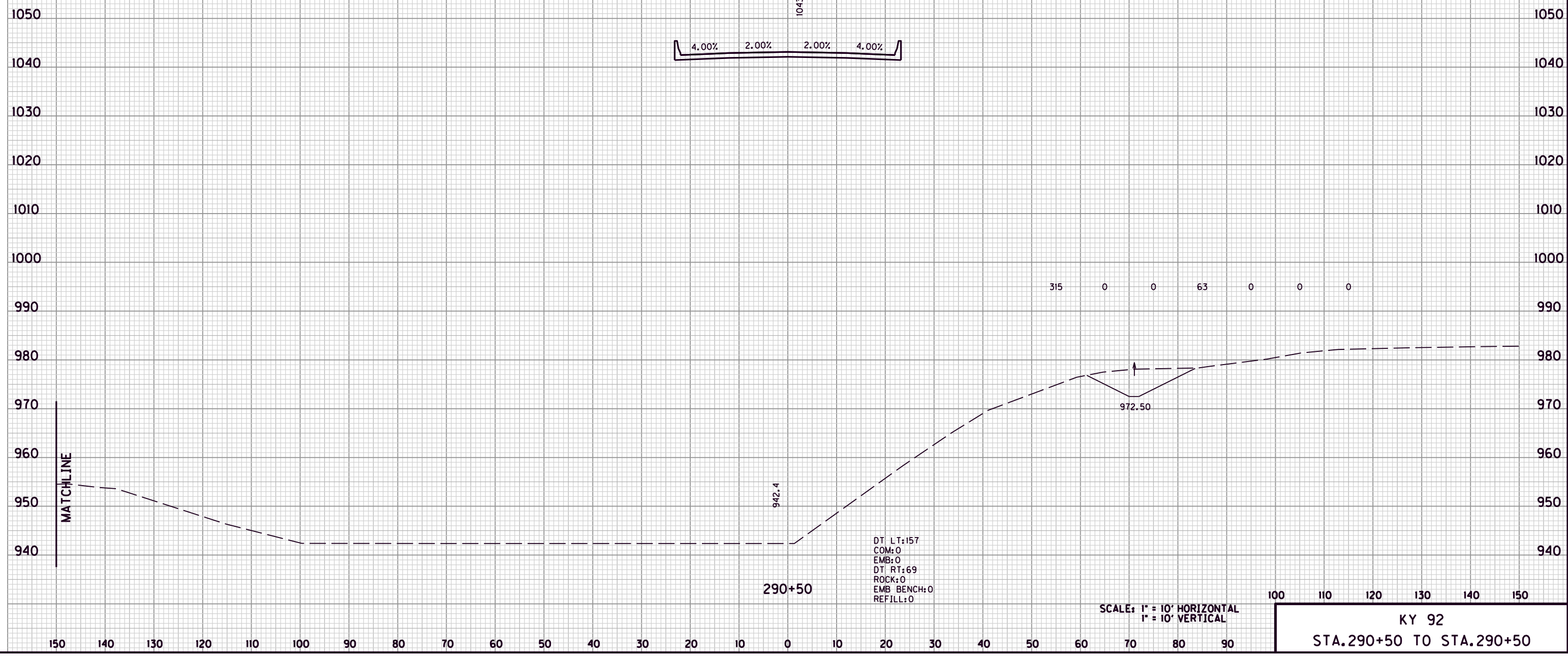
E-SHEET NAME:

MicroStation v8.11.7.443



MATCHLINE

250    240    230    220    210    200    190    180    170    160    150



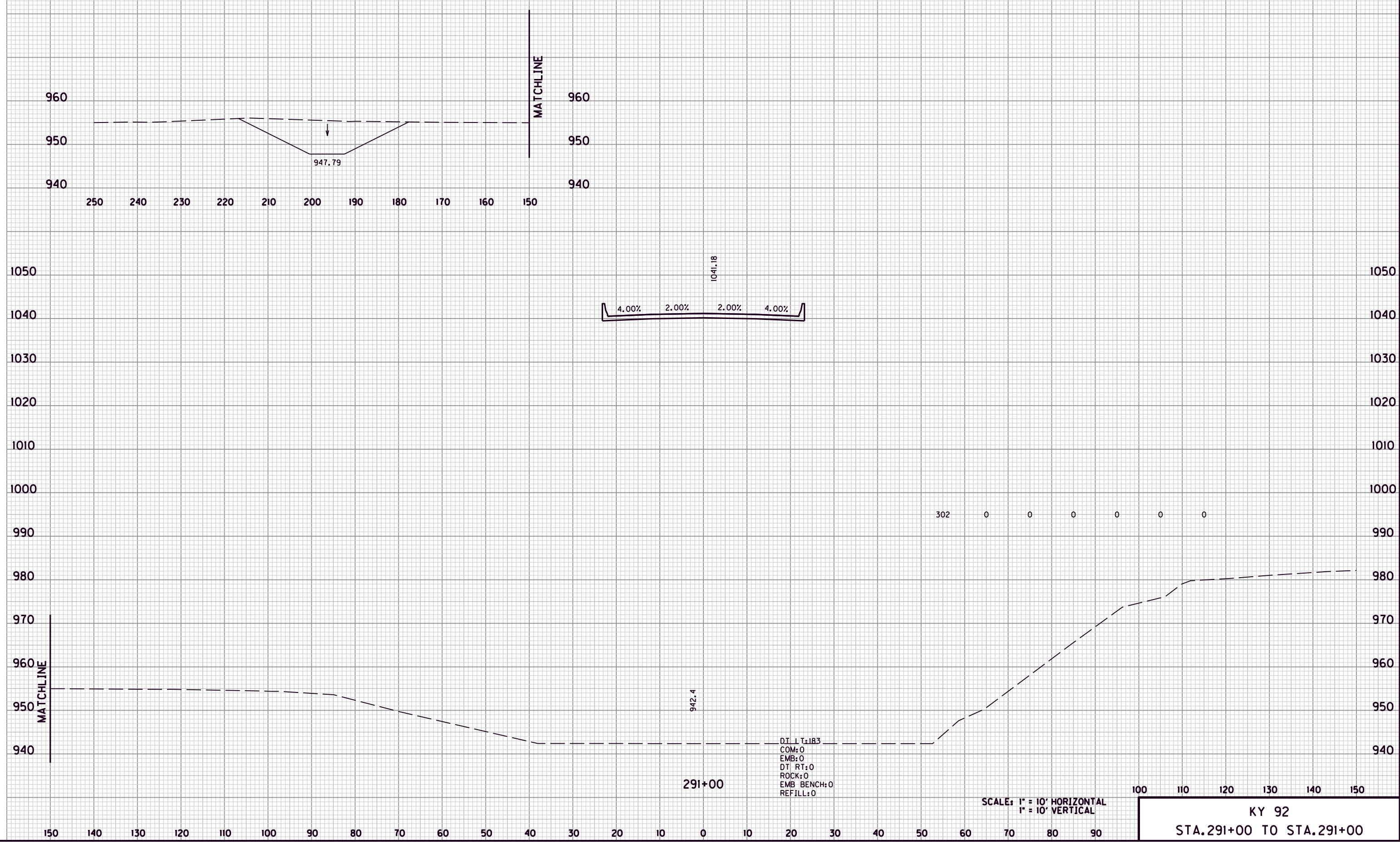
150    140    130    120    110    100    90    80    70    60    50    40    30    20    10    0    10    20    30    40    50    60    70    80    90

290+50



COUNTY OF	ITEM NO.	SHEET NO.
WHITLEY	11-279.10	X177

DT LT    COM    EMB    DT RT    ROCK    EMB BENCH    REFILL



FILE NAME: G:\ENGR\H0185.01\PHASE II\CAD\XSEC\MAINLINE.DGN

USER: msldps  
DATE PLOTTED: March 7, 2013

E-SHEET NAME:

MicroStation v8.11.7.443

DT LT: 183  
COM: 0  
EMB: 0  
DT RT: 0  
ROCK: 0  
EMB BENCH: 0  
REFILL: 0

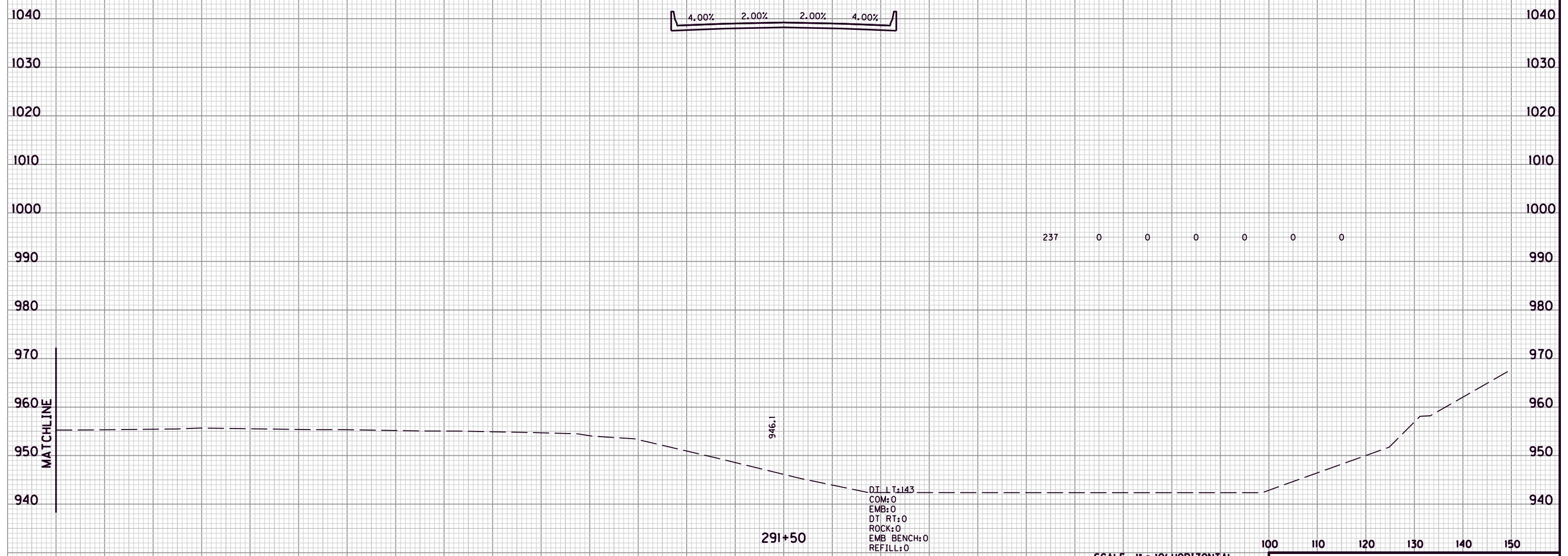
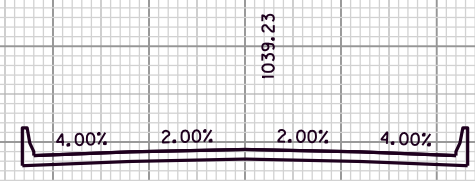
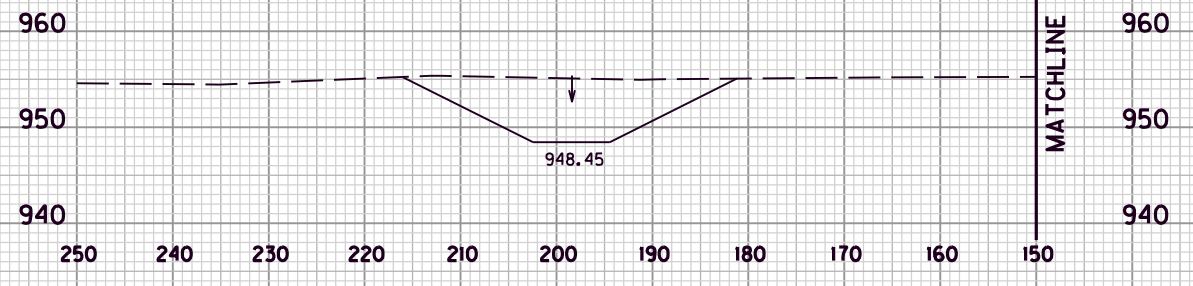
SCALE: 1" = 10' HORIZONTAL  
1" = 10' VERTICAL

100    110    120    130    140    150

**KY 92**  
STA. 291+00 TO STA. 291+00

COUNTY OF	ITEM NO.	SHEET NO.
WHITLEY	11-279.10	X178

DT LT    COM    EMB    DT RT    ROCK    EMB BENCH    REFILL



DT LT:143  
COM:0  
EMB:0  
DT RT:0  
ROCK:0  
EMB BENCH:0  
REFILL:0

291+50

SCALE: 1" = 10' HORIZONTAL  
1" = 10' VERTICAL

100    110    120    130    140    150

KY 92  
STA.291+50 TO STA.291+50

FILE NAME: G:\ENGR\HDIB5.0\PHASE II\CAD\XSEC\MAINLINE.DGN

USER: msldps  
DATE PLOTTED: March 7, 2013

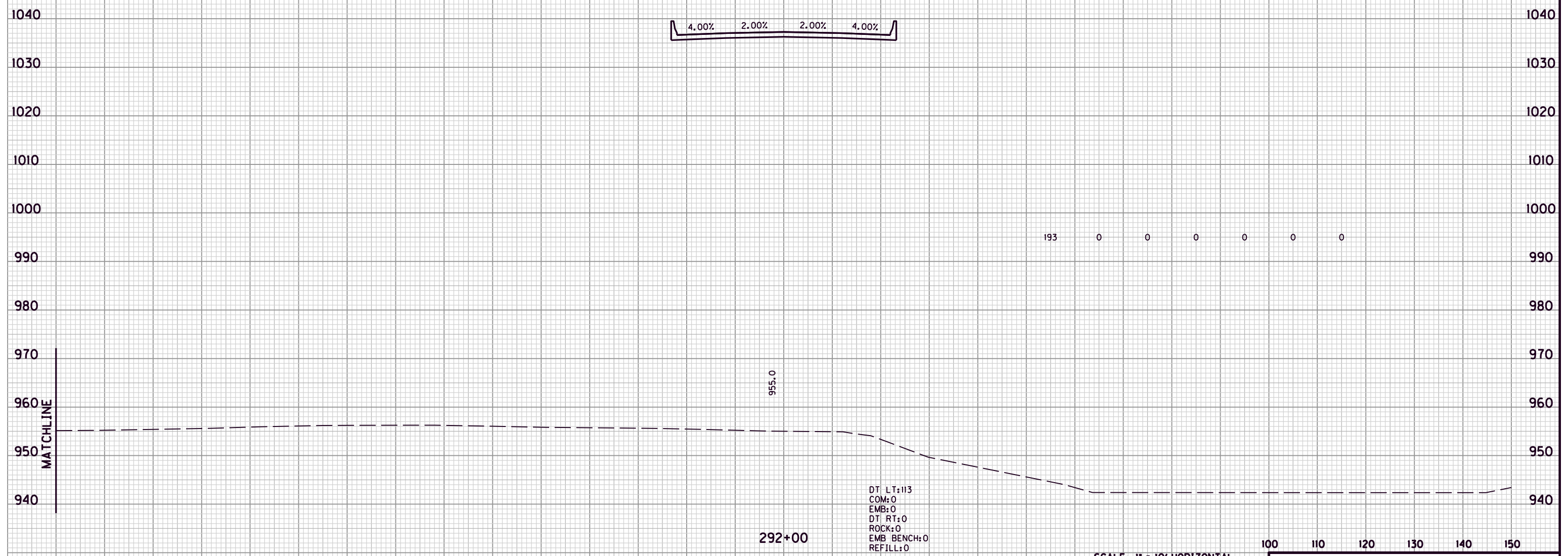
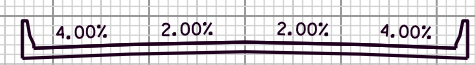
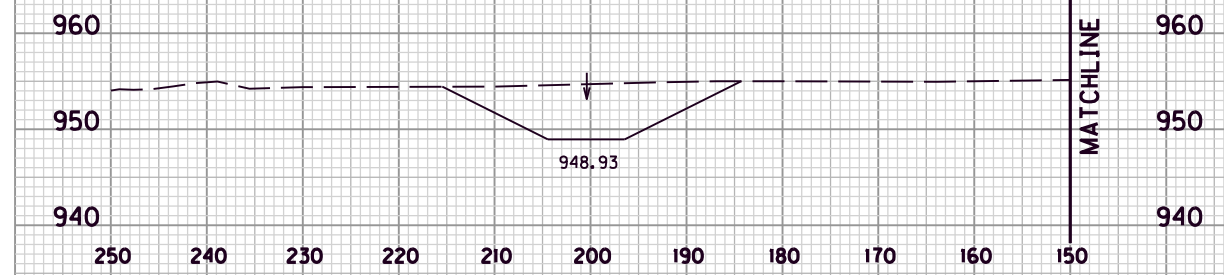
E-SHEET NAME:

MicroStation v8.11.7.443

150    140    130    120    110    100    90    80    70    60    50    40    30    20    10    0    10    20    30    40    50    60    70    80    90

COUNTY OF	ITEM NO.	SHEET NO.
WHITLEY	11-279.10	X179

DT LT    COM    EMB    DT RT    ROCK    EMB BENCH    REFILL



DT LT:113  
COM:0  
EMB:0  
DT RT:0  
ROCK:0  
EMB BENCH:0  
REFILL:0

SCALE: 1" = 10' HORIZONTAL  
1" = 10' VERTICAL

100    110    120    130    140    150

KY 92  
STA. 292+00 TO STA. 292+00

FILE NAME: G:\ENGR\H085.0\PHASE II\CAD\XSEC\MAINLINE.DGN

USER: msldps  
DATE PLOTTED: March 7, 2013

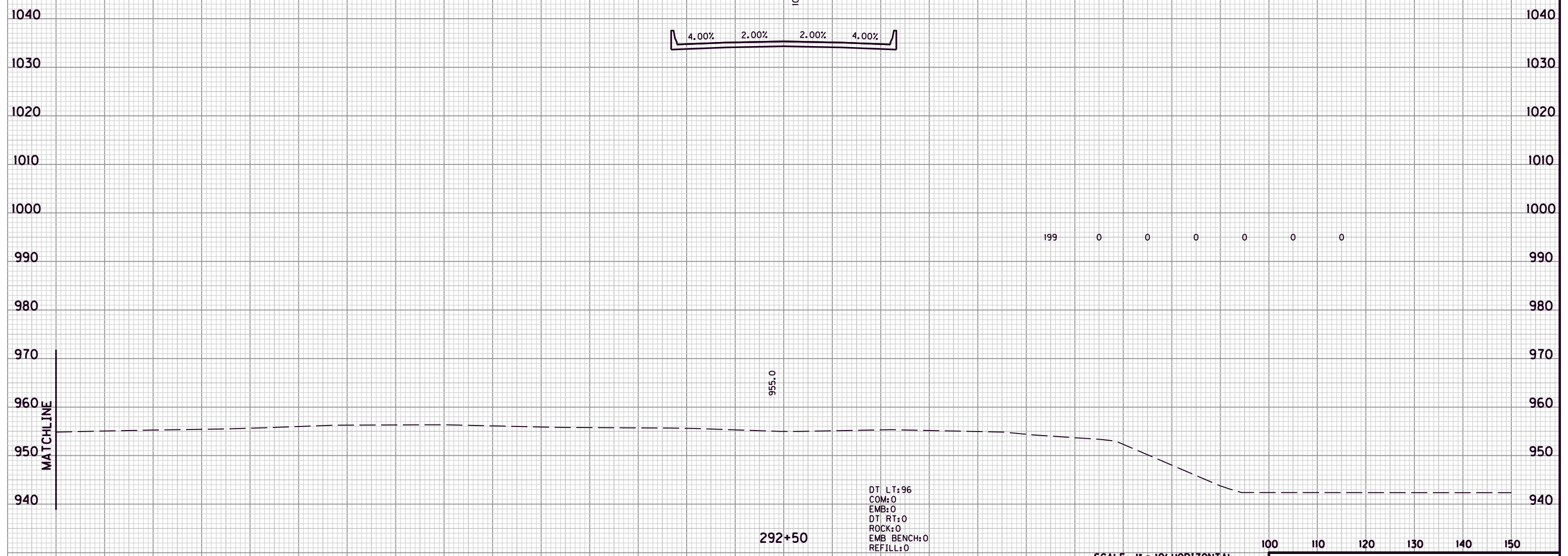
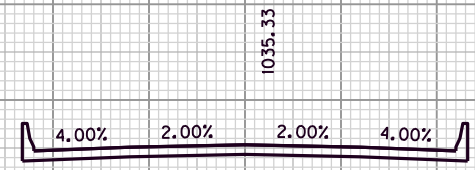
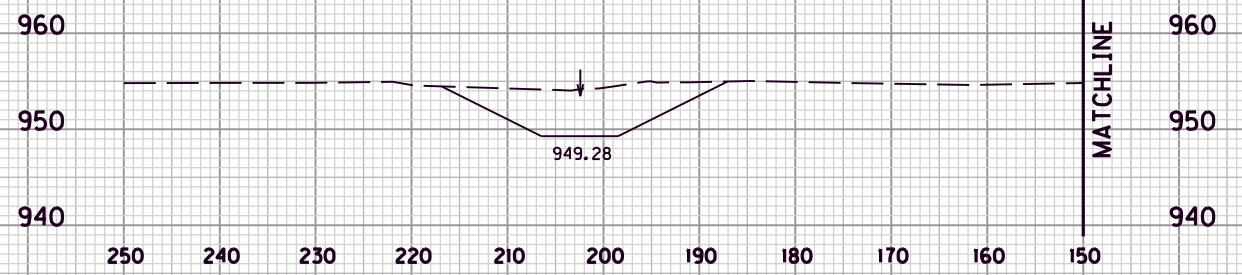
E-SHEET NAME:

MicroStation v8.11.7.443

150    140    130    120    110    100    90    80    70    60    50    40    30    20    10    0    10    20    30    40    50    60    70    80    90

COUNTY OF	ITEM NO.	SHEET NO.
WHITLEY	11-279.10	X180

DT LT    COM    EMB    DT RT    ROCK    EMB BENCH    REFILL



DT LT:96  
COM:0  
EMB:0  
DT RT:0  
ROCK:0  
EMB BENCH:0  
REFILL:0

SCALE: 1" = 10' HORIZONTAL  
1" = 10' VERTICAL

100    110    120    130    140    150

KY 92  
STA. 292+50 TO STA. 292+50

FILE NAME: G:\ENGR\H0185.01\PHASE I\ACAD\XSEC\MAINLINE.DGN

USER: msldps  
DATE PLOTTED: March 7, 2013

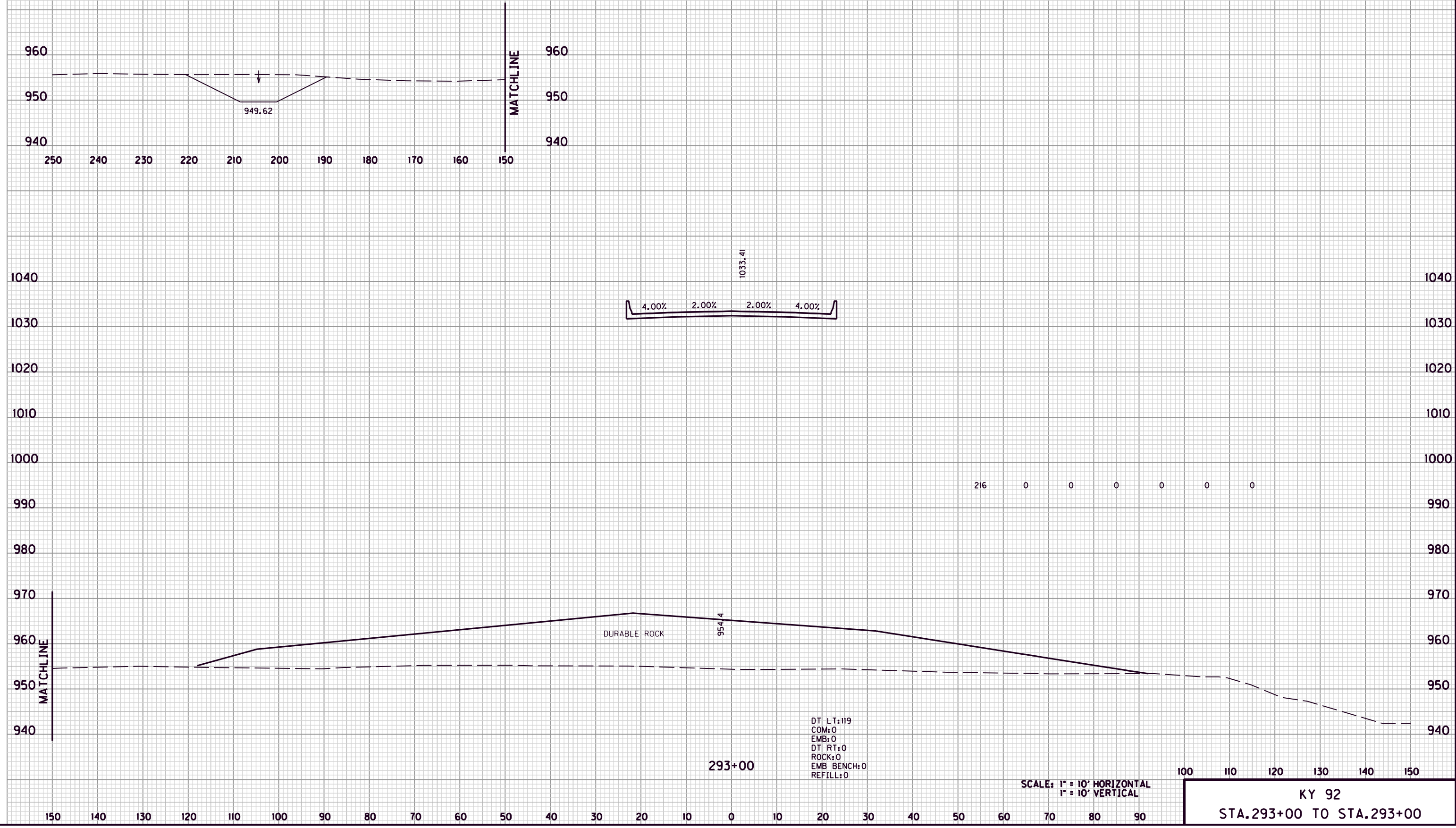
E-SHEET NAME:

MicroStation v8.11.7.443

150    140    130    120    110    100    90    80    70    60    50    40    30    20    10    0    10    20    30    40    50    60    70    80    90

COUNTY OF	ITEM NO.	SHEET NO.
WHITLEY	11-279.10	X181

DT LT    COM    EMB    DT RT    ROCK    EMB BENCH    REFILL



FILE NAME: G:\ENGR\H0185.0\PHASE II\CAD\XSEC\MMAINL.INE.DGN

USER: msldps  
DATE PLOTTED: March 7, 2013

E-SHEET NAME:

MicroStation v8.11.7.443

DT LT:119  
COM:0  
EMB:0  
DT RT:0  
ROCK:0  
EMB BENCH:0  
REFILL:0

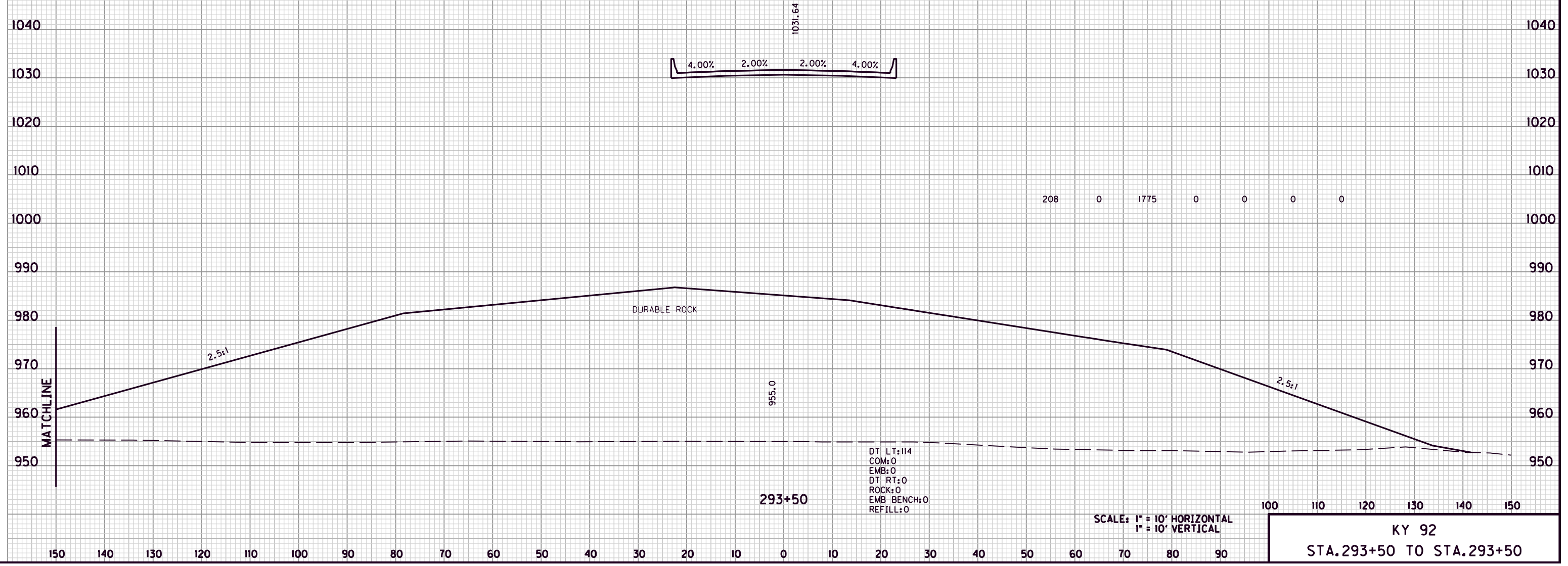
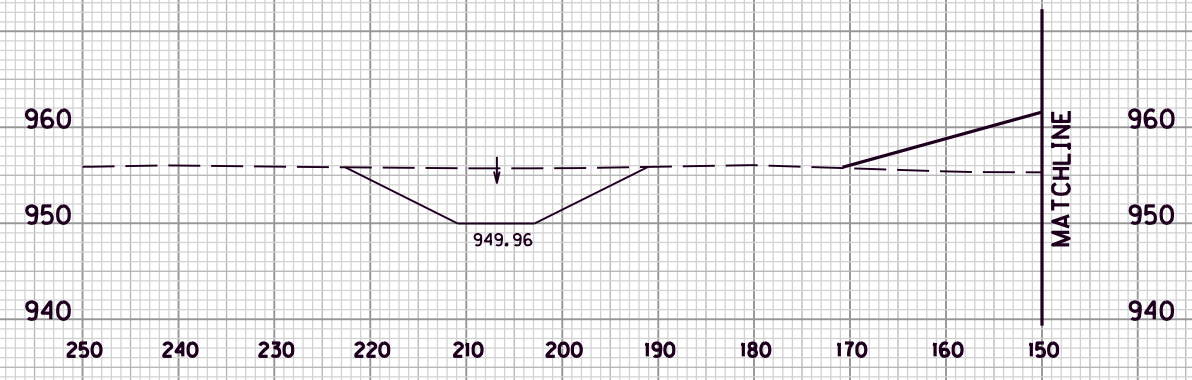
SCALE: 1" = 10' HORIZONTAL  
1" = 10' VERTICAL

100    110    120    130    140    150

KY 92  
STA.293+00 TO STA.293+00

COUNTY OF	ITEM NO.	SHEET NO.
WHITLEY	11-279.10	X182

DT LT    COM    EMB    DT RT    ROCK    EMB BENCH    REFILL



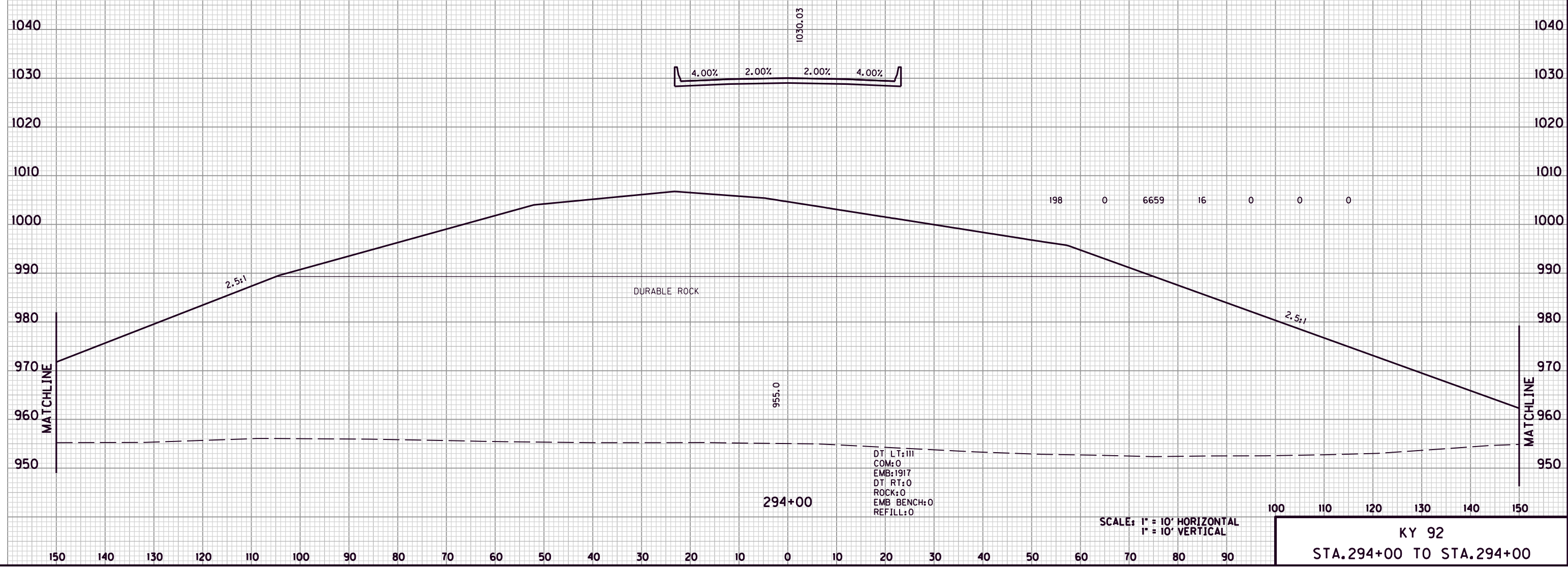
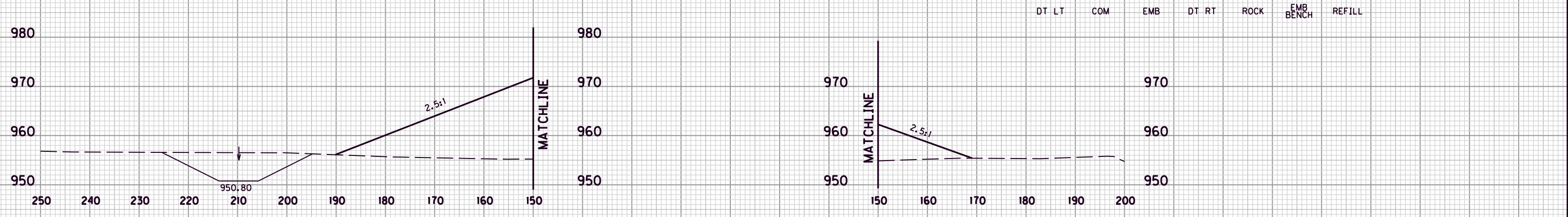
FILE NAME: G:\ENGR\H0185.01\PHASE I\ACAD\XSEC\MAINLINE.DGN

USER: msldps  
DATE PLOTTED: March 7, 2013

E-SHEET NAME:

MicroStation v8.11.7.443

COUNTY OF	ITEM NO.	SHEET NO.
WHITLEY	11-279.10	X183



SCALE: 1" = 10' HORIZONTAL  
1" = 10' VERTICAL

100 110 120 130 140 150  
KY 92  
STA. 294+00 TO STA. 294+00

FILE NAME: G:\ENGR\H0185.01\PHASE I\ACAD\XSEC\MAINLINE.DGN

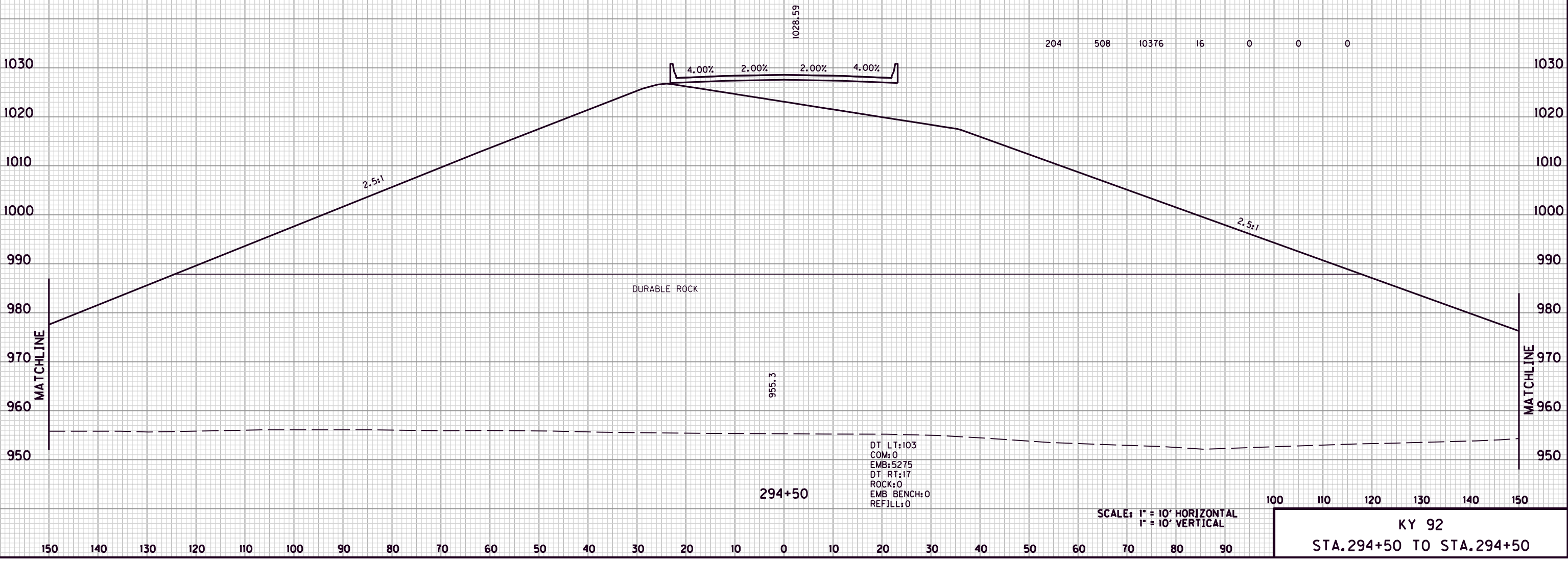
USER: msldps  
DATE PLOTTED: March 7, 2013

E-SHEET NAME:

MicroStation v8.11.7.443

COUNTY OF	ITEM NO.	SHEET NO.
WHITLEY	11-279.10	X184

DT LT COM EMB DT RT ROCK EMB BENCH REFILL



FILE NAME: G:\ENGR\HDIB5.0\PHASE I\ACAD\XSEC\MAINLINE.DGN

USER: msldps  
DATE PLOTTED: March 7, 2013

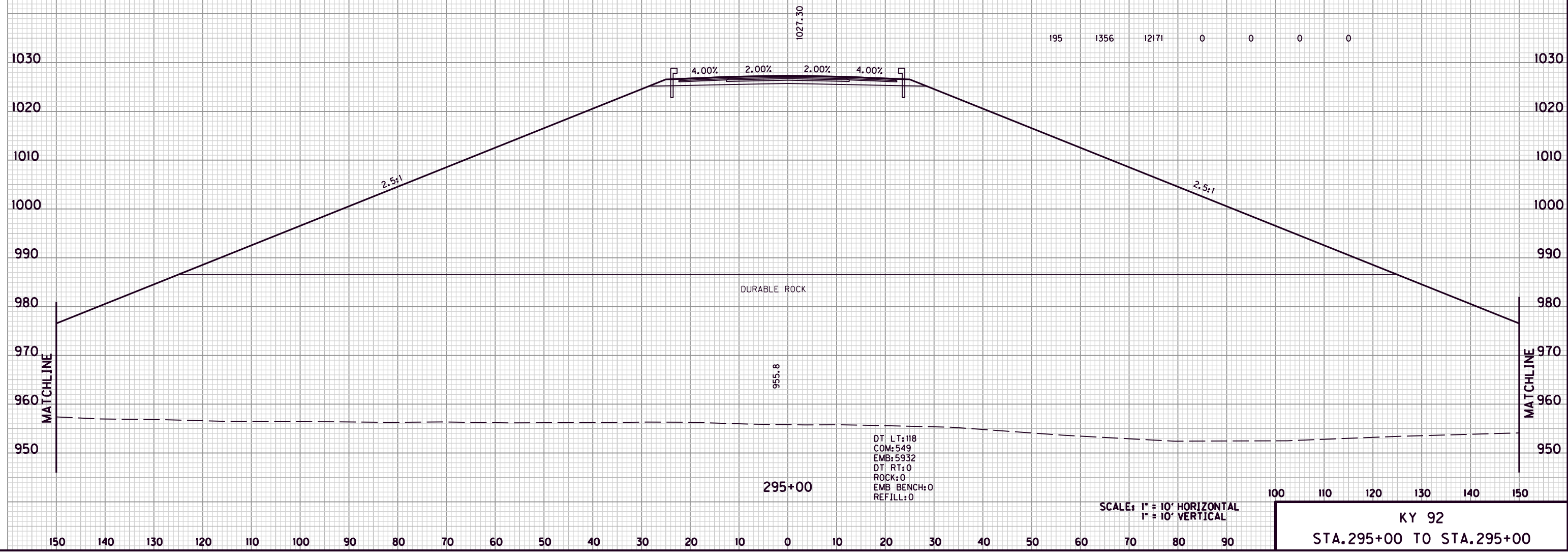
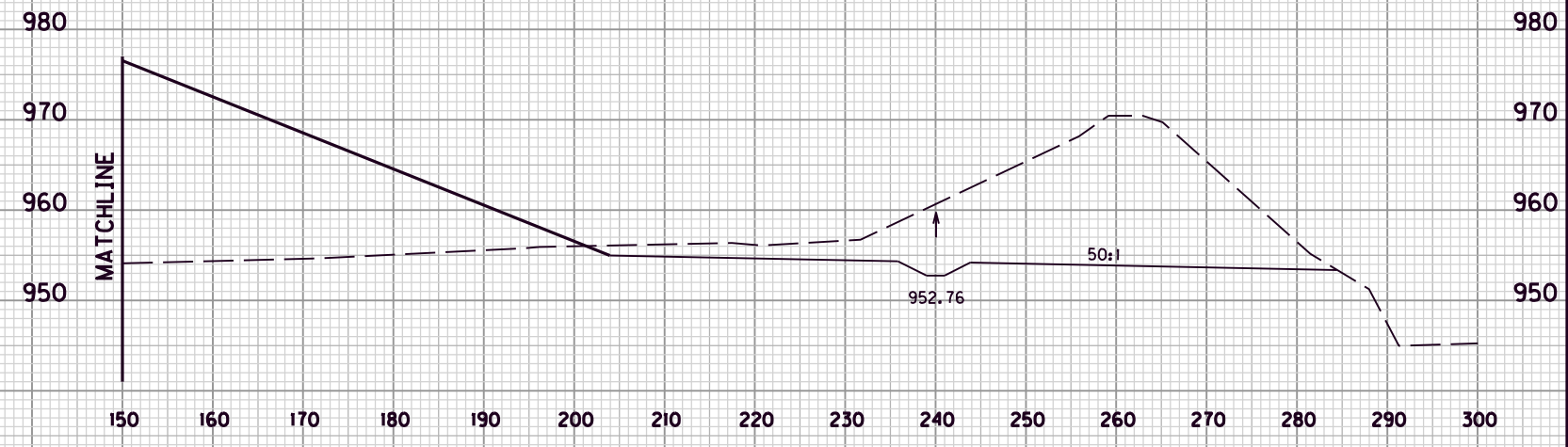
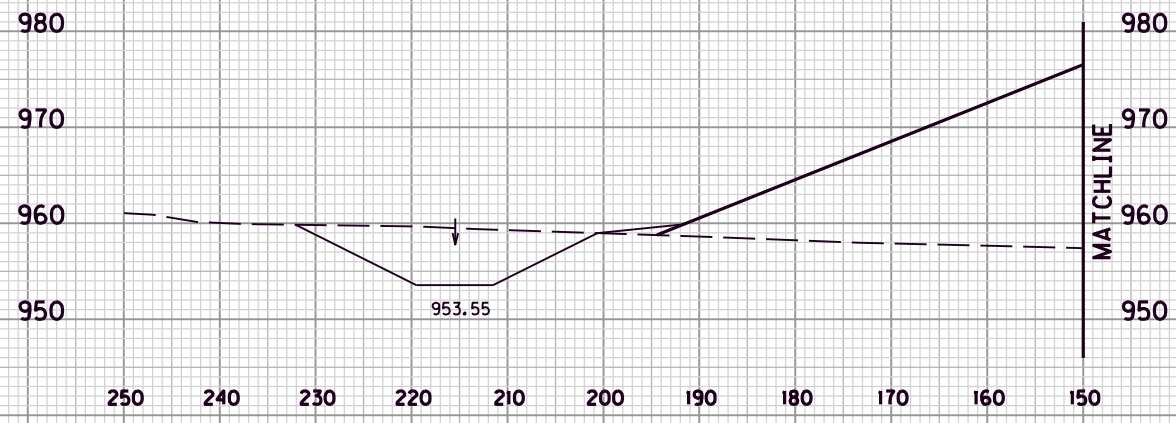
E-SHEET NAME:

MicroStation v8.11.7.443



COUNTY OF	ITEM NO.	SHEET NO.
WHITLEY	11-279.10	X185

DT LT COM EMB DT RT ROCK EMB BENCH REFILL



KY 92  
STA. 295+00 TO STA. 295+00

FILE NAME: G:\ENGR\H0185.01\PHASE II\CAD\XSEC\MAINLINE.DGN

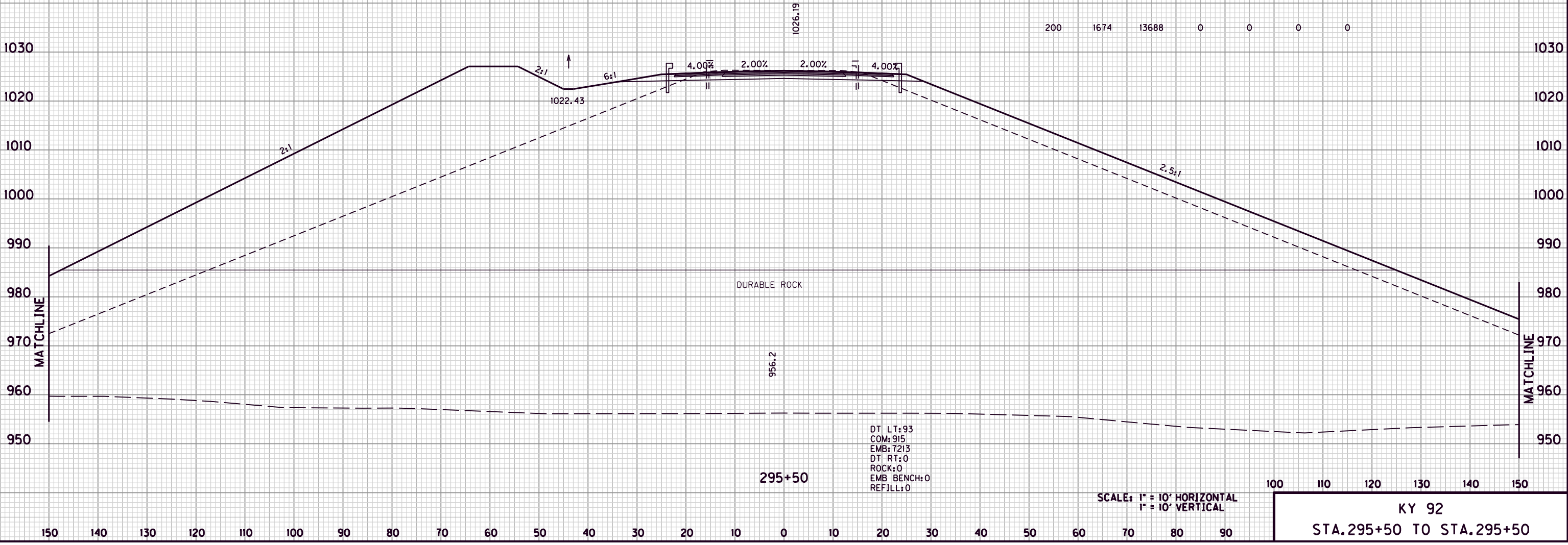
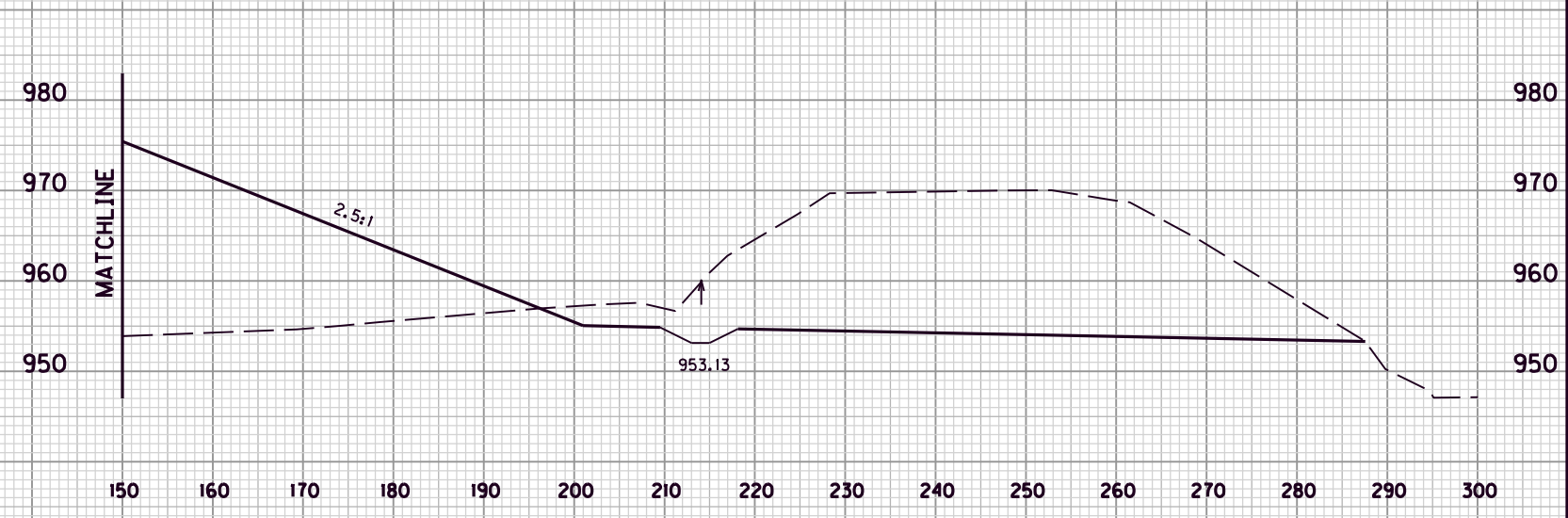
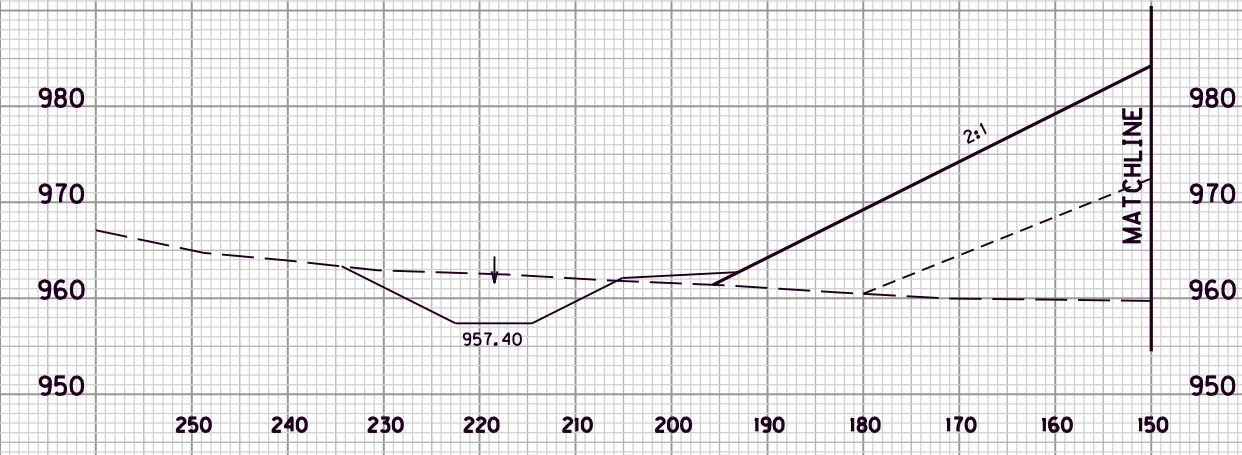
USER: msldps  
DATE PLOTTED: March 7, 2013

E-SHEET NAME:

MicroStation v8.11.7.443

COUNTY OF	ITEM NO.	SHEET NO.
WHITLEY	11-279.10	X186

DT LT    COM    EMB    DT RT    ROCK    EMB BENCH    REFILL



FILE NAME: G:\ENGR\HDIB5.0\PHASE II\CAD\XSEC\MAINLINE.DGN

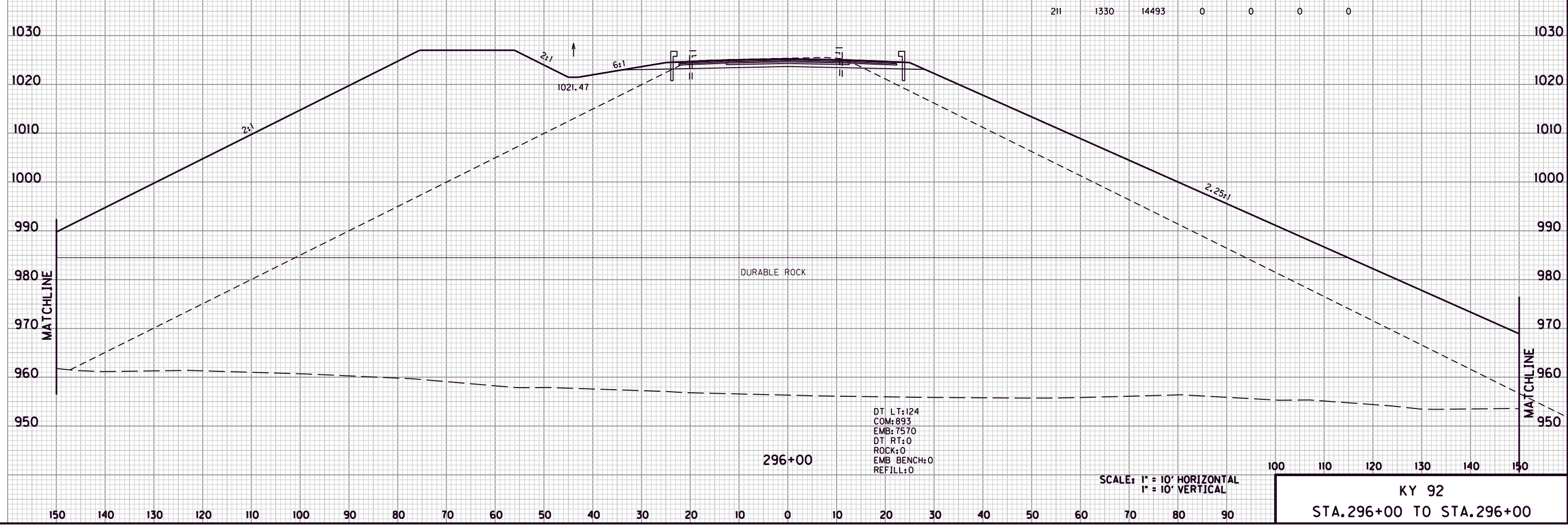
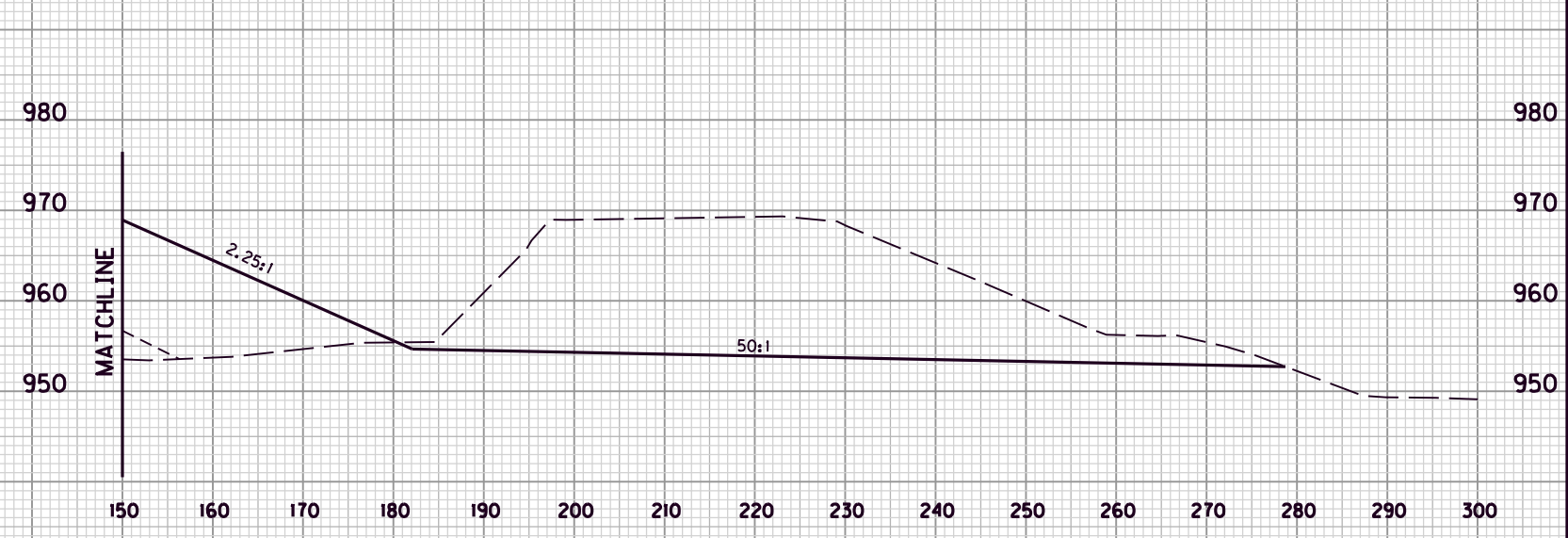
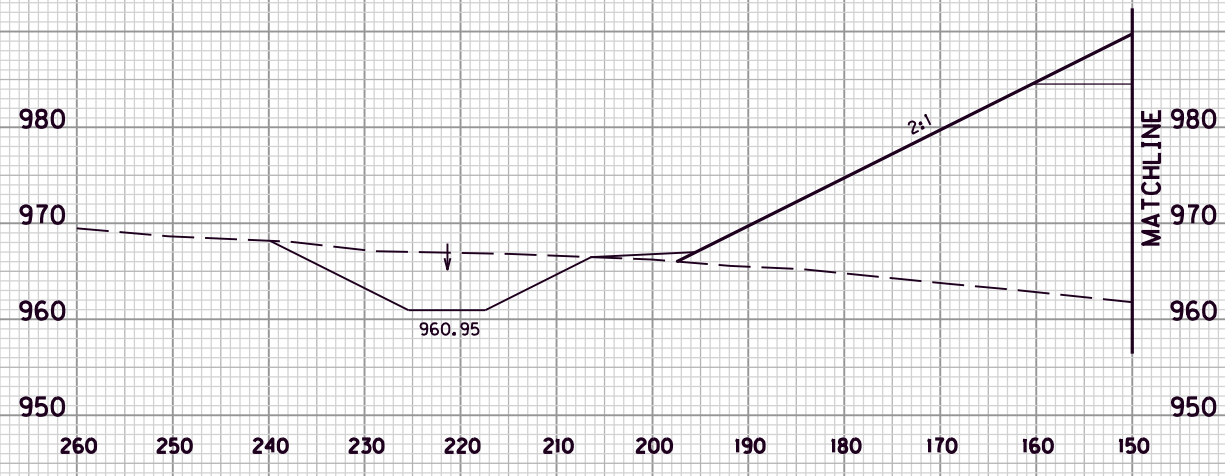
USER: msldps  
DATE PLOTTED: March 7, 2013

E-SHEET NAME:

MicroStation v8.11.7.443

COUNTY OF	ITEM NO.	SHEET NO.
WHITLEY	11-279.10	X187

DT LT    COM    EMB    DT RT    ROCK    EMB BENCH    REFILL

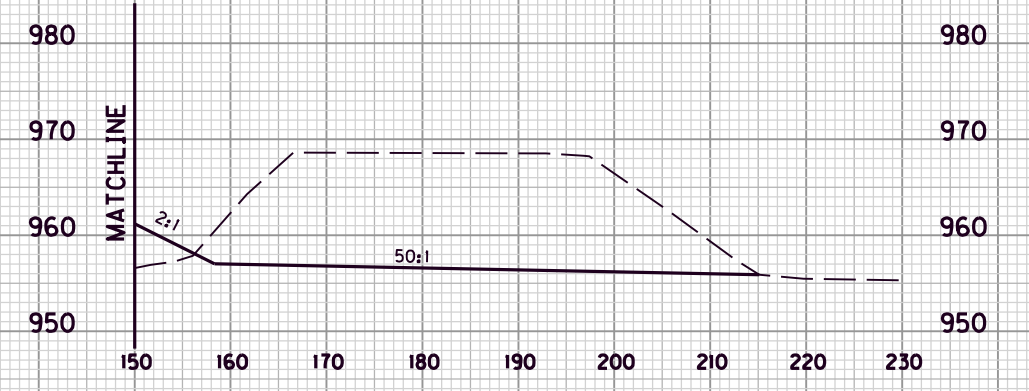
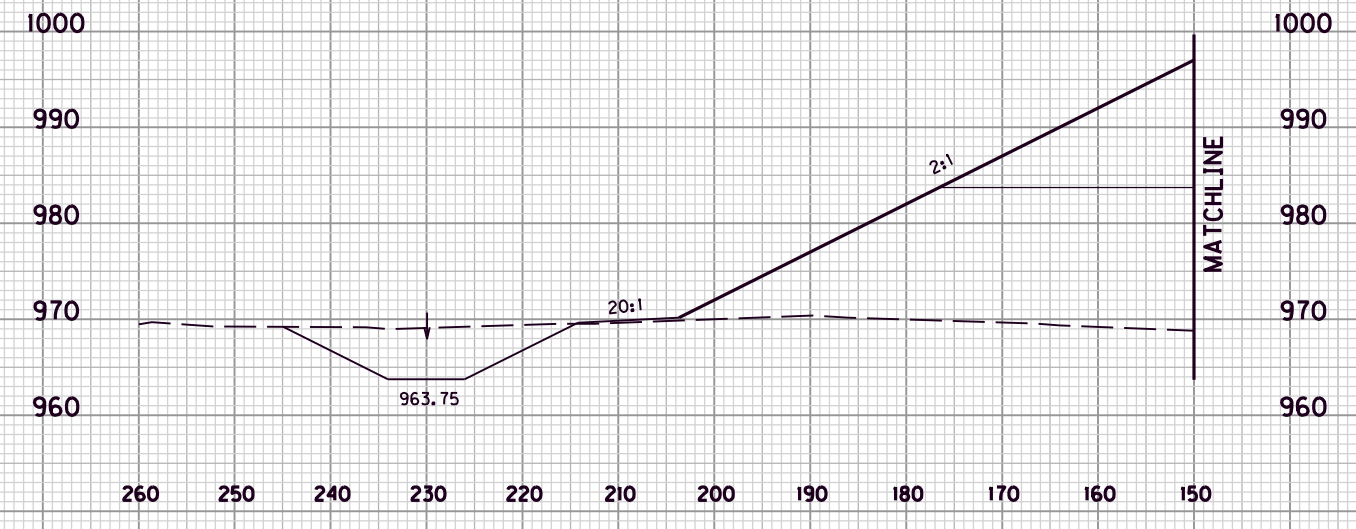


FILE NAME: G:\ENGR\HDIB5.0\PHASE I\ACAD\XSEC\MAINLINE.DGN  
 USER: msldps  
 DATE PLOTTED: March 7, 2013  
 E-SHEET NAME:  
 MicroStation v8.11.7.443

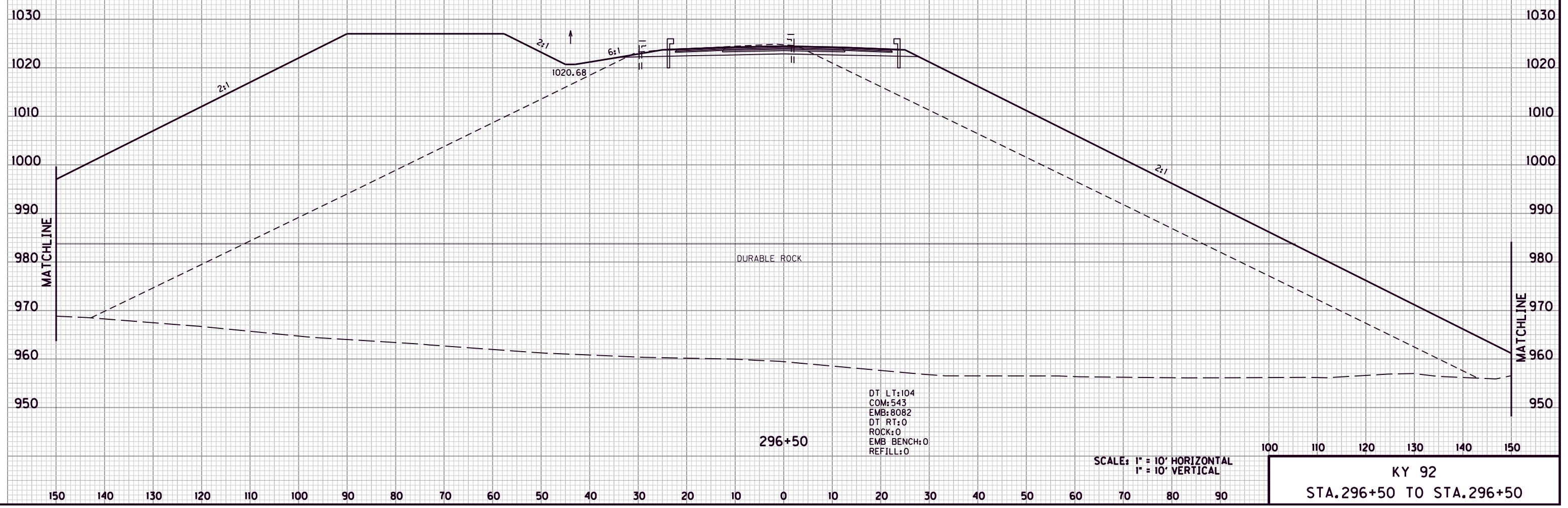
KY 92  
 STA. 296+00 TO STA. 296+00

COUNTY OF	ITEM NO.	SHEET NO.
WHITLEY	11-279.10	X188

DT LT    COM    EMB    DT RT    ROCK    EMB BENCH    REFILL



200    503    15520    0    0    0    0



SCALE: 1" = 10' HORIZONTAL  
1" = 10' VERTICAL

100    110    120    130    140    150

KY 92  
STA. 296+50 TO STA. 296+50

FILE NAME: G:\ENGR\HDIB5.0\PHASE I\ACAD\XSEC\MAINLINE.DGN

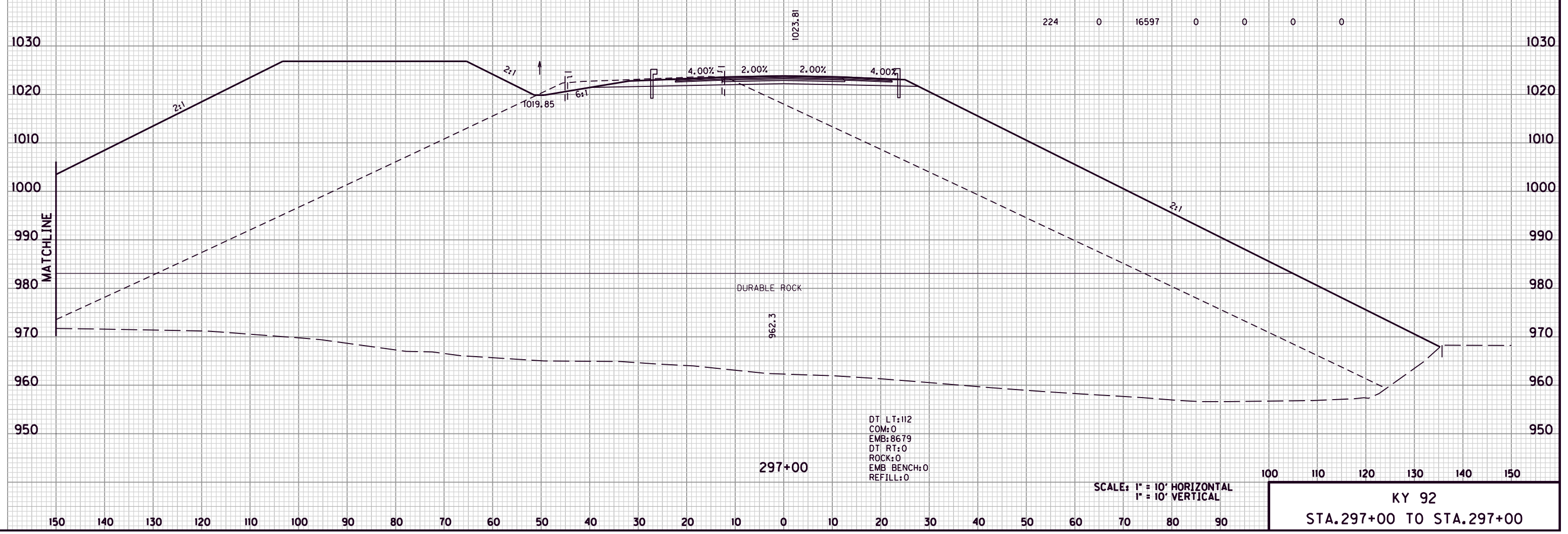
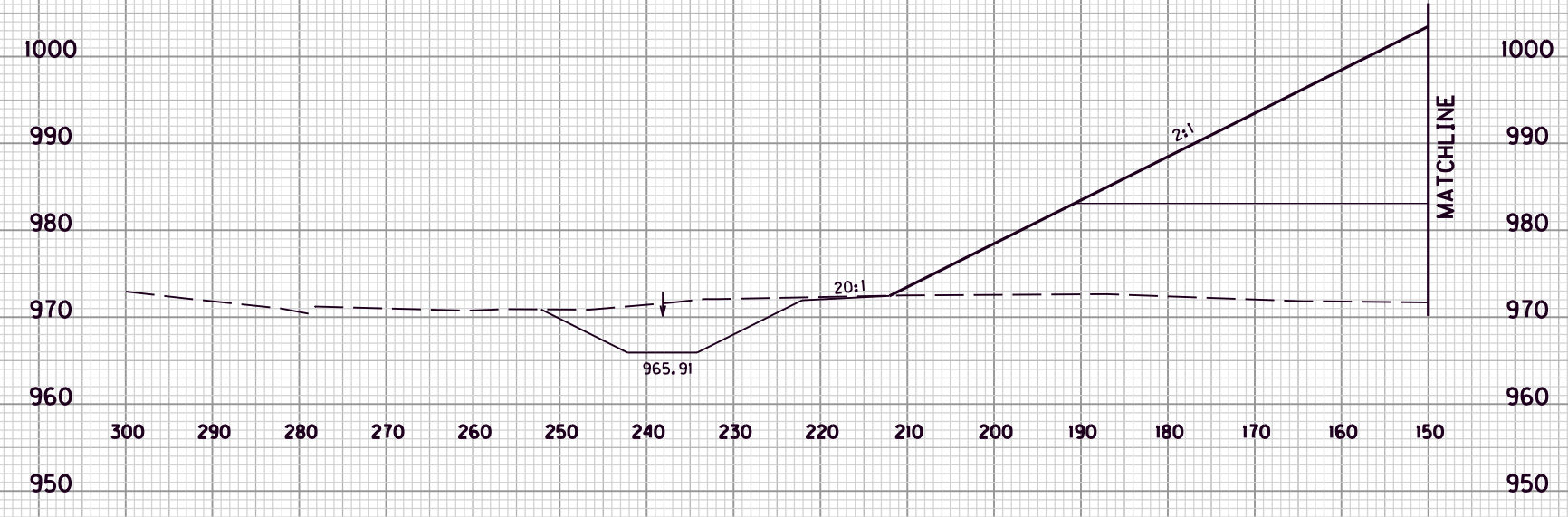
USER: msldps  
DATE PLOTTED: March 7, 2013

E-SHEET NAME:

MicroStation v8.11.7.443

COUNTY OF	ITEM NO.	SHEET NO.
WHITLEY	11-279.10	X189

DT LT    COM    EMB    DT RT    ROCK    EMB BENCH    REFILL



FILE NAME: G:\ENGR\HDIB5.0\PHASE II\CAD\XSEC\MAINLINE.DGN

USER: msldps  
DATE PLOTTED: March 7, 2013

E-SHEET NAME:

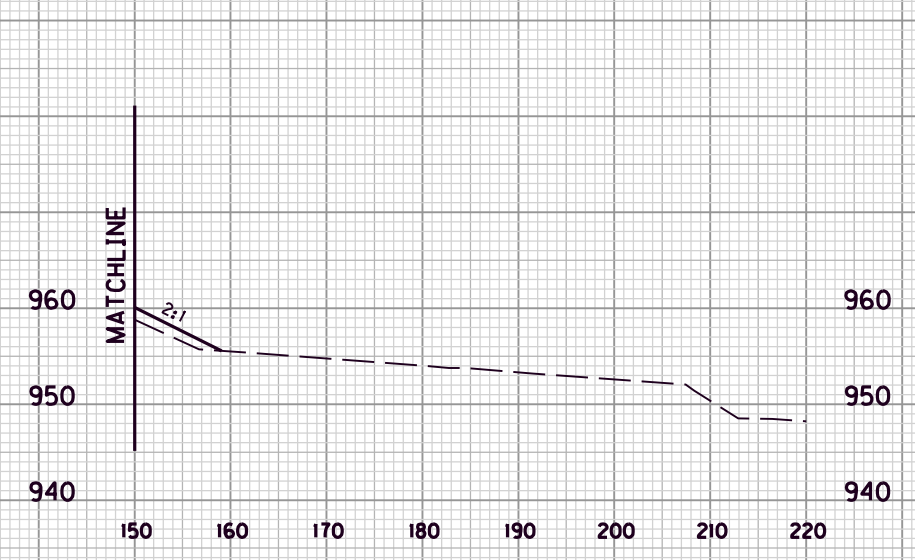
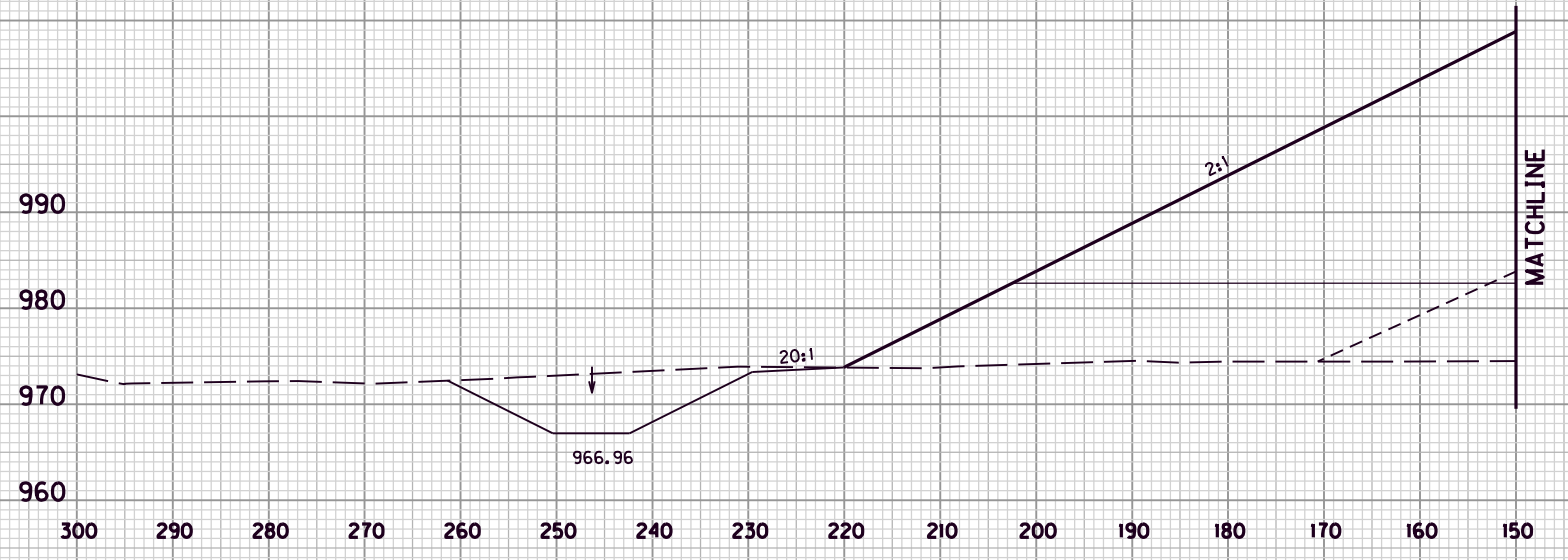
MicroStation v8.11.7.443

100    110    120    130    140    150

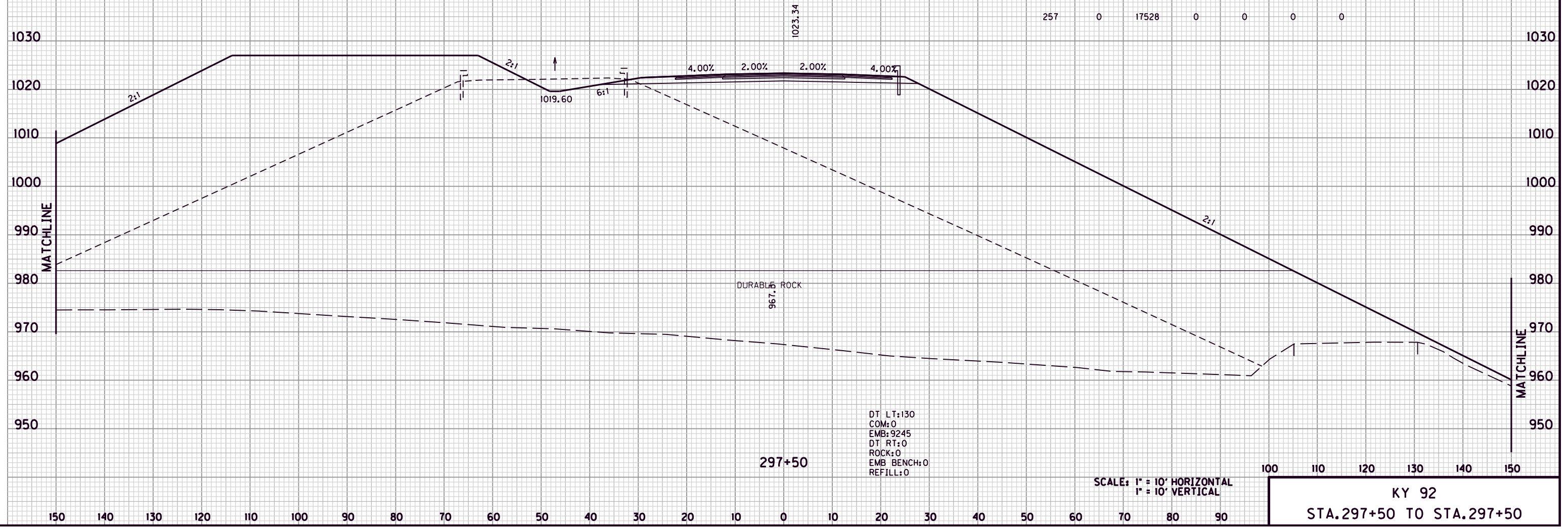
KY 92  
STA. 297+00 TO STA. 297+00

COUNTY OF	ITEM NO.	SHEET NO.
WHITLEY	11-279.10	X190

DT LT    COM    EMB    DT RT    ROCK    EMB BENCH    REFILL



257    0    17528    0    0    0    0



DT LT:130  
COM:0  
EMB:9245  
DT RT:0  
ROCK:0  
EMB BENCH:0  
REFILL:0

297+50

SCALE: 1" = 10' HORIZONTAL  
1" = 10' VERTICAL

100    110    120    130    140    150

KY 92  
STA.297+50 TO STA.297+50

FILE NAME: G:\ENGR\HDIB5.0\PHASE I\ACAD\XSEC\MAINLINE.DGN

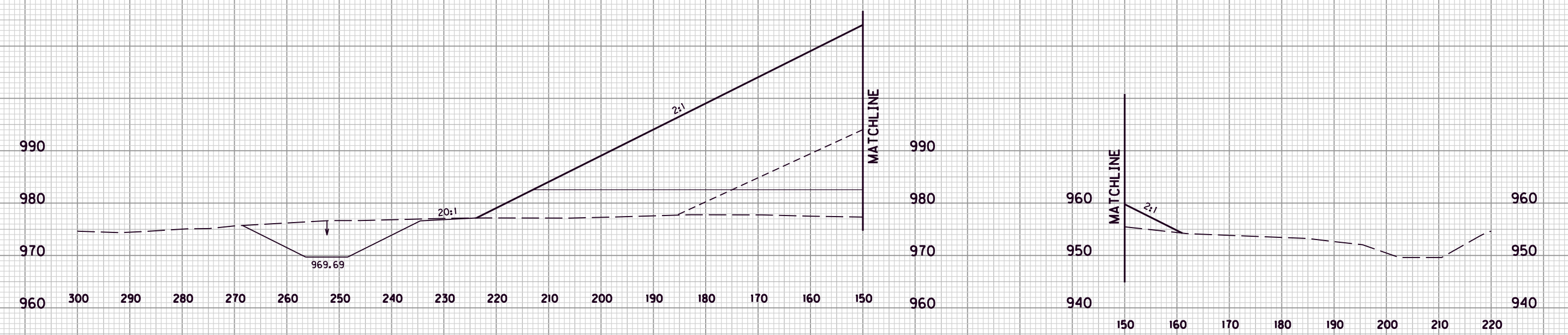
USER: msldps  
DATE PLOTTED: March 7, 2013

E-SHEET NAME:

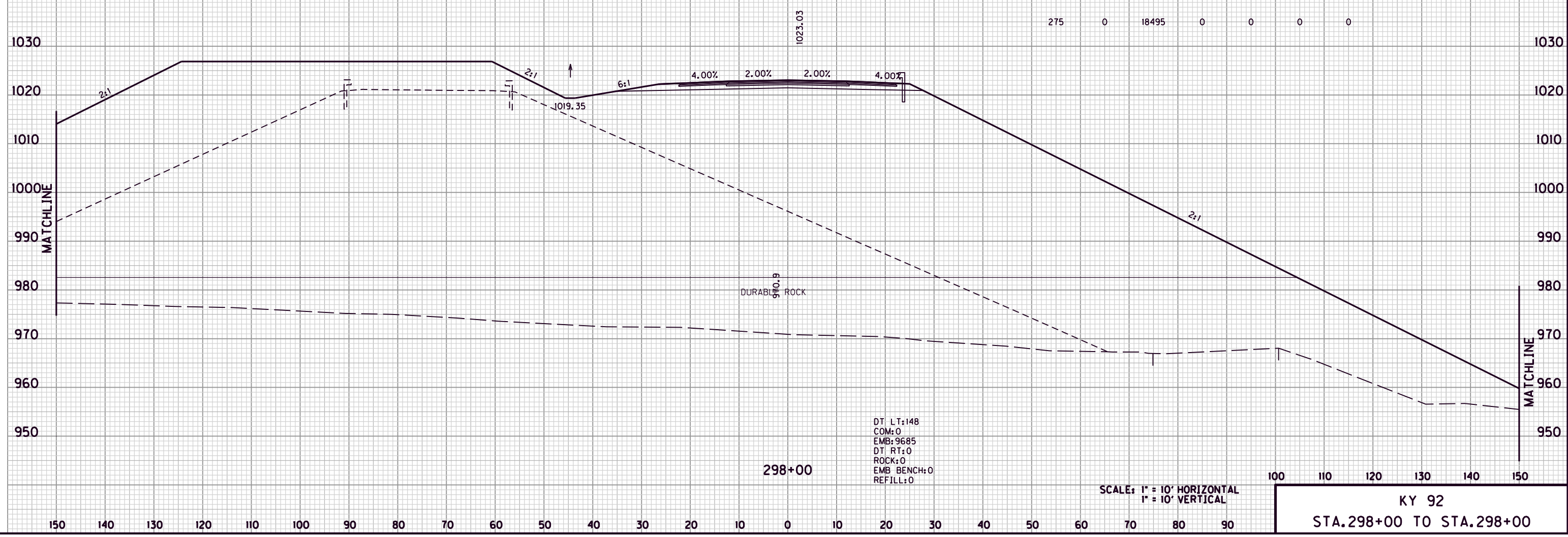
MicroStation v8.11.7.443

COUNTY OF	ITEM NO.	SHEET NO.
WHITLEY	11-279.10	X191

DT LT    COM    EMB    DT RT    ROCK    EMB BENCH    REFILL



275    0    18495    0    0    0    0



DT LT:148  
COM:0  
EMB:9685  
DT RT:0  
ROCK:0  
EMB BENCH:0  
REFILL:0

SCALE: 1" = 10' HORIZONTAL  
1" = 10' VERTICAL

100    110    120    130    140    150

KY 92  
STA. 298+00 TO STA. 298+00

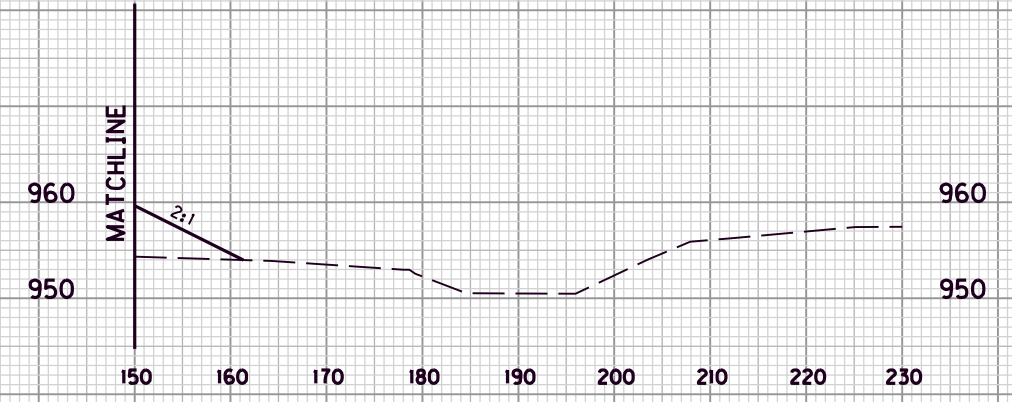
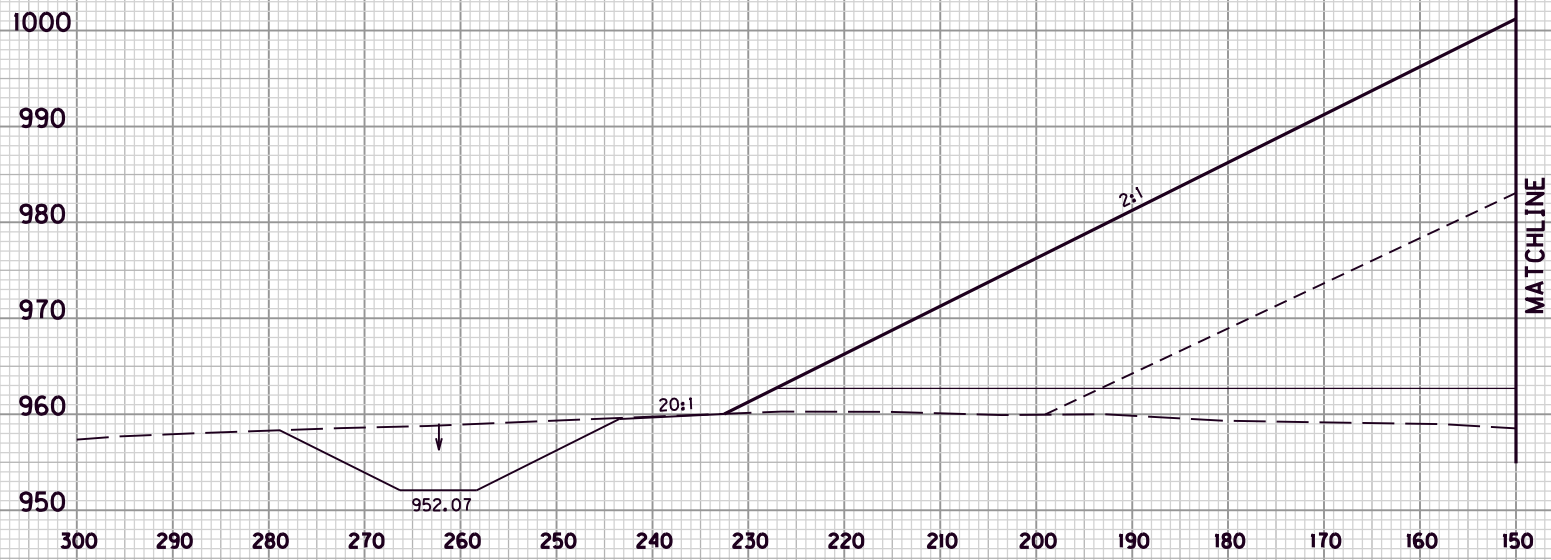
FILE NAME: G:\ENGR\HDIB5.0\PHASE II\CAD\XSEC\MAINLINE.DGN

USER: msldps  
DATE PLOTTED: March 7, 2013

E-SHEET NAME:

MicroStation v8.11.7.443

DT LT    COM    EMB    DT RT    ROCK    EMB BENCH    REFILL



326    0    19355    13    0    0    0



DT LT:149  
COM:0  
EMB:10290  
DT RT:0  
ROCK:0  
EMB BENCH:0  
REFILL:0

298+50

SCALE: 1" = 10' HORIZONTAL  
1" = 10' VERTICAL

KY 92  
STA.298+50 TO STA.298+50

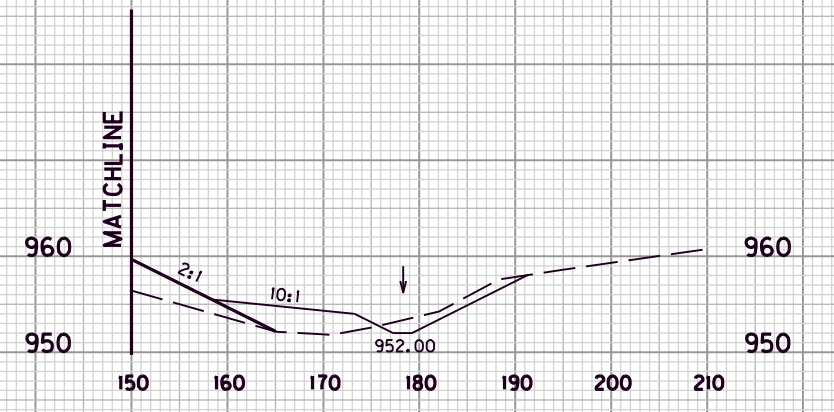
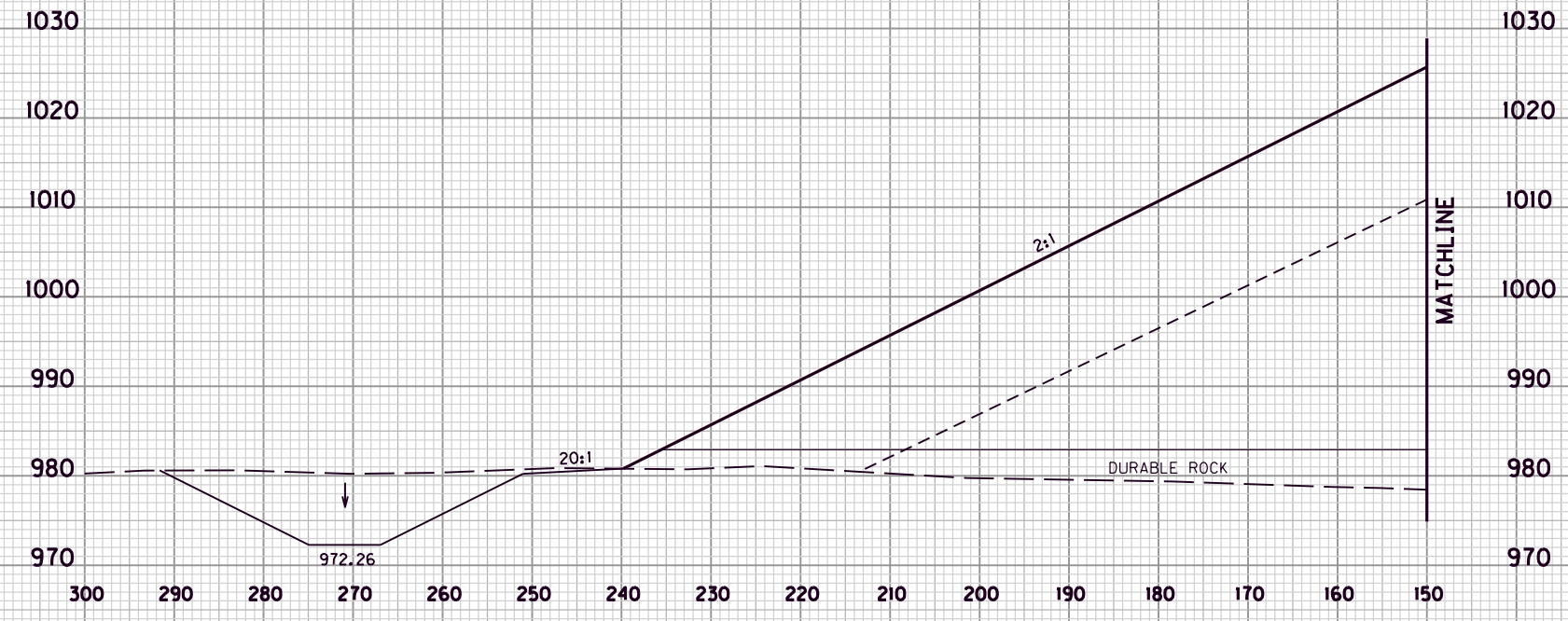
MicroStation v8.1i.7.443    E-SHEET NAME:    DATE PLOTTED: March 7, 2013    FILE NAME: G:\ENGR\HDIB5.0\PHASE I\ACAD\XSEC\MAINLINE.DGN

USER: msldps



COUNTY OF	ITEM NO.	SHEET NO.
WHITLEY	11-279.10	X193

DT LT    COM    EMB    DT RT    ROCK    EMB BENCH    REFILL



505    0    19910    20    0    0    0



DT LT:203  
COM:0  
EMB:10614  
DT RT:14  
ROCK:0  
EMB BENCH:0  
REFILL:0

299+00

SCALE: 1" = 10' HORIZONTAL  
1" = 10' VERTICAL

100    110    120    130    140    150

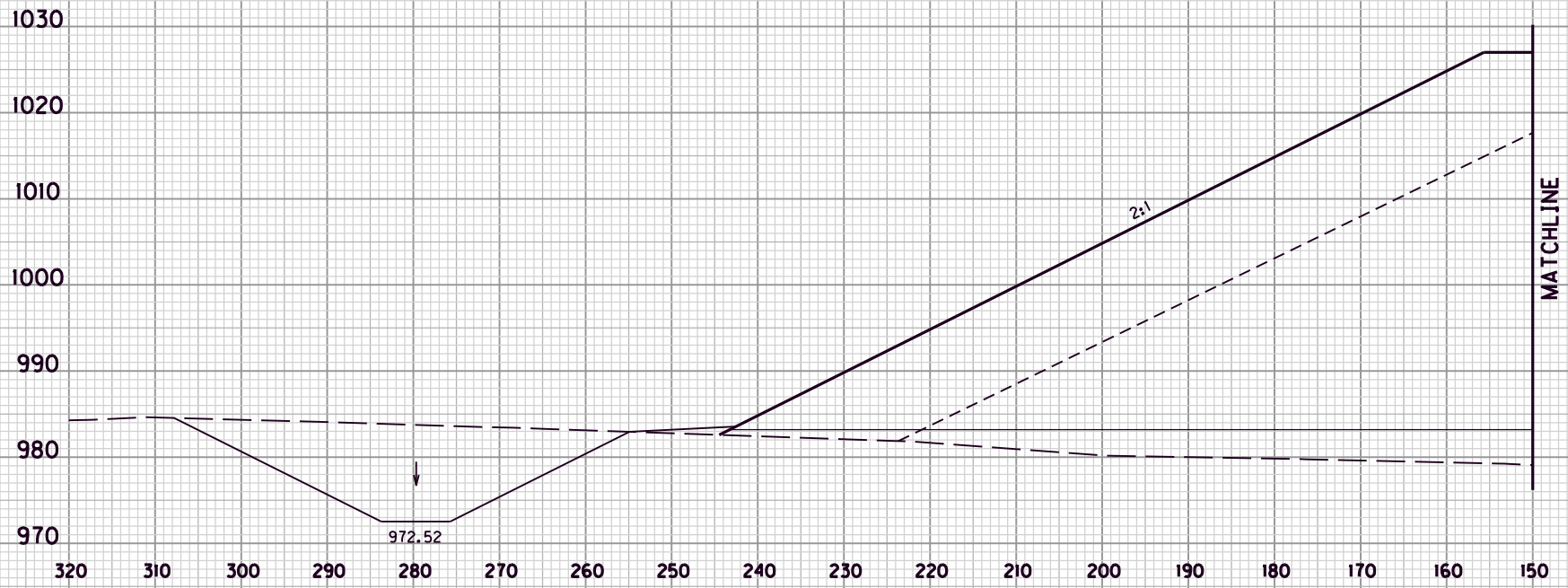
KY 92  
STA.299+00 TO STA.299+00

FILE NAME: G:\ENGR\HDIB5.0\PHASE I\ACAD\XSEC\MAIN\I.NE.DGN

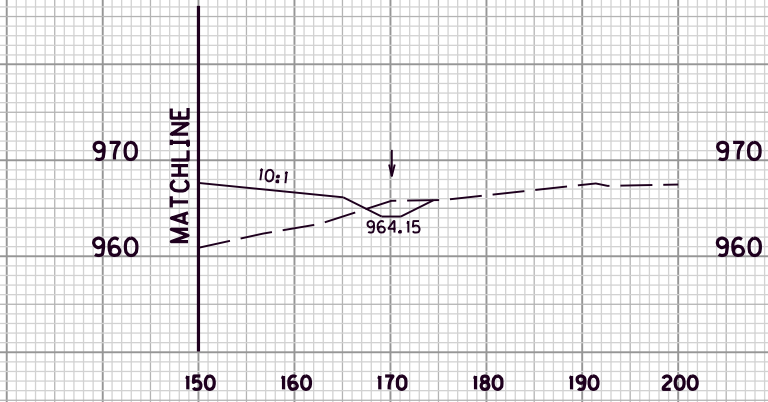
USER: msldps  
DATE PLOTTED: March 7, 2013

E-SHEET NAME:

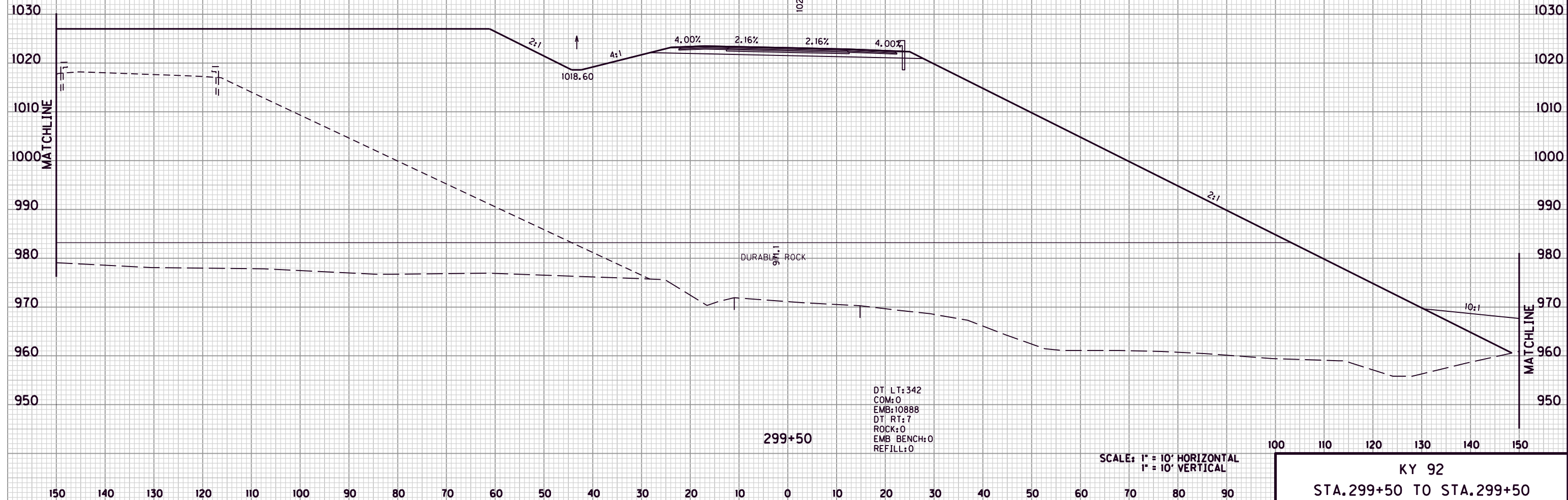
MicroStation v8.11.7.443



DT LT    COM    EMB    DT RT    ROCK    EMB BENCH    REFILL



801    0    20077    15    0    0    0



DT LT: 342  
COM: 0  
EMB: 10888  
DT RT: 7  
ROCK: 0  
EMB BENCH: 0  
REFILL: 0

299+50

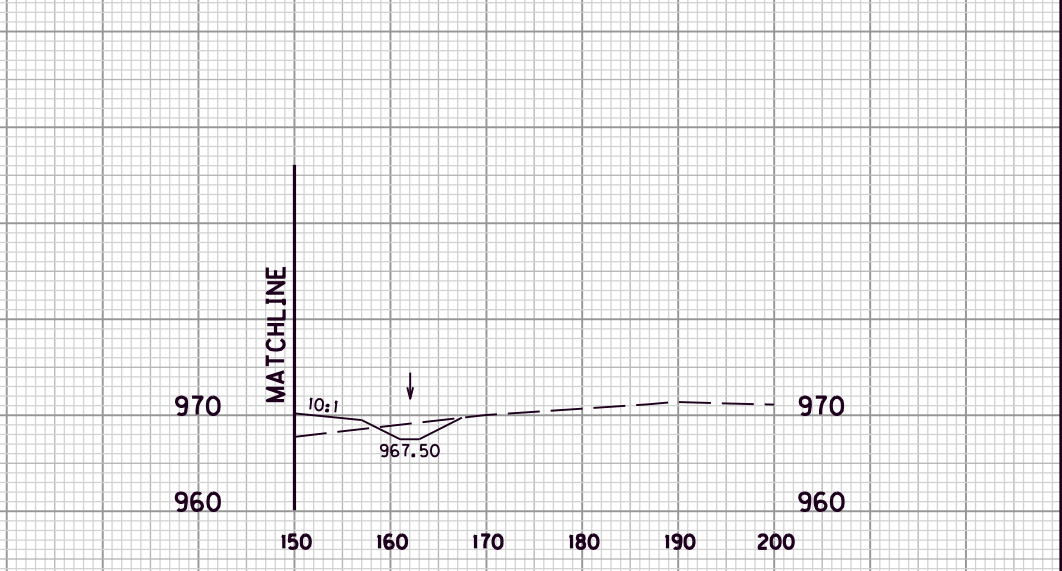
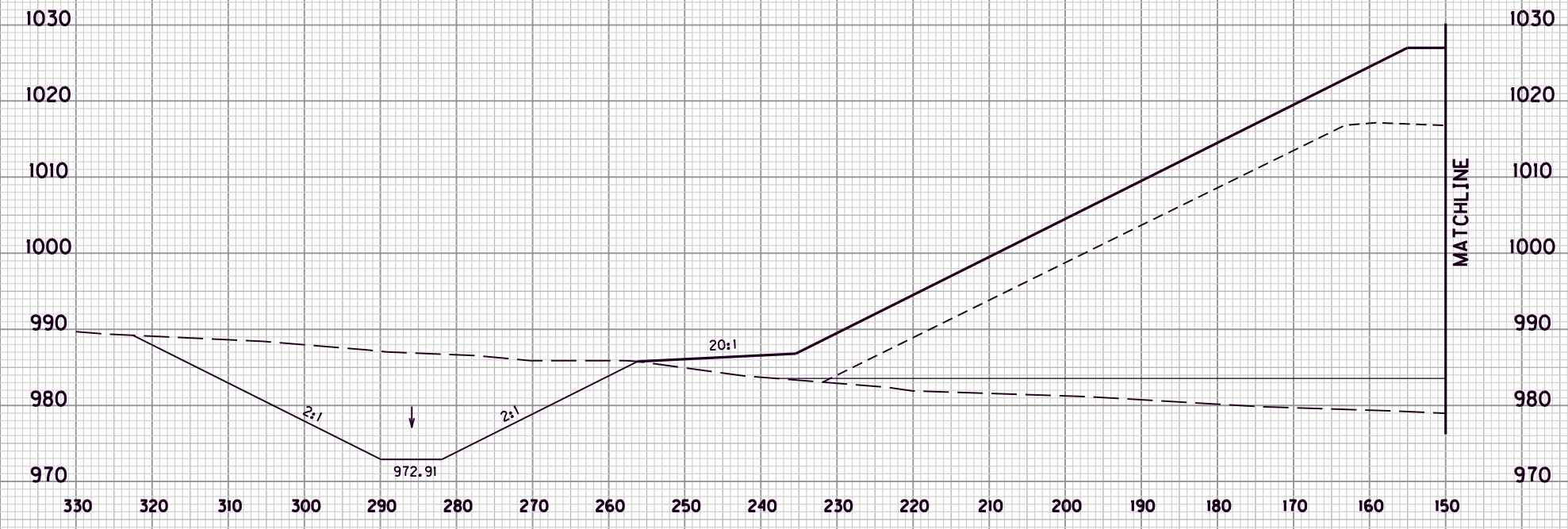
SCALE: 1" = 10' HORIZONTAL  
1" = 10' VERTICAL

100    110    120    130    140    150

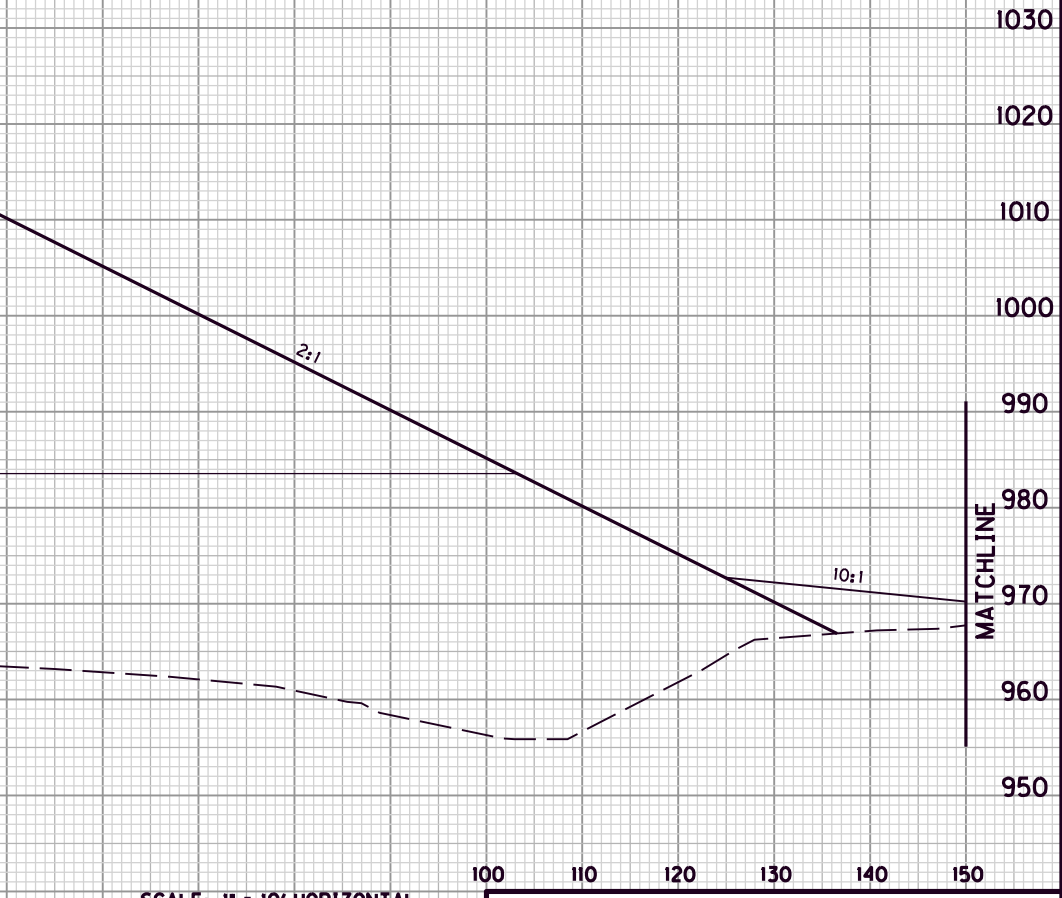
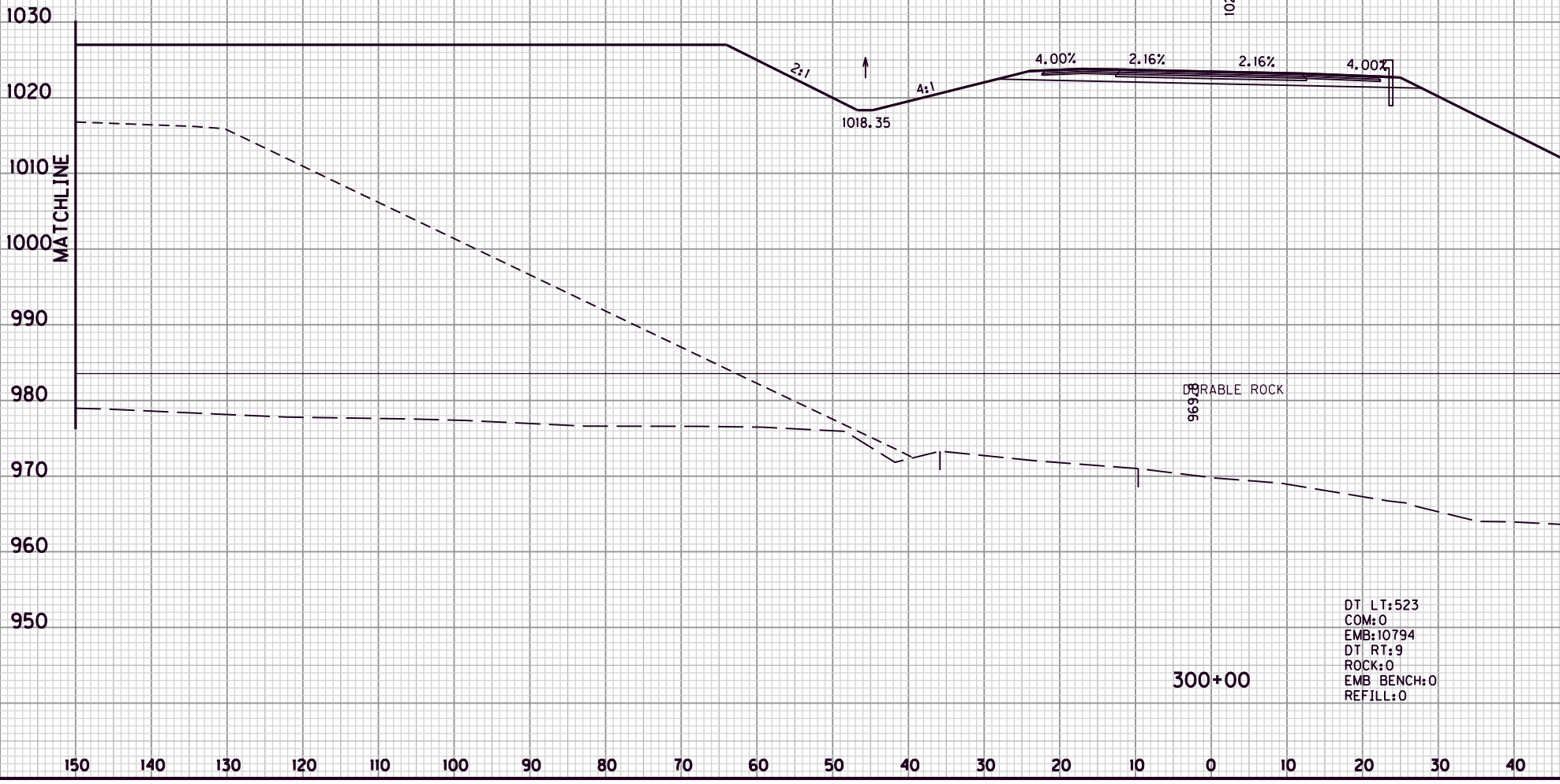
KY 92  
STA. 299+50 TO STA. 299+50

MicroStation v8.11.7.443    E-SHEET NAME:    USER: msides    DATE PLOTTED: March 7, 2013    FILE NAME: G:\ENGR\H0185.01\PHASE I\ACAD\XSEC\MAINLINE.DGN

DT LT    COM    EMB    DT RT    ROCK    EMB BENCH    REFILL



1217    0    20235    8    0    0    0



DT LT:523  
COM:0  
EMB:10794  
DT RT:9  
ROCK:0  
EMB BENCH:0  
REFILL:0

SCALE: 1" = 10' HORIZONTAL  
1" = 10' VERTICAL

100    110    120    130    140    150

**KY 92**  
**STA. 300+00 TO STA. 300+00**

FILE NAME: G:\ENGR\HDIB5.0\PHASE II\ACAD\XSEC\MAINLINE.DGN

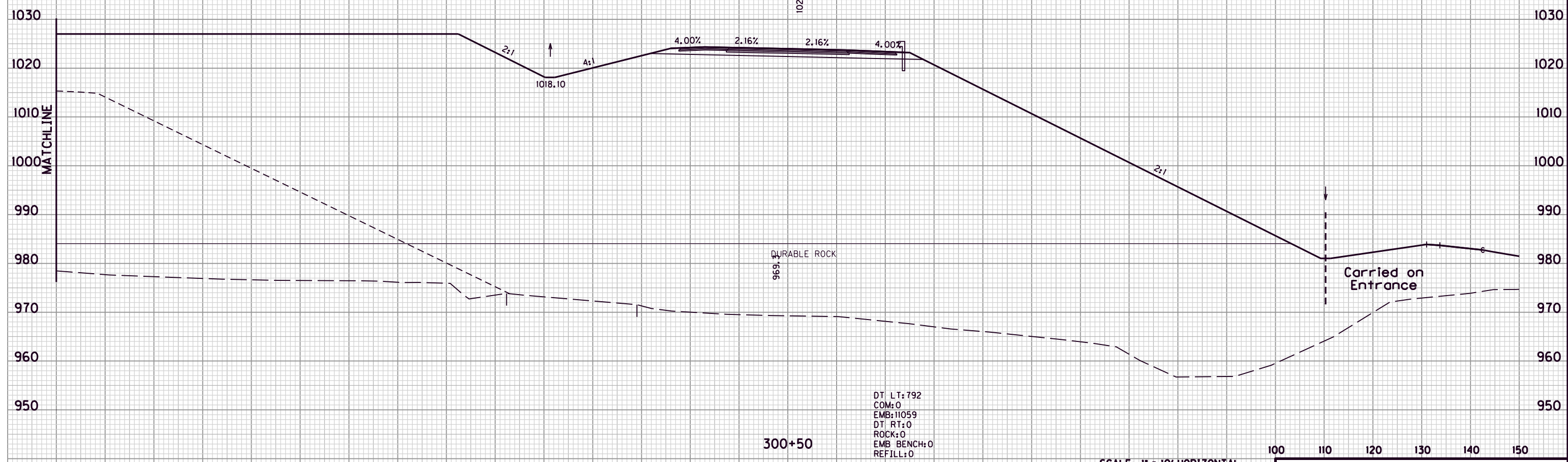
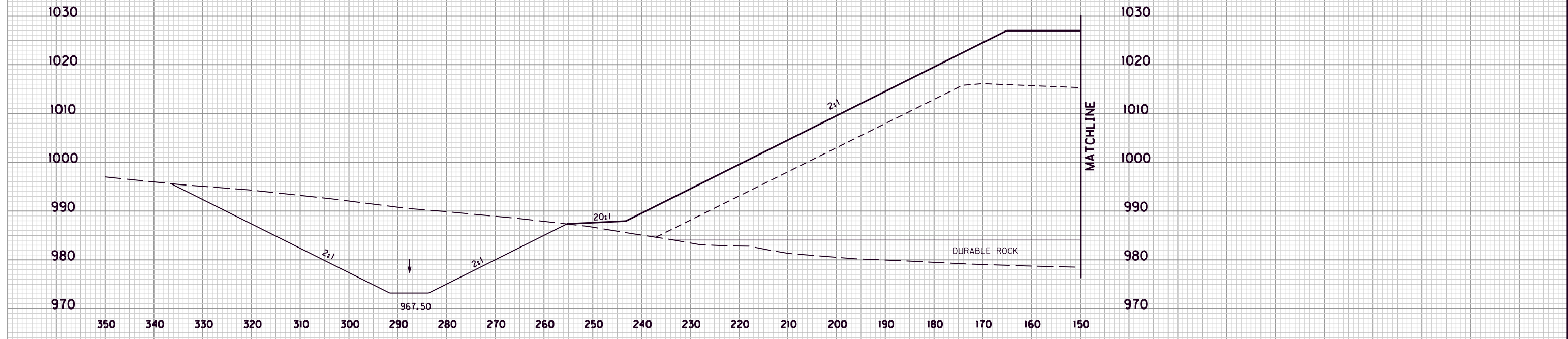
USER: msides  
DATE PLOTTED: March 7, 2013

E-SHEET NAME:

MicroStation v8.11.7.443

COUNTY OF	ITEM NO.	SHEET NO.
WHITLEY	11-279.10	X196

DT LT COM EMB DT RT ROCK EMB BENCH REFILL



SCALE: 1" = 10' HORIZONTAL  
1" = 10' VERTICAL

100 110 120 130 140 150  
KY 92  
STA. 300+50 TO STA. 300+50

FILE NAME: G:\ENGR\HDIB5.0\PHASE II\ACAD\XSEC\MAINLINE.DGN

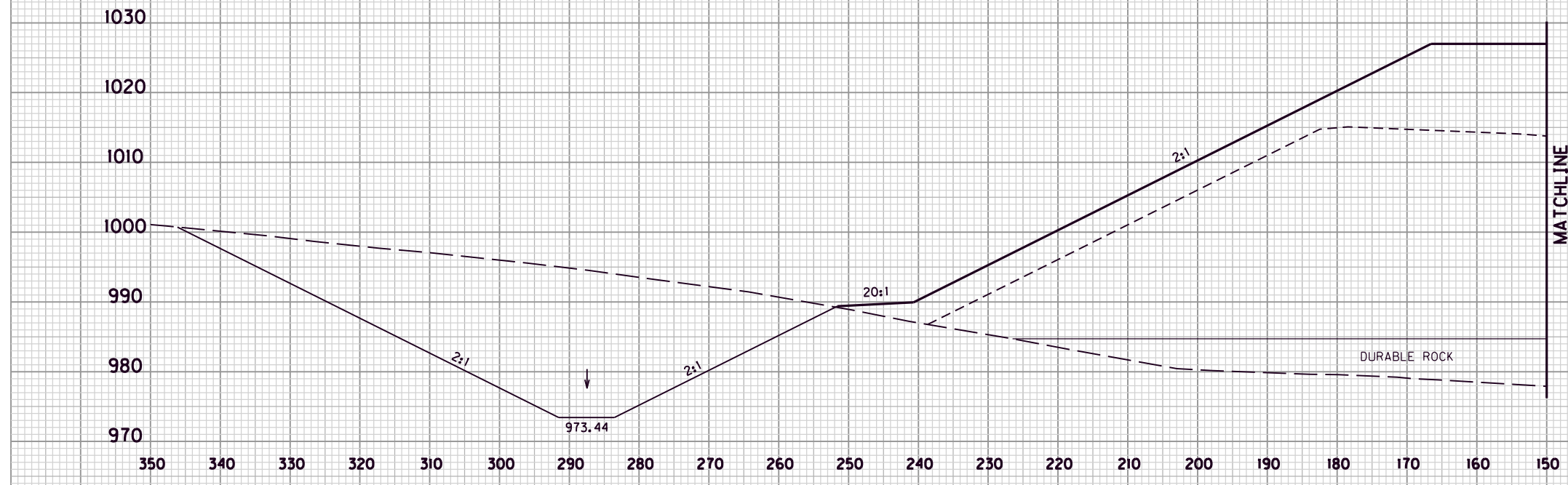
USER: msldps  
DATE PLOTTED: March 7, 2013

E-SHEET NAME:

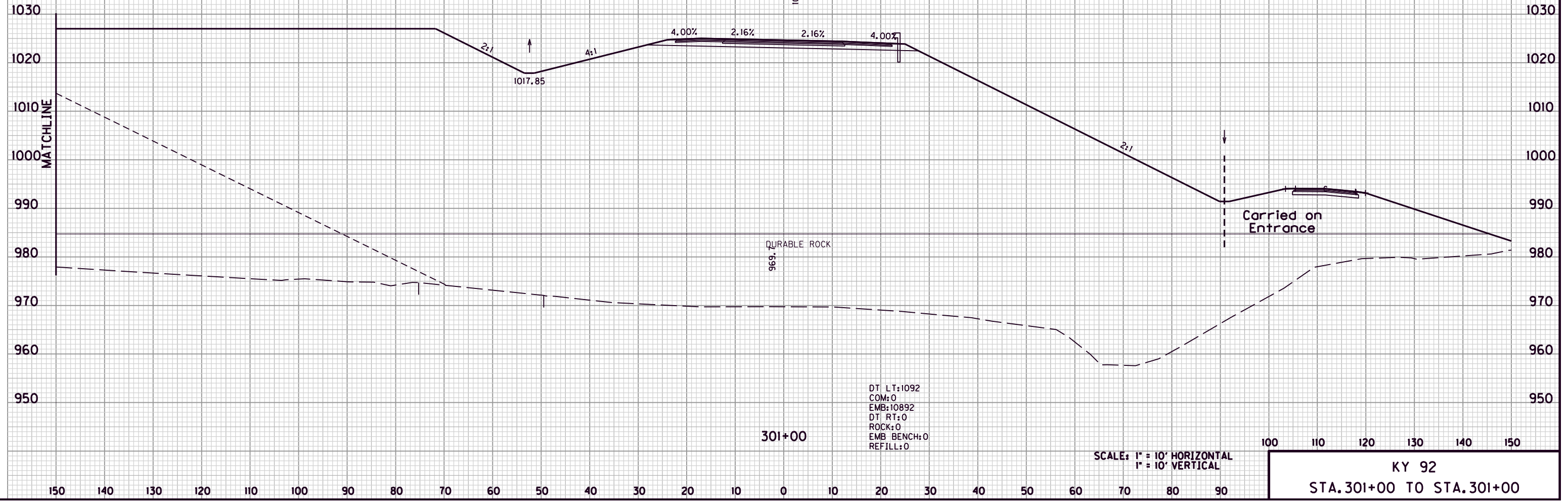
MicroStation v8.11.7.443

COUNTY OF	ITEM NO.	SHEET NO.
WHITLEY	11-279.10	X197

DT LT COM EMB DT RT ROCK EMB BENCH REFILL



2149 0 19741 0 0 0 0



FILE NAME: G:\ENGR\HDIB5.0\PHASE I\ACAD\XSEC\MAINLINE.DGN

USER: msldps  
DATE PLOTTED: March 7, 2013

E-SHEET NAME:

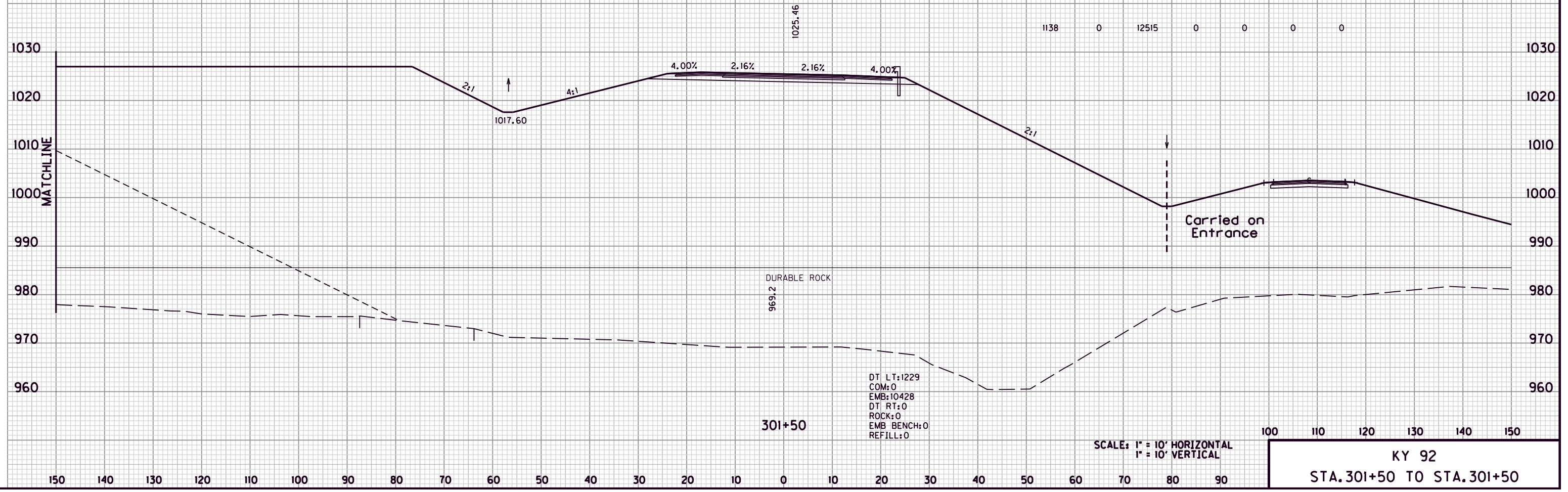
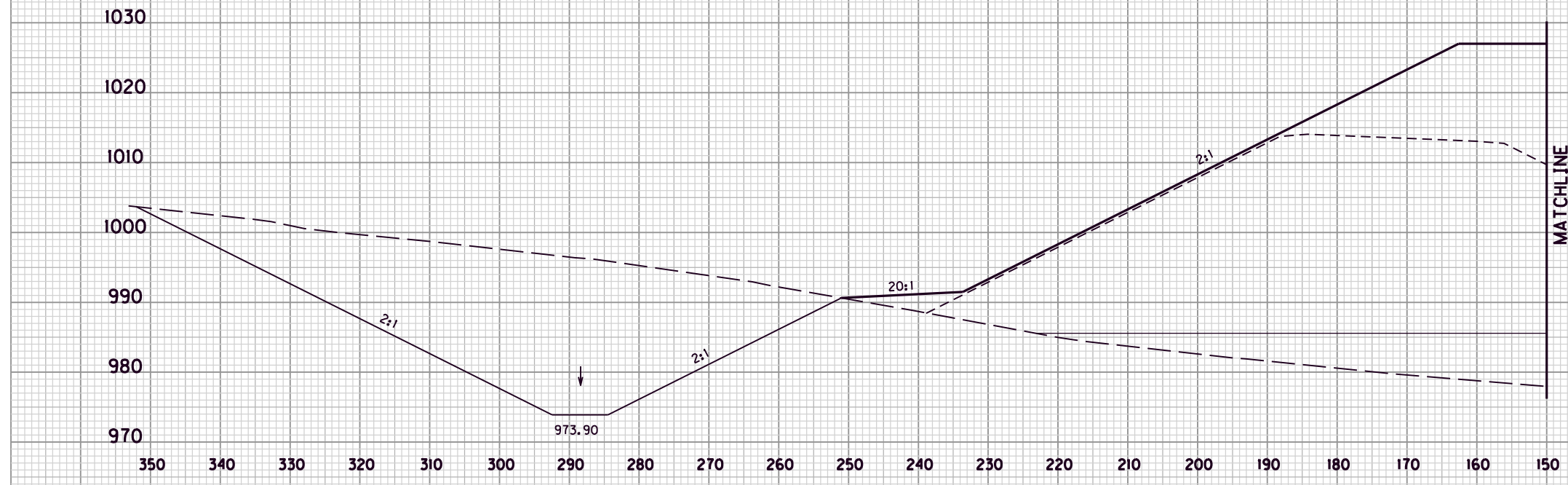
MicroStation v8.11.7.443

100 110 120 130 140 150

KY 92  
STA. 301+00 TO STA. 301+00

COUNTY OF	ITEM NO.	SHEET NO.
WHITLEY	11-279.10	X198

DT LT COM EMB DT RT ROCK EMB BENCH REFILL



FILE NAME: G:\ENGR\H085.0\PHASE II\CAD\XSEC\MAINLINE.DGN

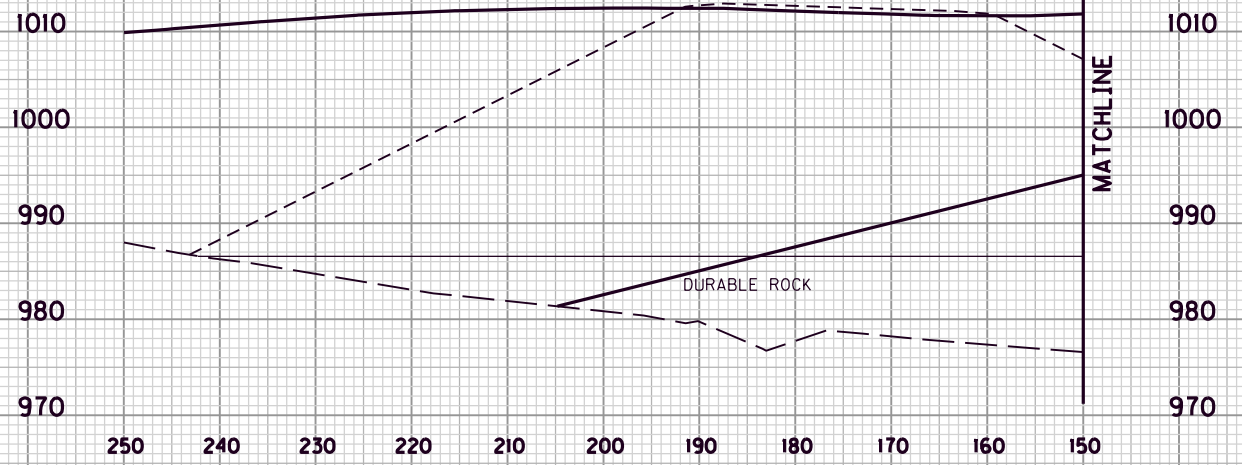
USER: msldps  
DATE PLOTTED: March 7, 2013

E-SHEET NAME:

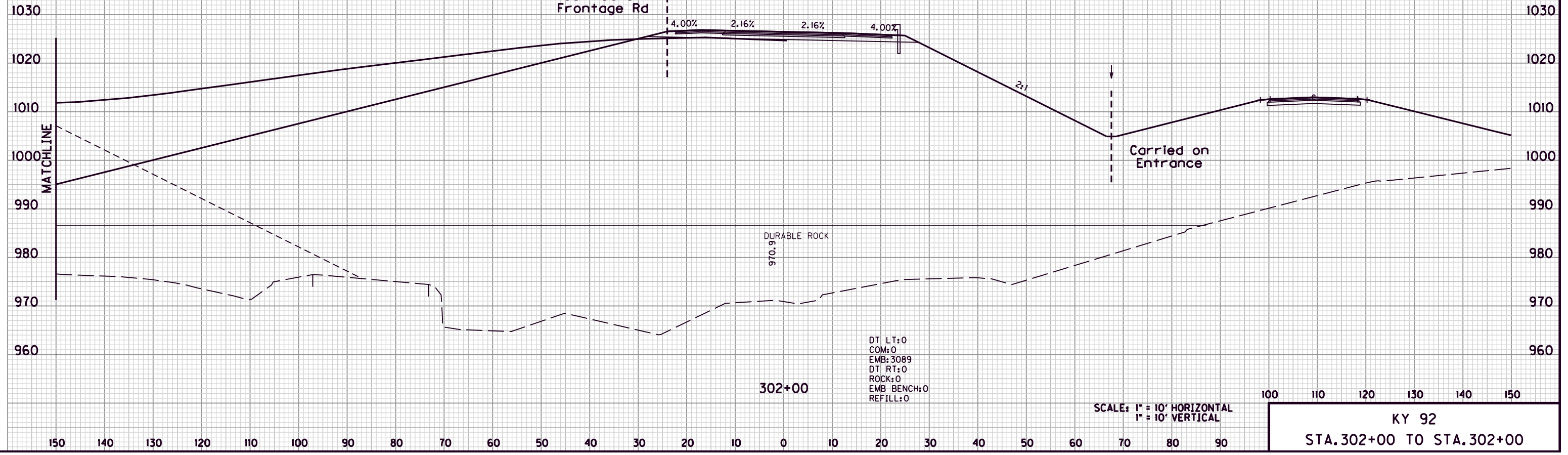
MicroStation v8.11.7.443

COUNTY OF	ITEM NO.	SHEET NO.
WHITLEY	11-279.10	X199

DT LT    COM    EMB    DT RT    ROCK    EMB BENCH    REFILL



0    0    8720    0    0    0    0



FILE NAME: G:\ENGR\H0185.01\PHASE II\CAD\XSEC\MAINLINE.DGN

USER: msldps  
DATE PLOTTED: March 7, 2013

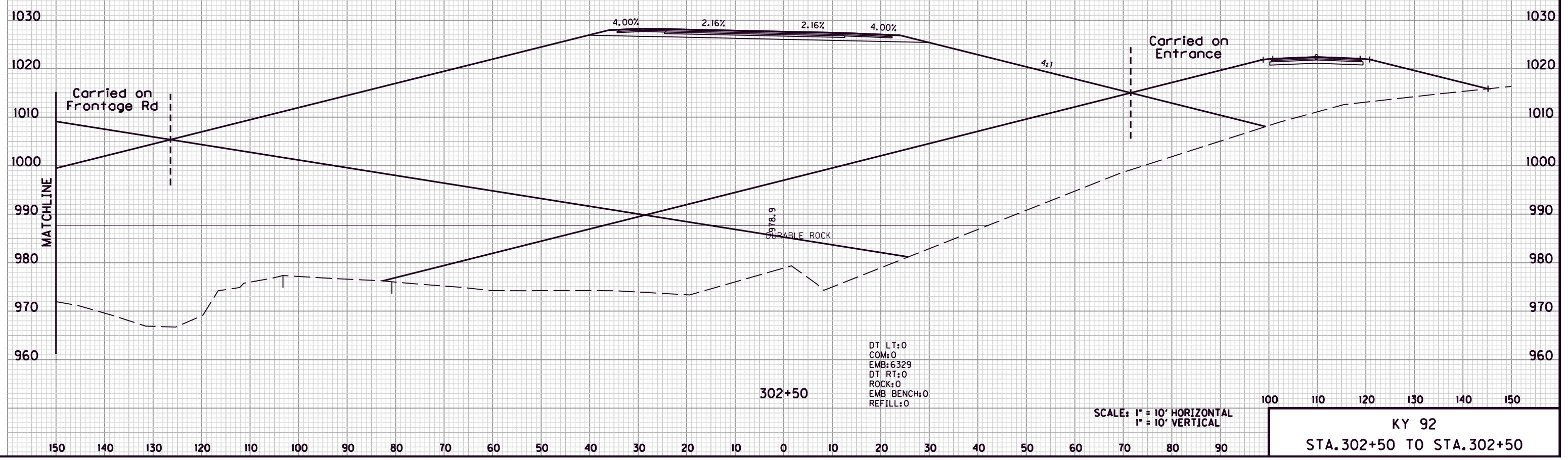
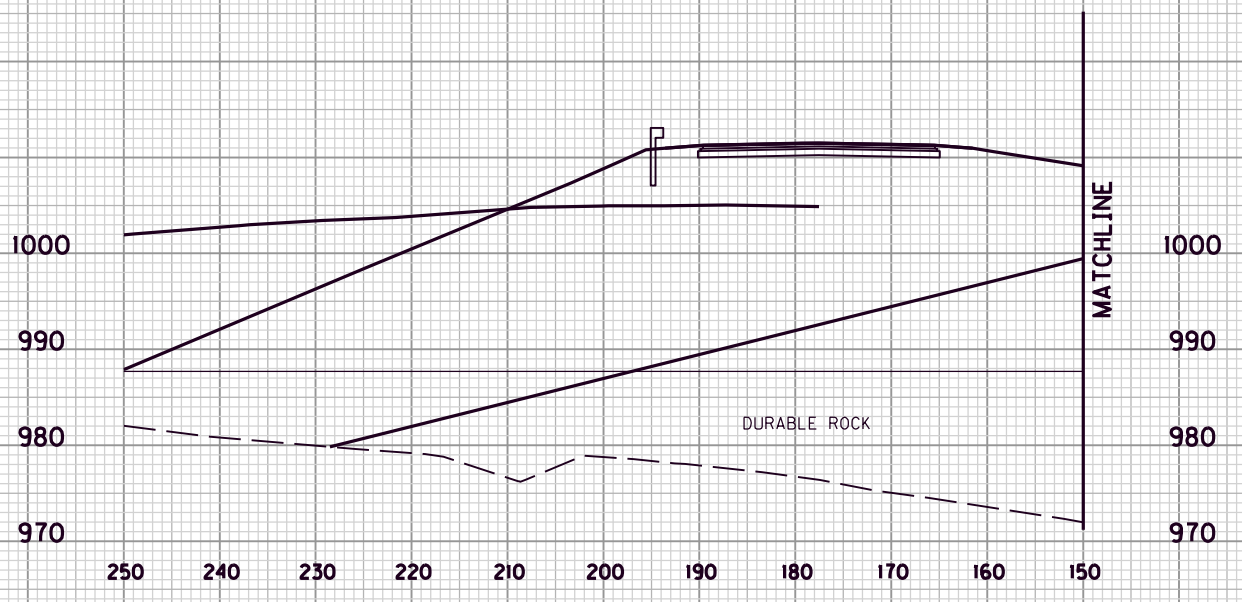
E-SHEET NAME:

MicroStation v8.11.7.443

COUNTY OF	ITEM NO.	SHEET NO.
WHITLEY	11-279.10	X200

DT LT COM EMB DT RT ROCK EMB BENCH REFILL

0 0 11361 0 0 0 0



SCALE: 1" = 10' HORIZONTAL  
1" = 10' VERTICAL

100 110 120 130 140 150

KY 92  
STA. 302+50 TO STA. 302+50

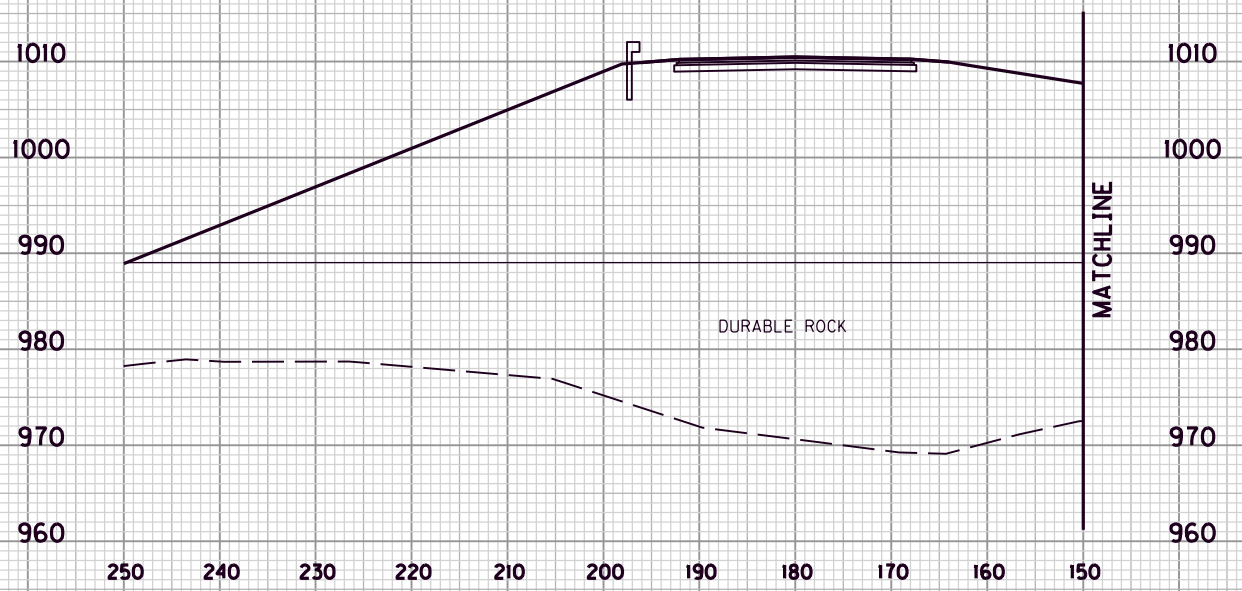
FILE NAME: G:\ENGR\HDIB5.0\PHASE I\ACAD\XSEC\MAINLINE.DGN

USER: msldps  
DATE PLOTTED: March 7, 2013

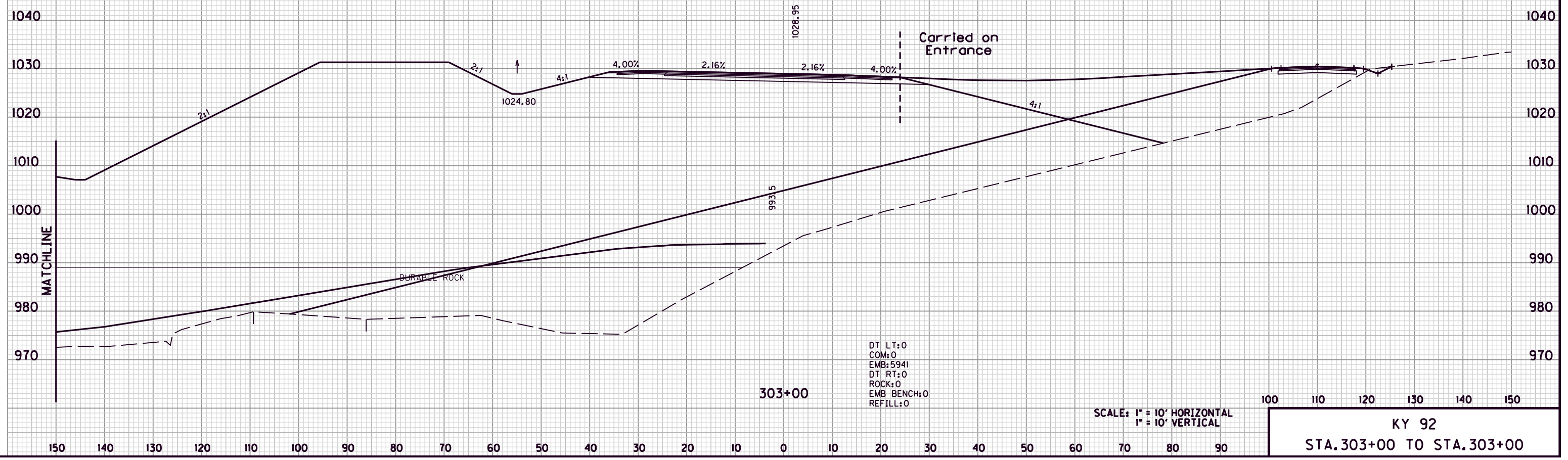
E-SHEET NAME:

MicroStation v8.11.7.443





	DT LT	COM	EMB	DT RT	ROCK	EMB BENCH	REFILL
	0	0	10589	0	0	0	0
ENT. 303+00 RT	0	2386	0	0	0	0	0
ENT. 21+10	0	11052	6427	0	0	0	0
ENT. 11+55	0	25	6253	0	0	0	0



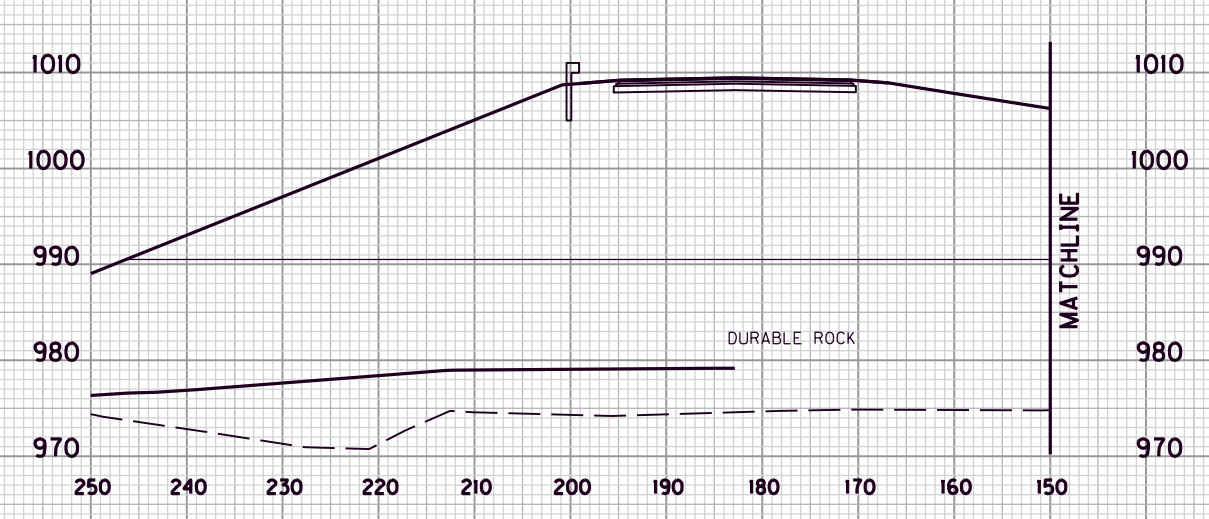
DT LT:0  
 COM:0  
 EMB:5941  
 DT RT:0  
 ROCK:0  
 EMB BENCH:0  
 REFILL:0

SCALE: 1" = 10' HORIZONTAL  
 1" = 10' VERTICAL

100 110 120 130 140 150

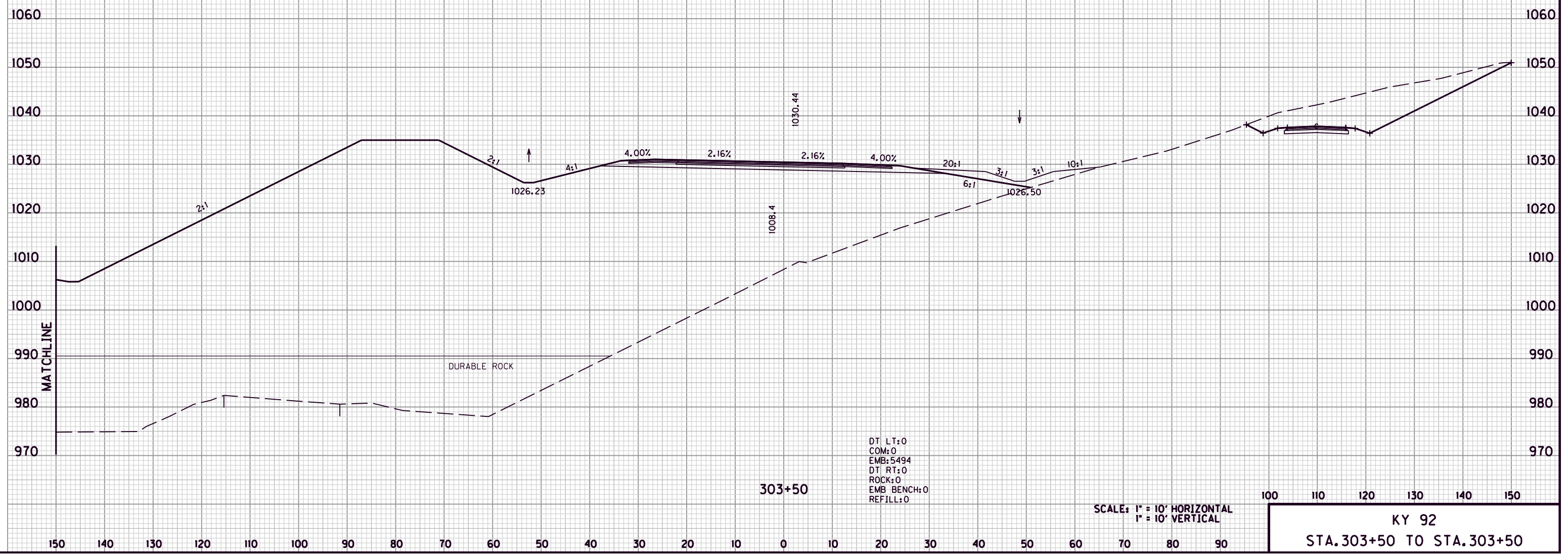
KY 92  
 STA. 303+00 TO STA. 303+00

COUNTY OF	ITEM NO.	SHEET NO.
WHITLEY	11-279.10	X202



DT LT    COM    EMB    DT RT    ROCK    EMB BENCH    REFILL

0    99    9077    0    0    1343    0



DT LT:0  
COM:0  
EMB:5494  
DT RT:0  
ROCK:0  
EMB BENCH:0  
REFILL:0

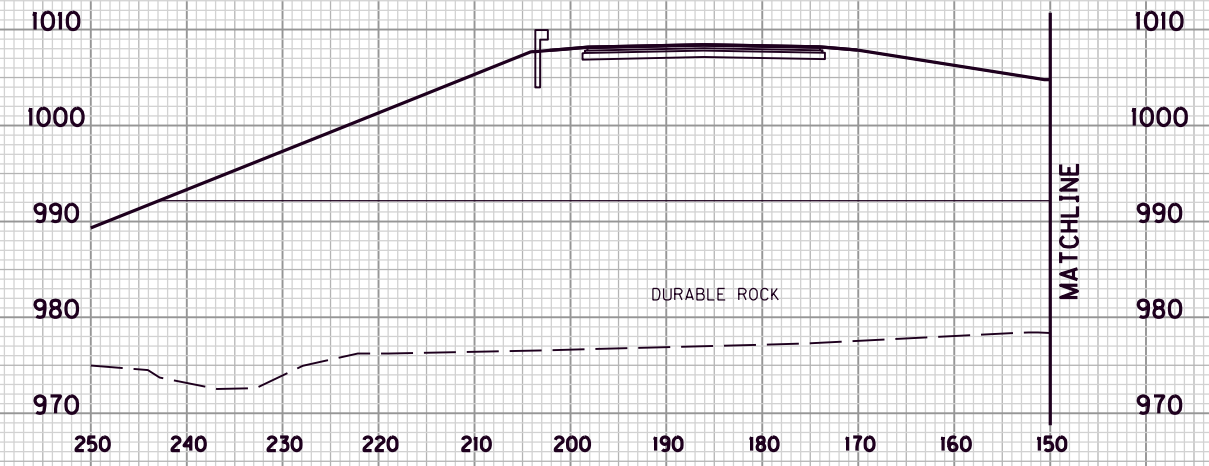
SCALE: 1" = 10' HORIZONTAL  
1" = 10' VERTICAL

100    110    120    130    140    150

KY 92  
STA. 303+50 TO STA. 303+50

MicroStation v8.11.7.443    E-SHEET NAME:    DATE PLOTTED: March 7, 2013    USER: msldps    FILE NAME: G:\ENGR\H085.01\PHASE I\ACAD\XSEC\MAINLINE.DGN

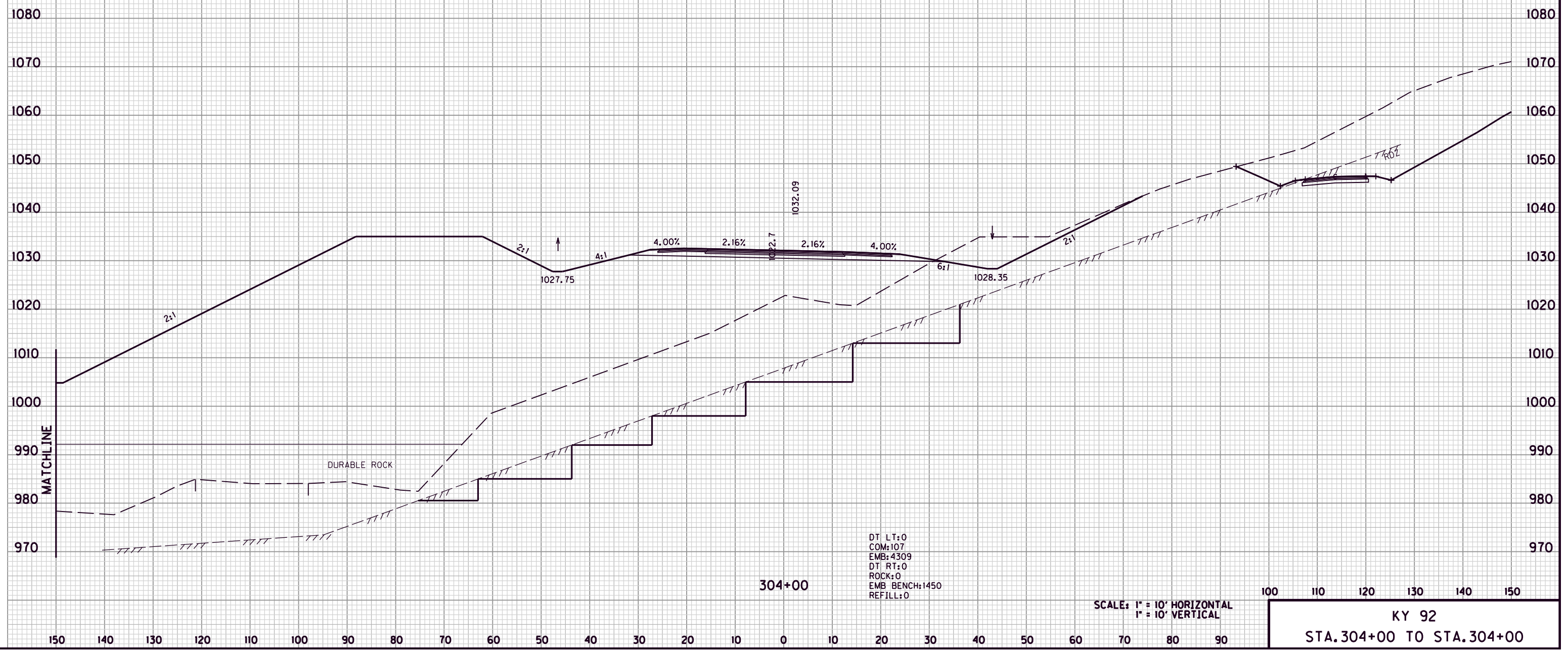
COUNTY OF	ITEM NO.	SHEET NO.
WHITLEY	11-279.10	X203



DT LT    COM    EMB    DT RT    ROCK    EMB BENCH    REFILL

0    553    7167    0    232    2383    0

FILE NAME: G:\ENGR\HDIB5.0\PHASE II\CAD\XSEC\MAINLINE.DGN  
 USER: msldps  
 DATE PLOTTED: March 7, 2013  
 E-SHEET NAME:  
 MicroStation v8.11.7.443

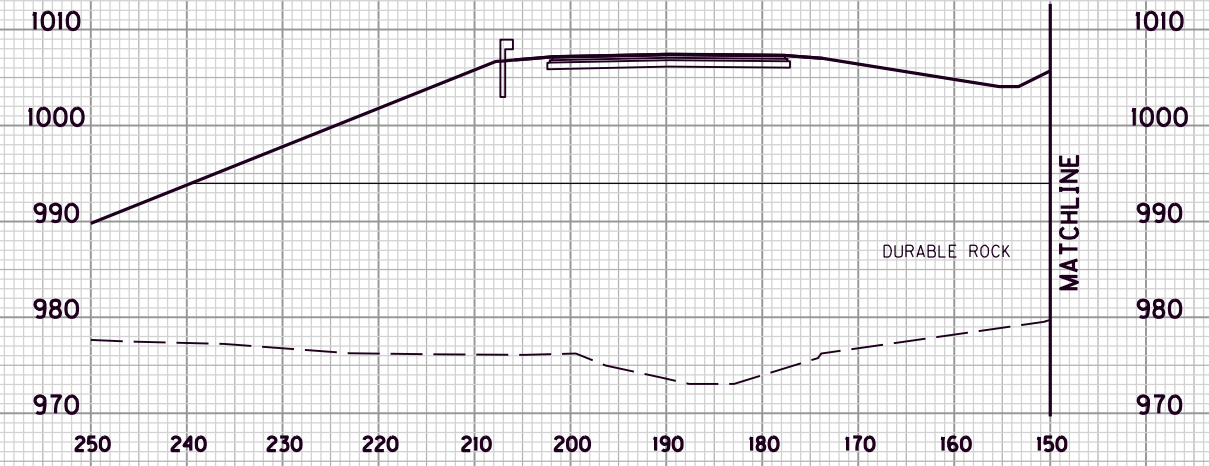


DT LT:0  
 COM:107  
 EMB:4309  
 DT RT:0  
 ROCK:0  
 EMB BENCH:1450  
 REFILL:0

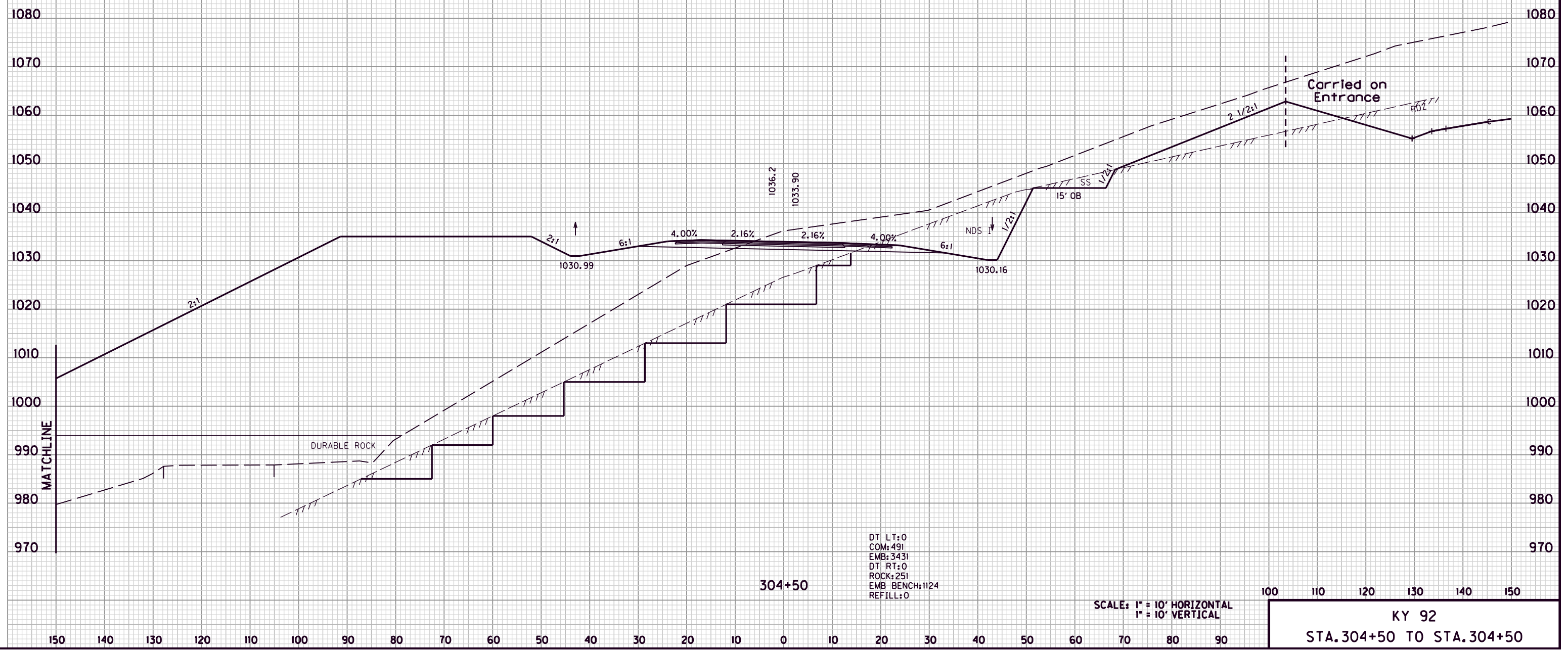
SCALE: 1" = 10' HORIZONTAL  
 1" = 10' VERTICAL

100    110    120    130    140    150

KY 92  
 STA. 304+00 TO STA. 304+00



DT LT	COM	EMB	DT RT	ROCK	EMB BENCH	REFILL
0	1408	5816	0	1403	1041	0



DT LT:0  
 COM:491  
 EMB:3431  
 DT RT:0  
 ROCK:251  
 EMB BENCH:1124  
 REFILL:0

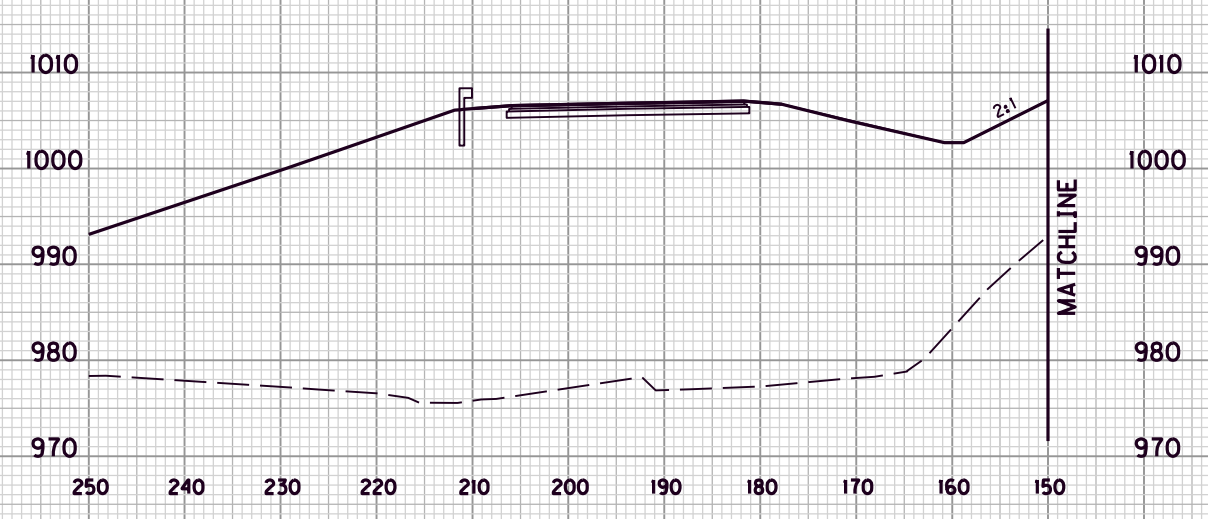
SCALE: 1" = 10' HORIZONTAL  
 1" = 10' VERTICAL

100 110 120 130 140 150

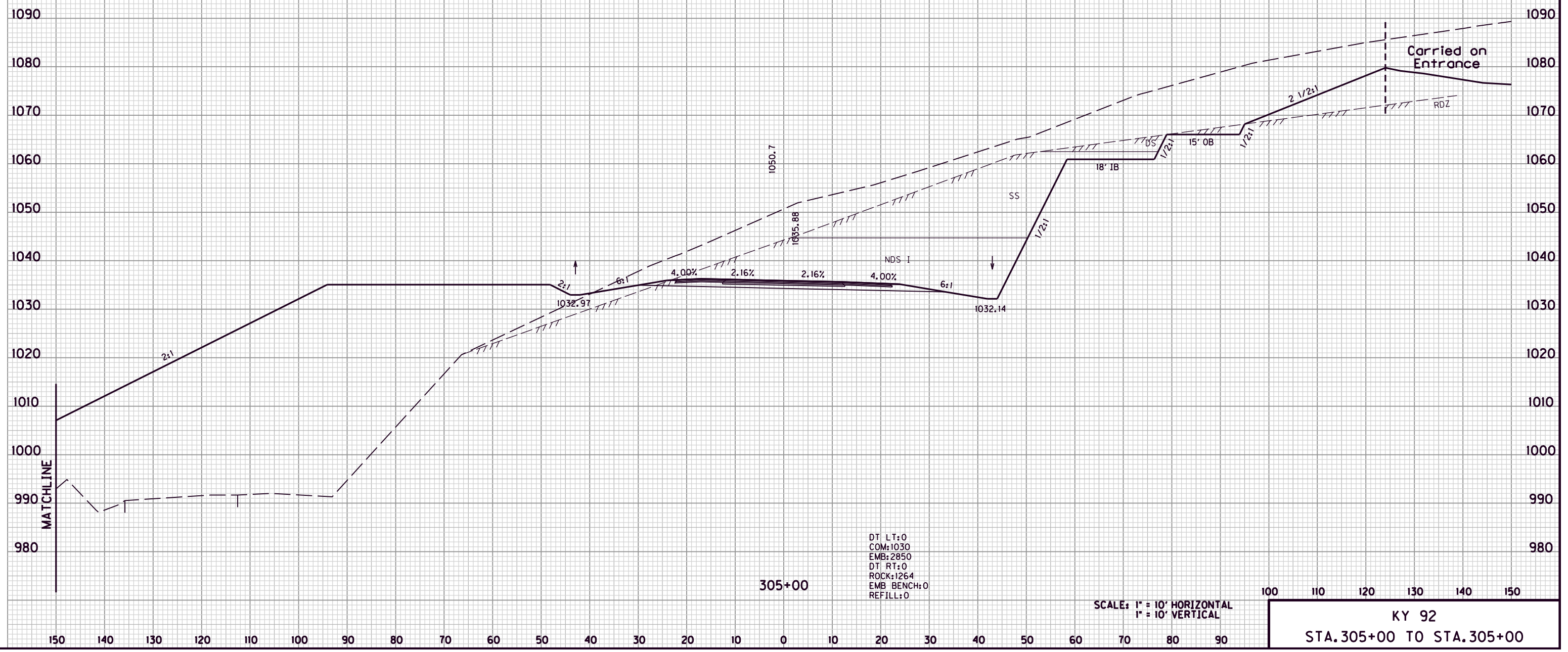
KY 92  
 STA. 304+50 TO STA. 304+50

MicroStation v8.11.7.443 E-SHEET NAME: USER: msldps DATE PLOTTED: March 7, 2013 FILE NAME: G:\ENGR\H085.0\PHASE II\CAD\XSEC\MAINLINE.DGN

COUNTY OF	ITEM NO.	SHEET NO.
WHITLEY	11-279.10	X205



DT LT	COM	EMB	DT RT	ROCK	EMB BENCH	REFILL
0	1784	4523	0	4051	0	0



DT LT:0  
 COM:1030  
 EMB:2850  
 DT RT:0  
 ROCK:1264  
 EMB BENCH:0  
 REFILL:0

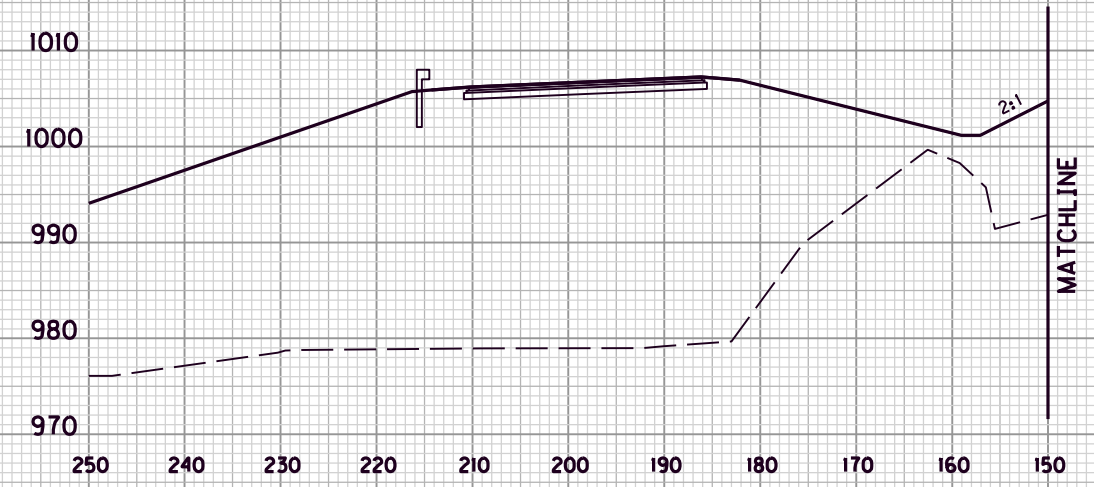
SCALE: 1" = 10' HORIZONTAL  
 1" = 10' VERTICAL

100 110 120 130 140 150

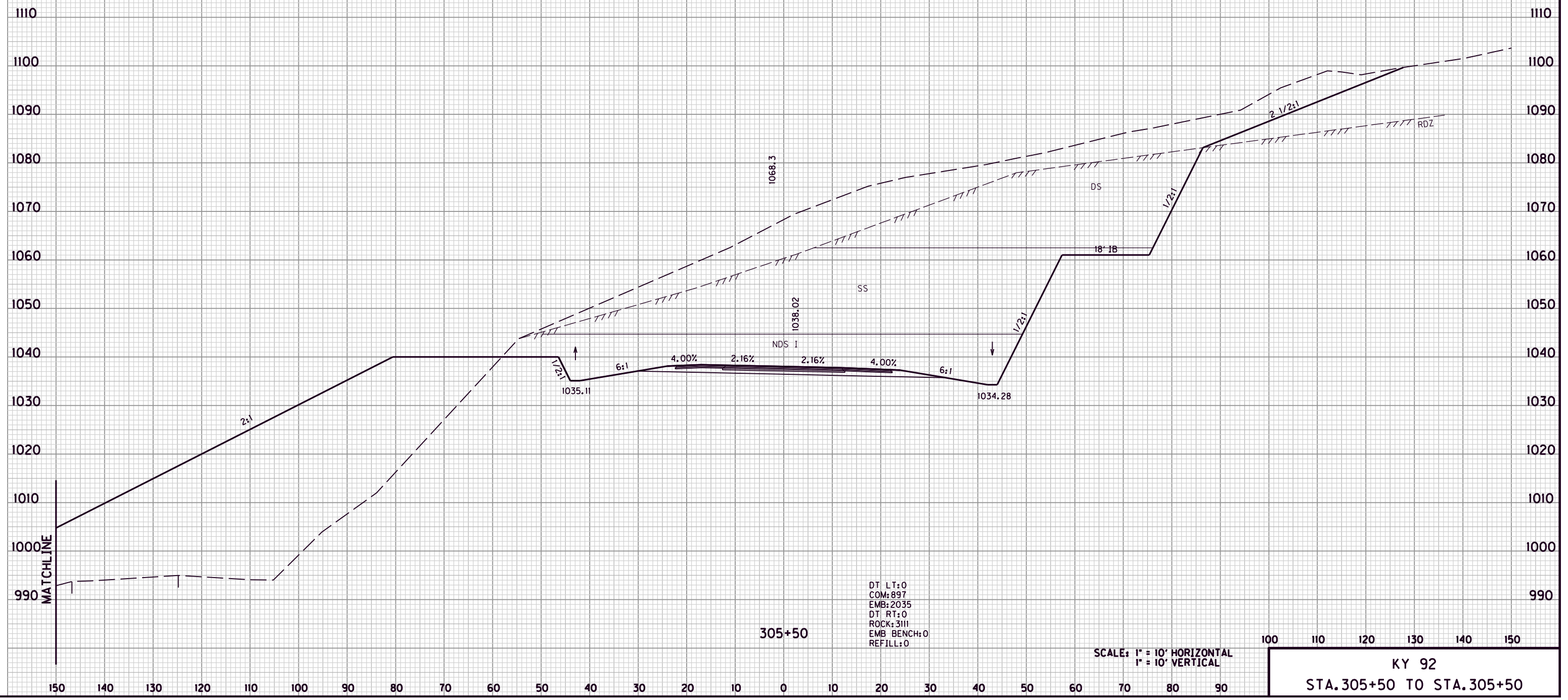
KY 92  
 STA. 305+00 TO STA. 305+00

MicroStation v8.11.7.443 E-SHEET NAME: USER: msldps DATE PLOTTED: March 7, 2013 FILE NAME: G:\ENGR\H085.0\PHASE II\CAD\XSEC\MAINLINE.INE.DGN

COUNTY OF	ITEM NO.	SHEET NO.
WHITLEY	11-279.10	X206



DT LT	COM	EMB	DT RT	ROCK	EMB BENCH	REFILL
0	2312	2414	0	6413	0	0



DT LT:0  
 COM:897  
 EMB:2035  
 DT RT:0  
 ROCK:3111  
 EMB BENCH:0  
 REFILL:0

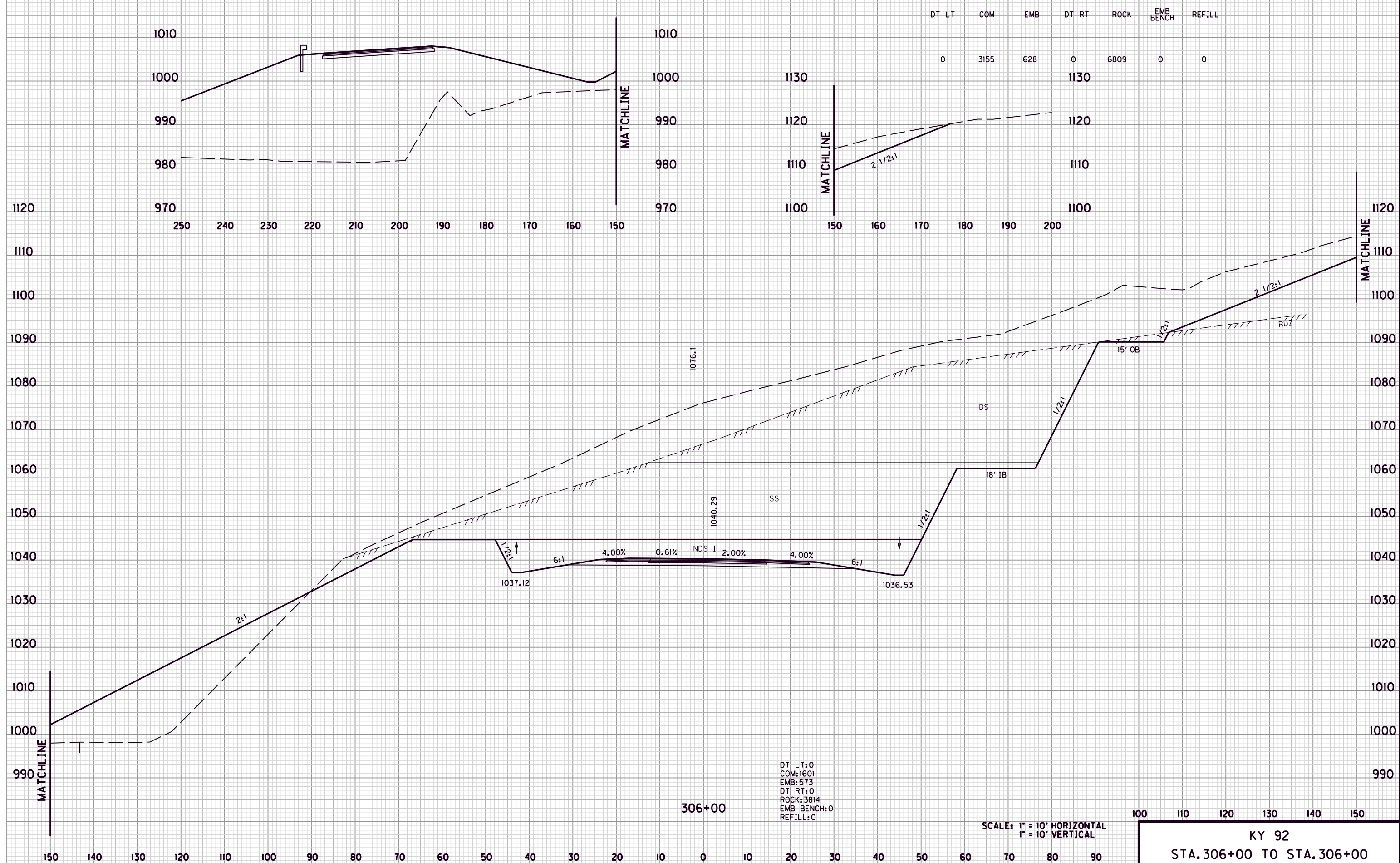
SCALE: 1" = 10' HORIZONTAL  
 1" = 10' VERTICAL

100 110 120 130 140 150

KY 92  
 STA. 305+50 TO STA. 305+50

MicroStation v8.11.7.443 E-SHEET NAME: USER: msldps DATE PLOTTED: March 7, 2013 FILE NAME: G:\ENGR\H0185.01\PHASE II\CAD\XSEC\MAINLINE.DGN

MicroStation v8.1i.7.443 E-SHEET NAME: USER: msldps DATE PLOTTED: March 7, 2013 FILE NAME: G:\ENGR\H0185.01\PHASE I\ACAD\XSEC\MAINLINE.DGN



DT LT:0  
 COM:1601  
 EMB:573  
 DT RT:0  
 ROCK:3814  
 EMB BENCH:0  
 REFILL:0

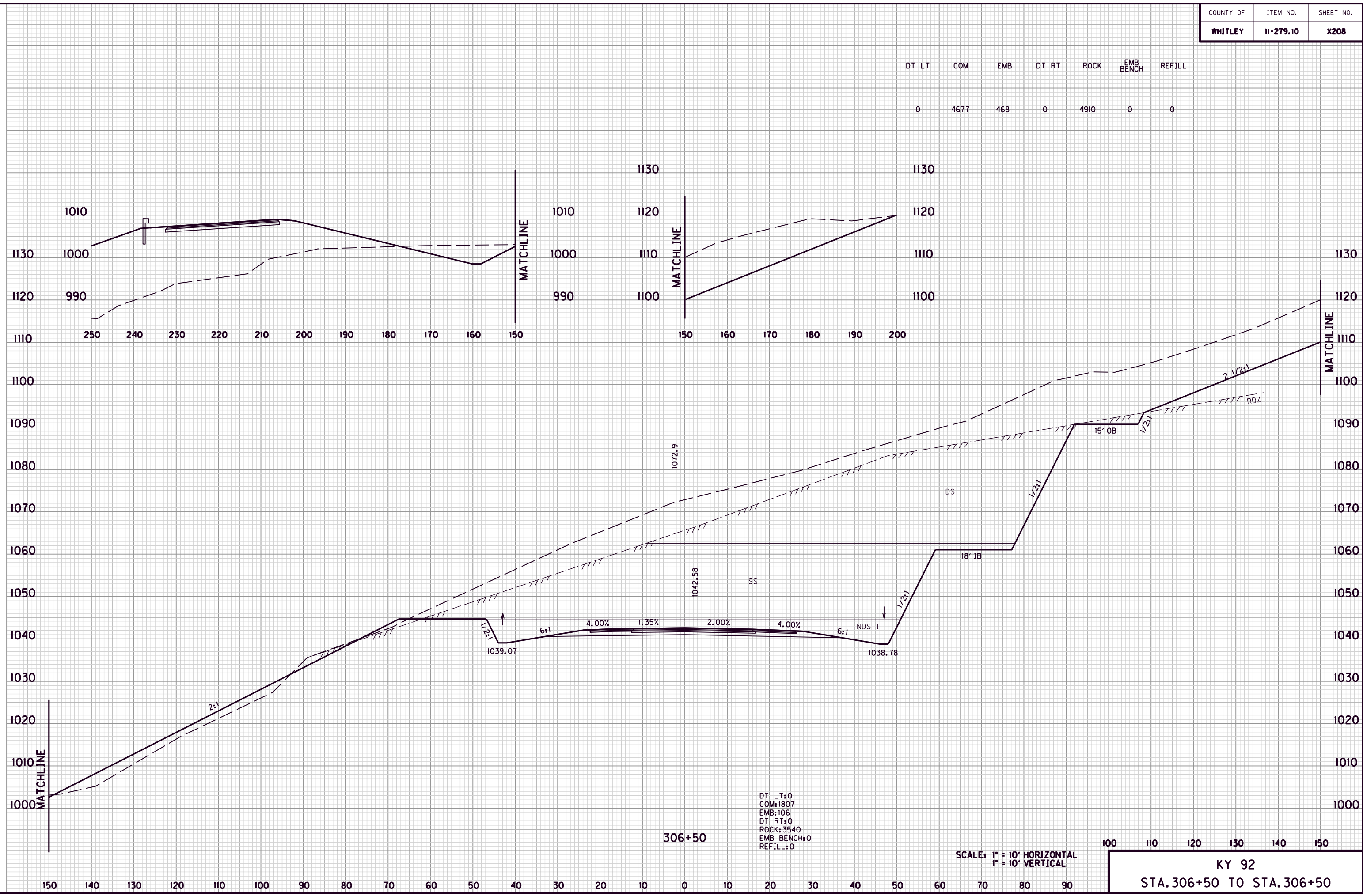
DT LT	COM	EMB	DT RT	ROCK	EMB BENCH	REFILL
0	3155	628	0	6809	0	0

SCALE: 1" = 10' HORIZONTAL  
 1" = 10' VERTICAL

100 110 120 130 140 150  
 KY 92  
 STA. 306+00 TO STA. 306+00

COUNTY OF	ITEM NO.	SHEET NO.
WHITLEY	11-279.10	x208

DT LT	COM	EMB	DT RT	ROCK	EMB BENCH	REFILL
0	4677	468	0	4910	0	0



DT LT:0  
 COM:1807  
 EMB:106  
 DT RT:0  
 ROCK:3540  
 EMB BENCH:0  
 REFILL:0

SCALE: 1" = 10' HORIZONTAL  
 1" = 10' VERTICAL

100 110 120 130 140 150

KY 92  
 STA. 306+50 TO STA. 306+50

FILE NAME: G:\ENGR\H0185.0\PHASE II\CAD\XSEC\MAINLINE.DGN

USER: msldps  
 DATE PLOTTED: March 7, 2013

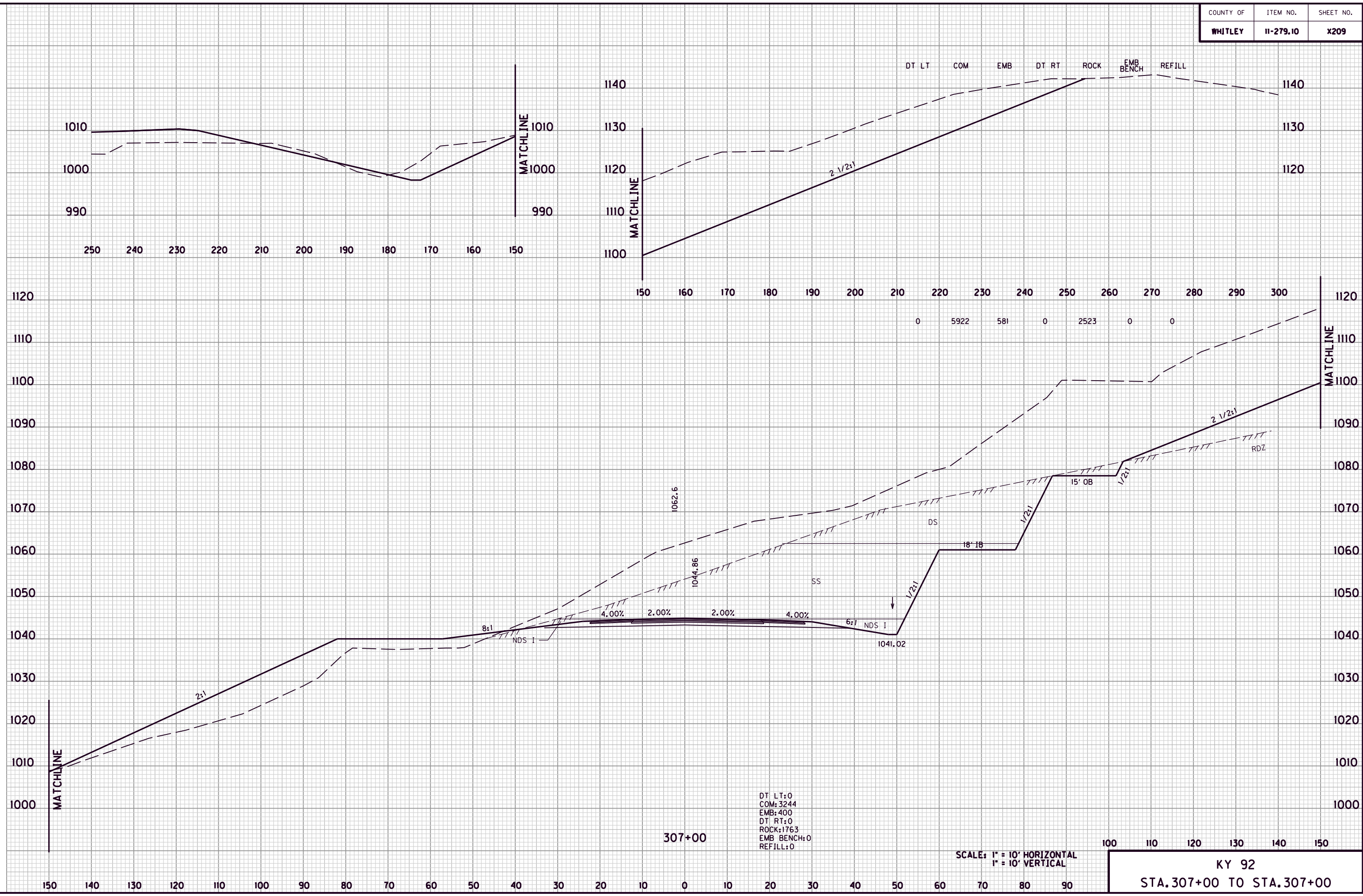
E-SHEET NAME:

MicroStation v8.11.7.443



COUNTY OF	ITEM NO.	SHEET NO.
WHITLEY	11-279.10	x209

FILE NAME: G:\ENGR\H0185.01\PHASE II\CAD\XSEC\MAINLINE.DGN  
 USER: msldps  
 DATE PLOTTED: March 7, 2013  
 E-SHEET NAME:  
 MicroStation v8.11.7.443



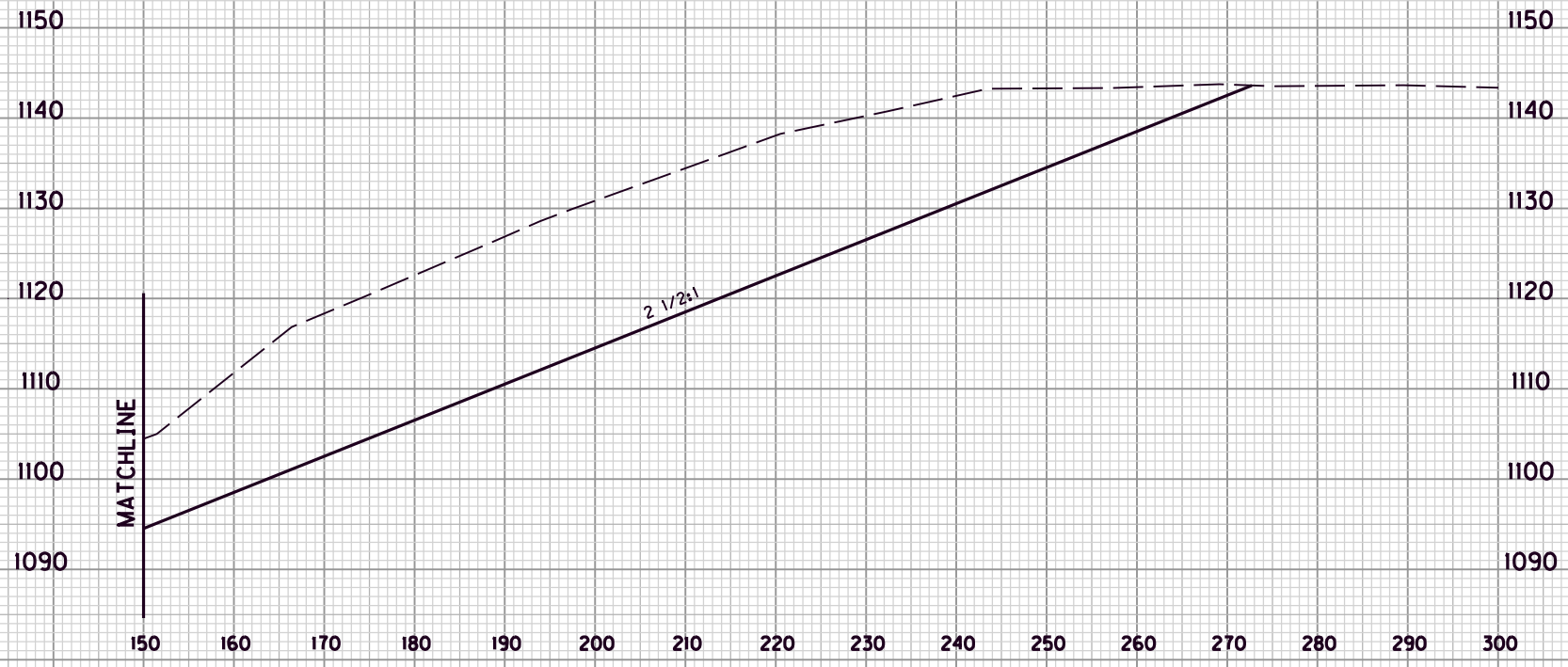
DT LT:0  
 COM:3244  
 EMB:400  
 DT RT:0  
 ROCK:1763  
 EMB BENCH:0  
 REFILL:0

SCALE: 1" = 10' HORIZONTAL  
 1" = 10' VERTICAL

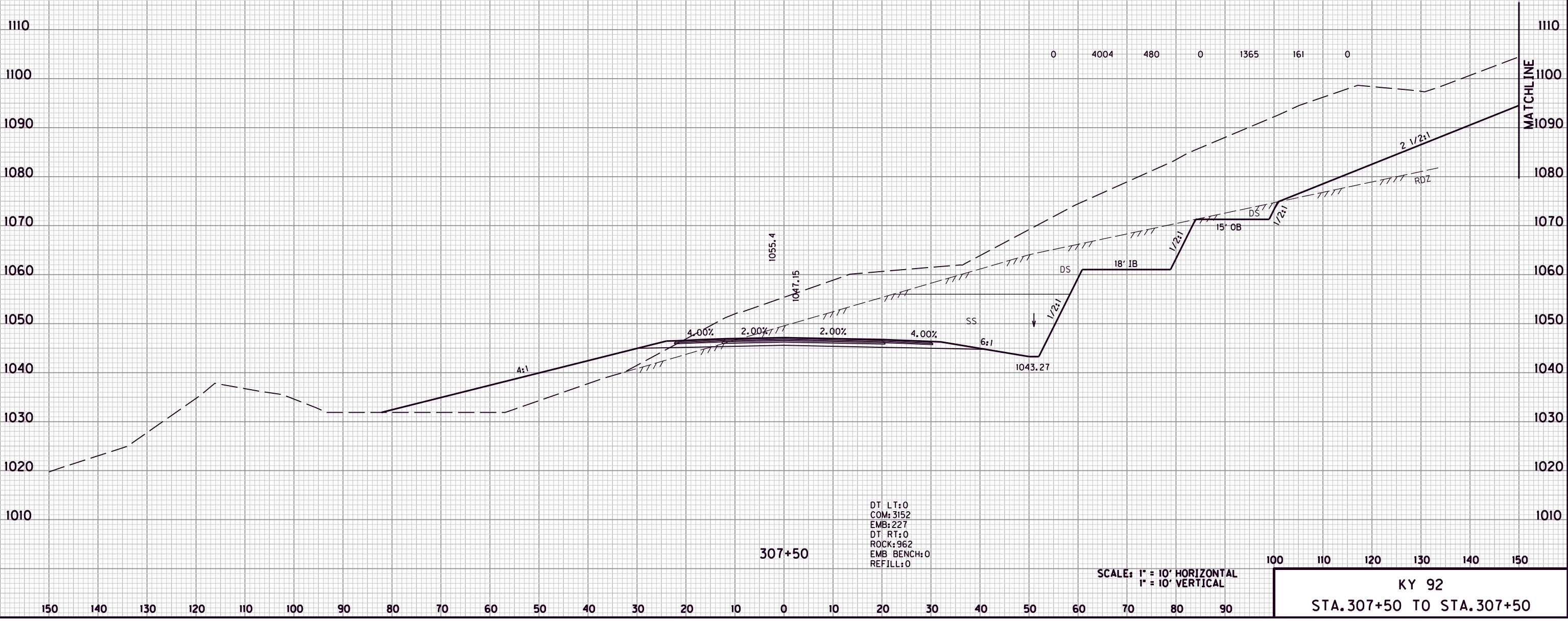
100 110 120 130 140 150

KY 92  
 STA. 307+00 TO STA. 307+00

COUNTY OF	ITEM NO.	SHEET NO.
WHITLEY	11-279.10	X210



DT LT    COM    EMB    DT RT    ROCK    EMB BENCH    REFILL



0    4004    480    0    1365    161    0

DT LT:0  
COM:3152  
EMB:227  
DT RT:0  
ROCK:962  
EMB BENCH:0  
REFILL:0

307+50

SCALE: 1" = 10' HORIZONTAL  
1" = 10' VERTICAL

100    110    120    130    140    150

KY 92  
STA. 307+50 TO STA. 307+50

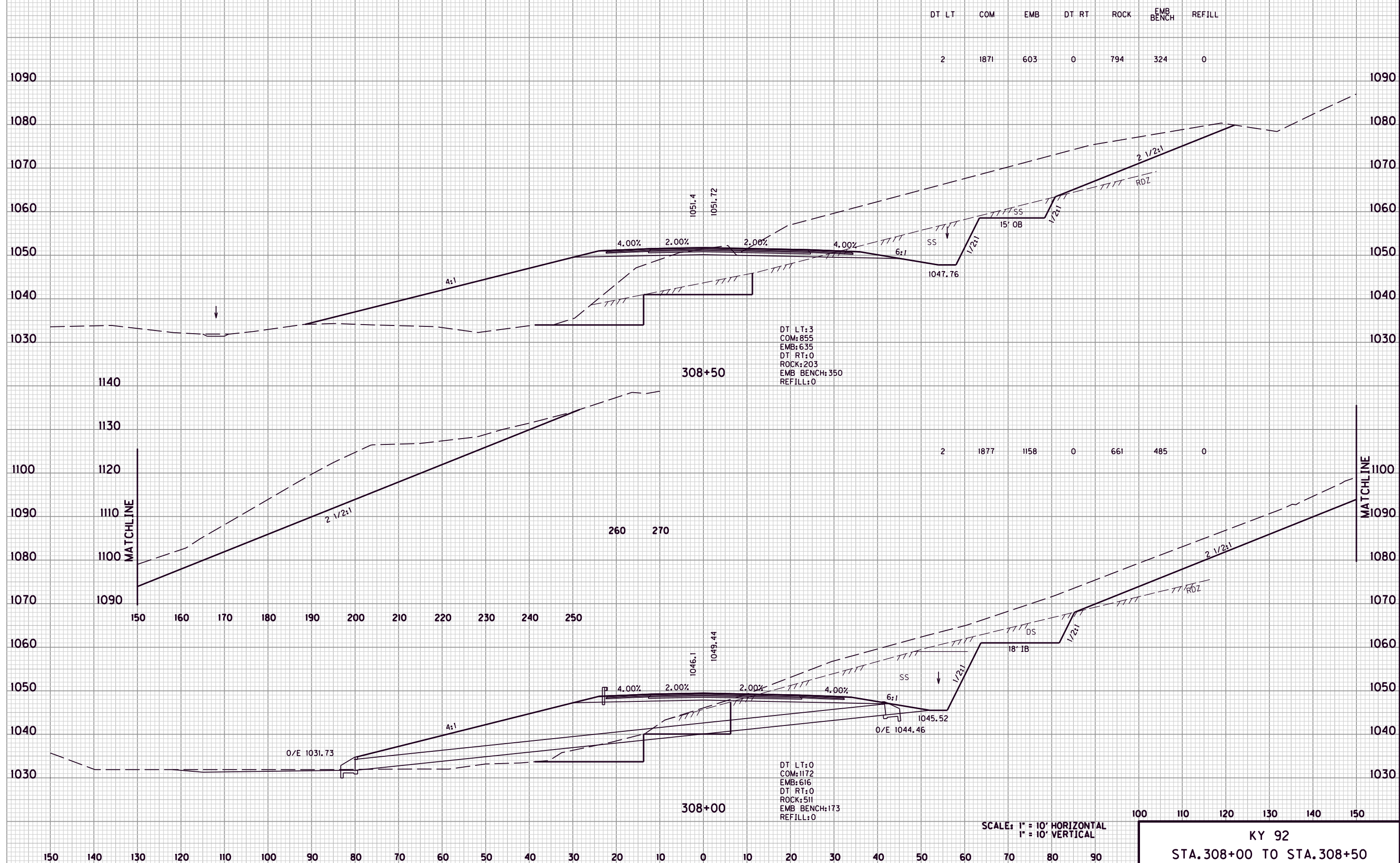
FILE NAME: G:\ENGR\H0185.01\PHASE I\ACAD\XSEC\MAINLINE.DGN

USER: msldps  
DATE PLOTTED: March 7, 2013

E-SHEET NAME:

MicroStation v8.11.7.443

COUNTY OF	ITEM NO.	SHEET NO.
WHITLEY	11-279.10	X211



DT LT	COM	EMB	DT RT	ROCK	EMB BENCH	REFILL
2	1871	603	0	794	324	0

DT LT: 3  
 COM: 855  
 EMB: 635  
 DT RT: 0  
 ROCK: 203  
 EMB BENCH: 350  
 REFILL: 0

2	1877	1158	0	661	485	0
---	------	------	---	-----	-----	---

DT LT: 0  
 COM: 1172  
 EMB: 616  
 DT RT: 0  
 ROCK: 511  
 EMB BENCH: 173  
 REFILL: 0

SCALE: 1" = 10' HORIZONTAL  
 1" = 10' VERTICAL

100 110 120 130 140 150

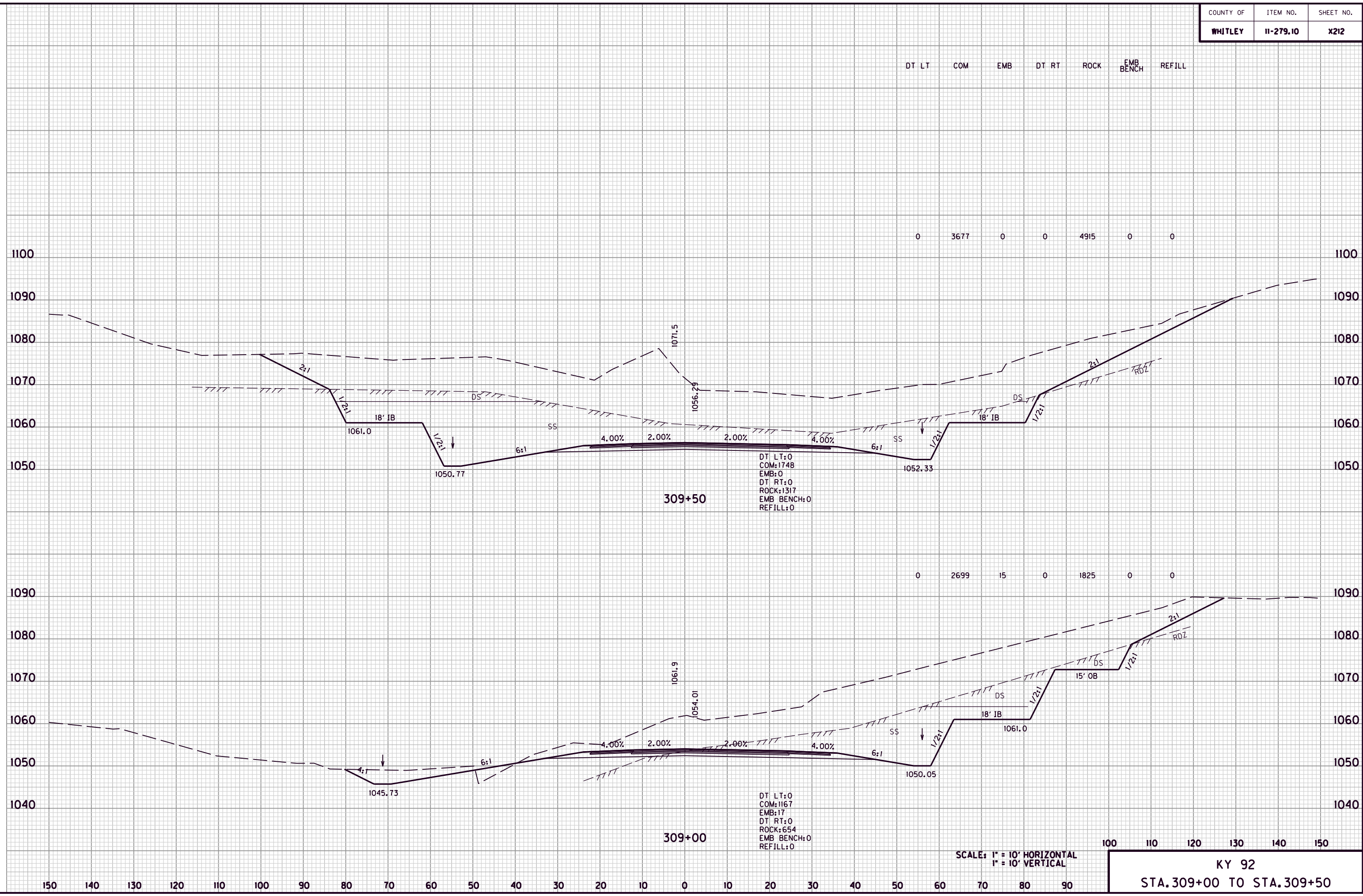
KY 92  
 STA. 308+00 TO STA. 308+50

MicroStation v8.11.7.443 E-SHEET NAME: USER: msldps DATE PLOTTED: March 7, 2013 FILE NAME: G:\ENGR\HDIB5.0\PHASE I\ACAD\XSEC\MAINLINE.DGN

DT LT    COM    EMB    DT RT    ROCK    EMB BENCH    REFILL

0    3677    0    0    4915    0    0

0    2699    15    0    1825    0    0



DT LT:0  
COM:1748  
EMB:0  
DT RT:0  
ROCK:1317  
EMB BENCH:0  
REFILL:0

DT LT:0  
COM:1167  
EMB:17  
DT RT:0  
ROCK:654  
EMB BENCH:0  
REFILL:0

SCALE: 1" = 10' HORIZONTAL  
1" = 10' VERTICAL

100    110    120    130    140    150

KY 92  
STA. 309+00 TO STA. 309+50

FILE NAME: G:\ENGR\H185.0\PHASE II\CAD\XSEC\MAINLINE.DGN

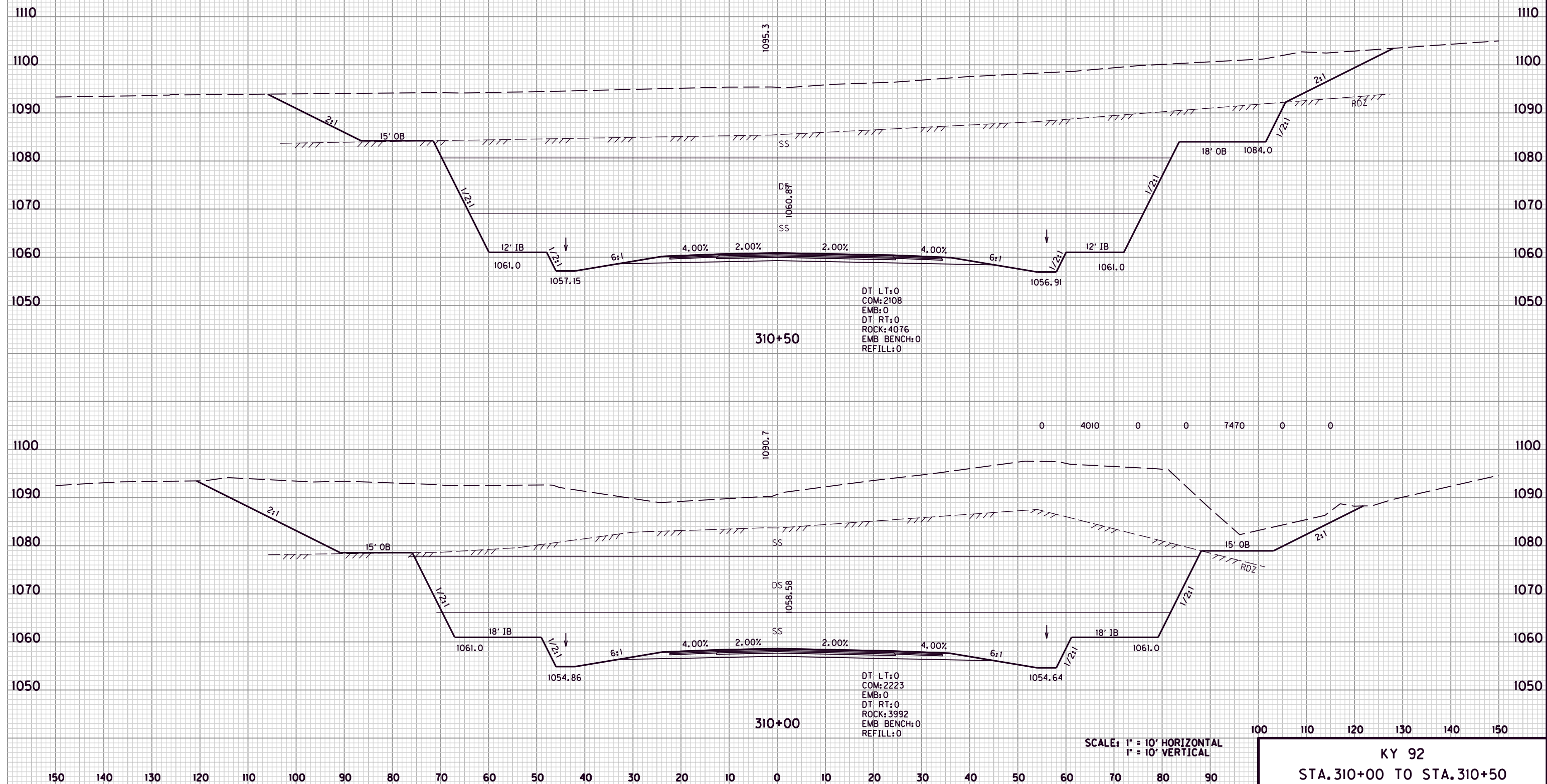
USER: msldps  
DATE PLOTTED: March 7, 2013

E-SHEET NAME:

MicroStation v8.11.7.443

DT LT COM EMB DT RT ROCK EMB BENCH REFILL

0 4298 0 0 9063 0 0



0 4010 0 0 7470 0 0

SCALE: 1" = 10' HORIZONTAL  
 1" = 10' VERTICAL

100 110 120 130 140 150

KY 92  
 STA. 310+00 TO STA. 310+50

FILE NAME: G:\ENGR\H0185.0\PHASE II\CAD\XSEC\MAINLINE.DGN

USER: msldps  
 DATE PLOTTED: March 7, 2013

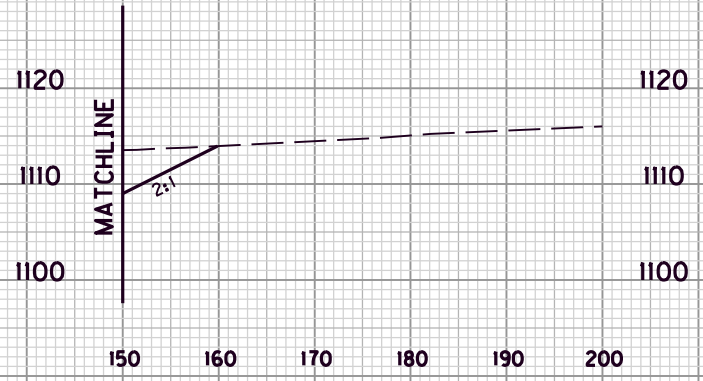
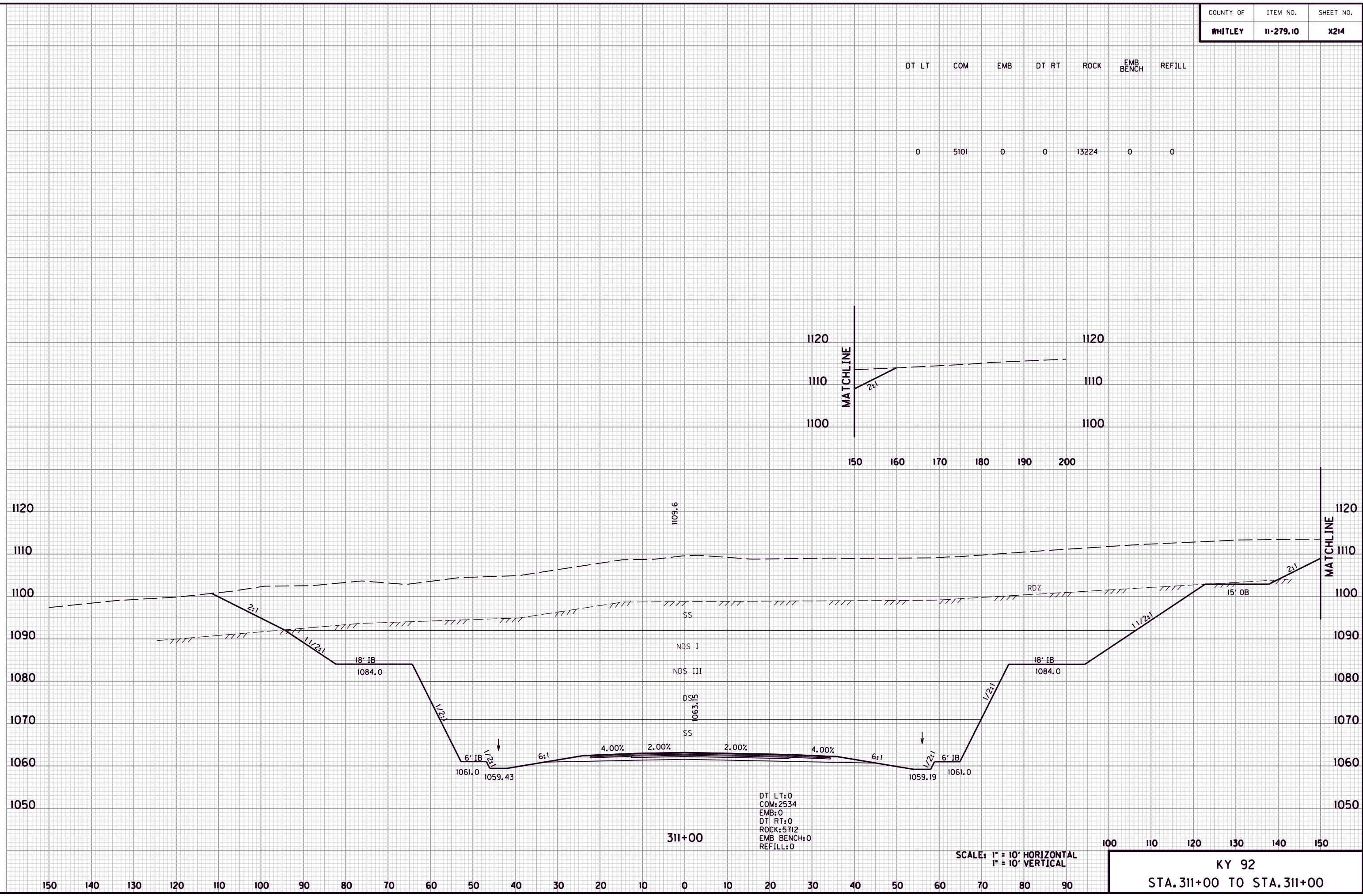
E-SHEET NAME:

MicroStation v8.11.7.443

COUNTY OF	ITEM NO.	SHEET NO.
WHITLEY	11-279.10	X214

DT LT	COM	EMB	DT RT	ROCK	EMB BENCH	REFILL
0	5101	0	0	13224	0	0

FILE NAME: G:\ENGR\H0185.0\PHASE I\ACAD\XSEC\MAINLINE.DGN  
 USER: msldps  
 DATE PLOTTED: March 7, 2013  
 E-SHEET NAME:  
 MicroStation v8.11.7.443



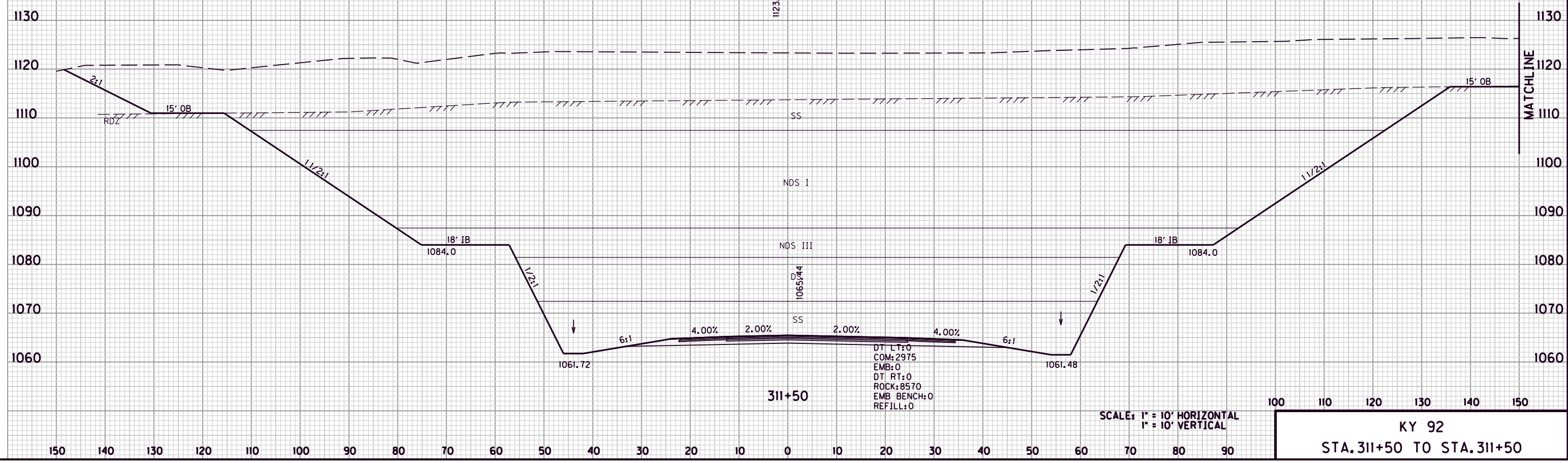
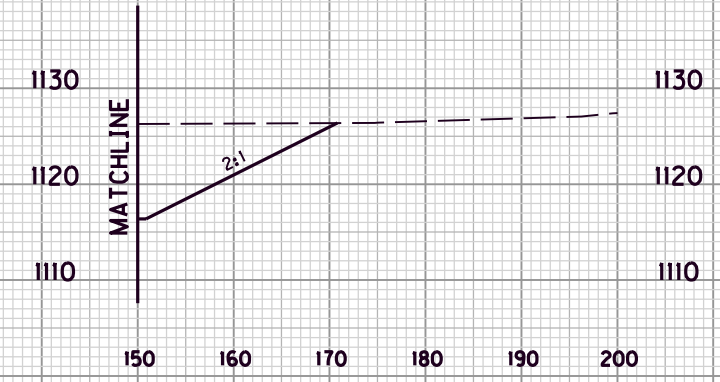
DT LT:0  
 COM:2534  
 EMB:0  
 DT RT:0  
 ROCK:5712  
 EMB BENCH:0  
 REFILL:0

SCALE: 1" = 10' HORIZONTAL  
 1" = 10' VERTICAL

100 110 120 130 140 150  
 KY 92  
 STA. 311+00 TO STA. 311+00

COUNTY OF	ITEM NO.	SHEET NO.
WHITLEY	11-279.10	X215

DT LT	COM	EMB	DT RT	ROCK	EMB BENCH	REFILL
0	5725	0	0	20453	0	0



DT LT:0  
 COM:2975  
 EMB:0  
 DT RT:0  
 ROCK:8570  
 EMB BENCH:0  
 REFILL:0

SCALE: 1" = 10' HORIZONTAL  
 1" = 10' VERTICAL

100 110 120 130 140 150

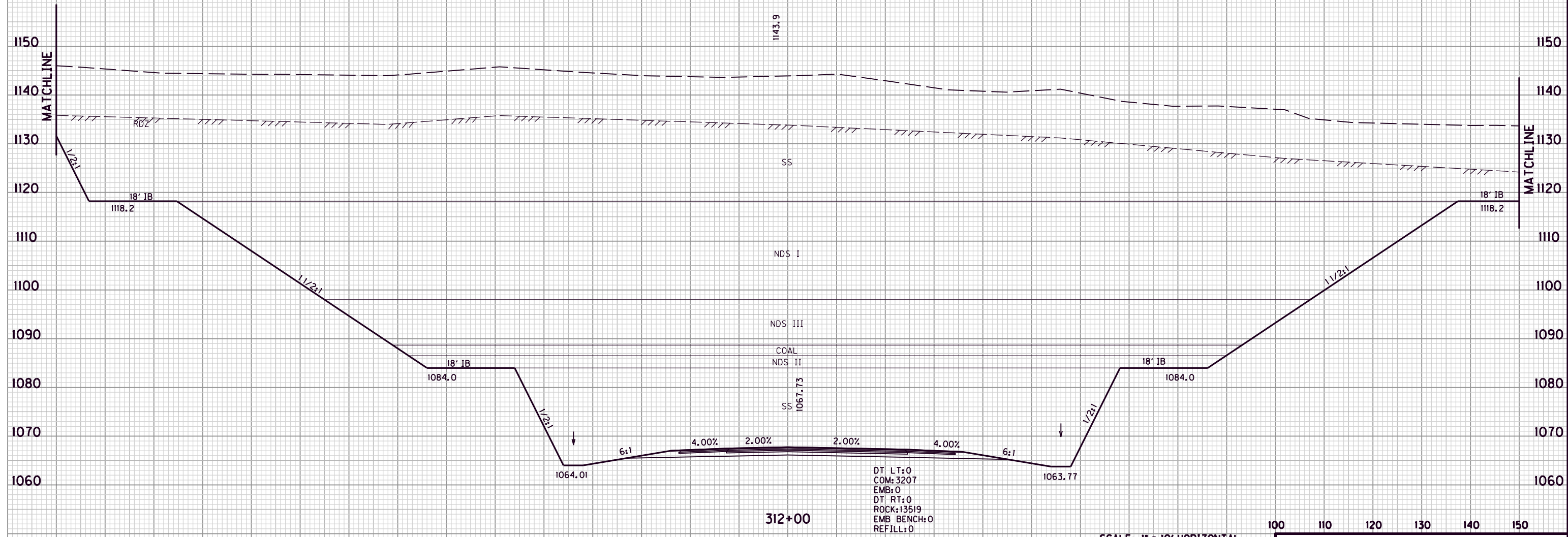
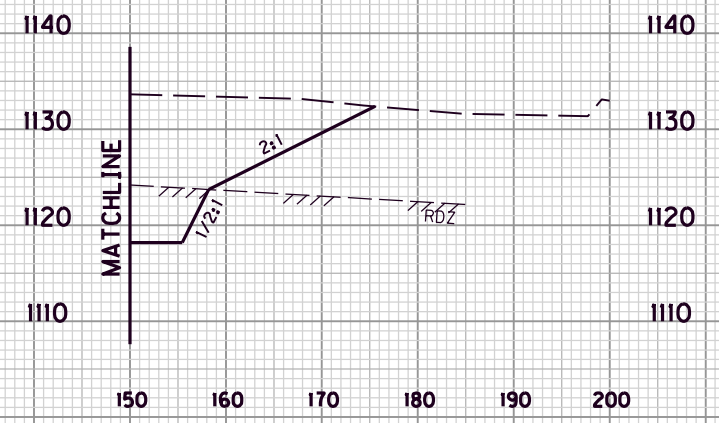
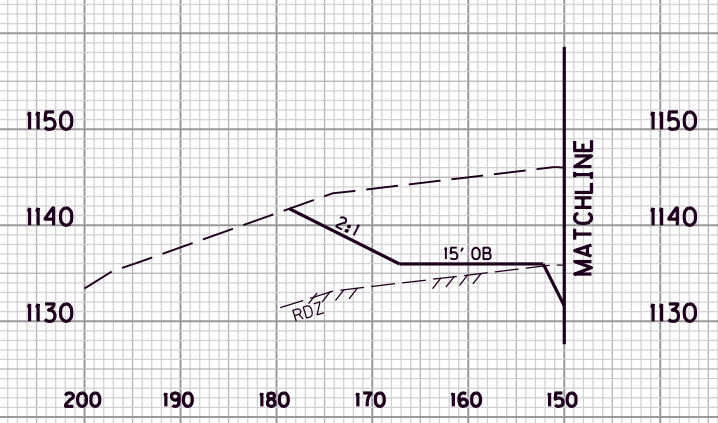
KY 92  
 STA. 311+50 TO STA. 311+50

MicroStation v8.11.7.443 E-SHEET NAME: USER: msldps DATE PLOTTED: March 7, 2013 FILE NAME: G:\ENGR\H0185.01\PHASE II\CAD\XSEC\MAINLINE.DGN

COUNTY OF	ITEM NO.	SHEET NO.
WHITLEY	11-279.10	X216

DT LT COM EMB DT RT ROCK EMB BENCH REFILL

0 6691 0 0 27235 0 0



DT LT:0  
COM:3207  
EMB:0  
DT RT:0  
ROCK:13519  
EMB BENCH:0  
REFILL:0

SCALE: 1" = 10' HORIZONTAL  
1" = 10' VERTICAL

100 110 120 130 140 150

KY 92  
STA. 312+00 TO STA. 312+00

FILE NAME: G:\ENGR\H0185.0\PHASE II\CAD\XSEC\MAINLINE.DGN

USER: msldps  
DATE PLOTTED: March 7, 2013

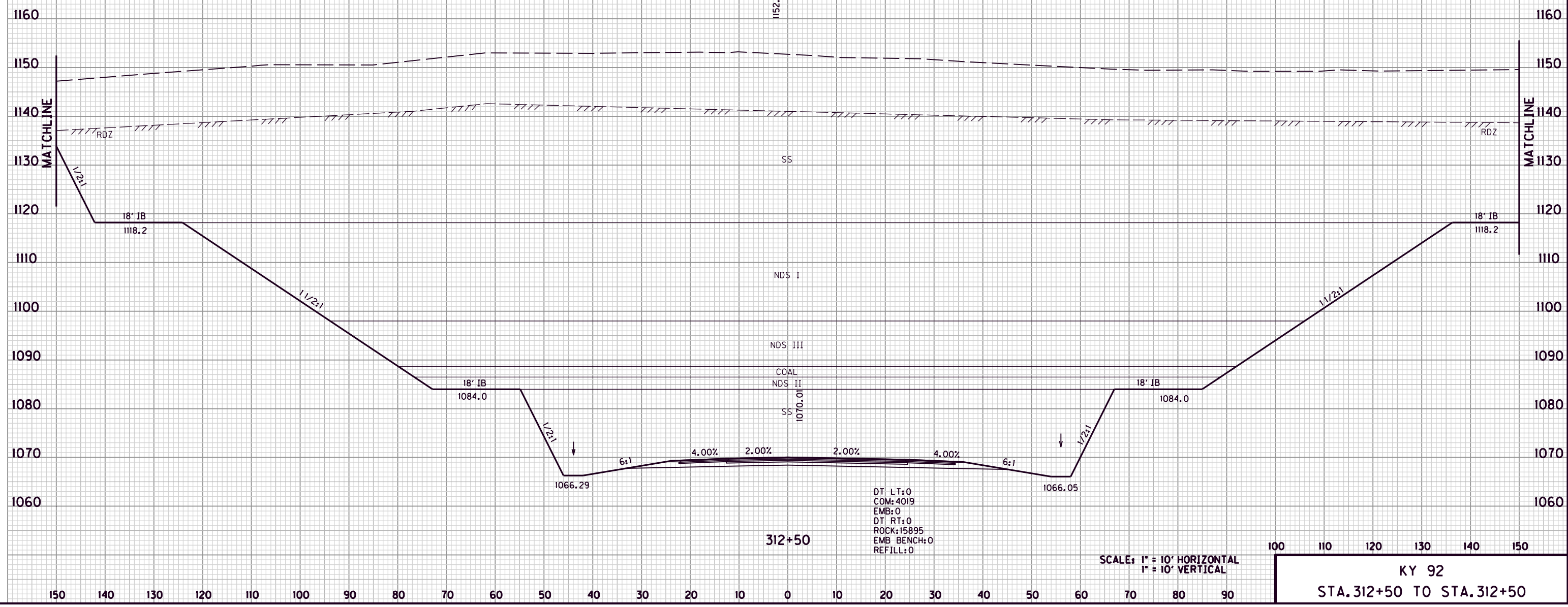
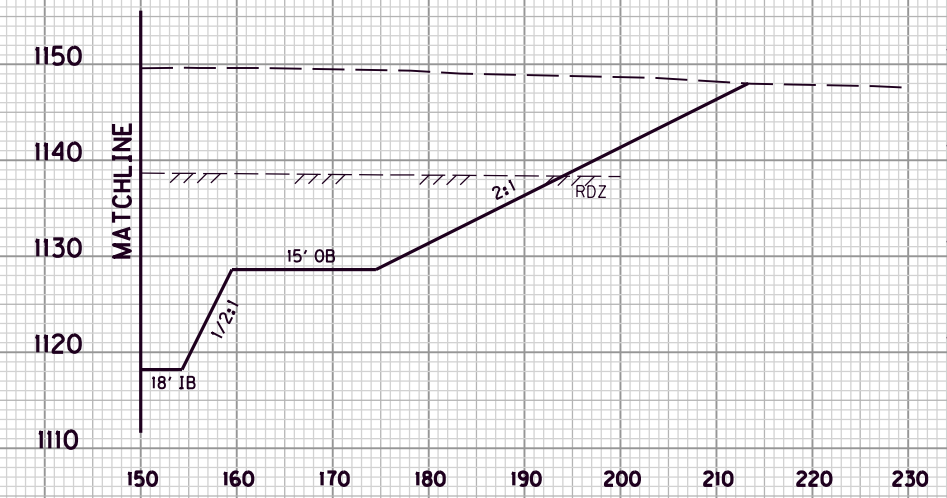
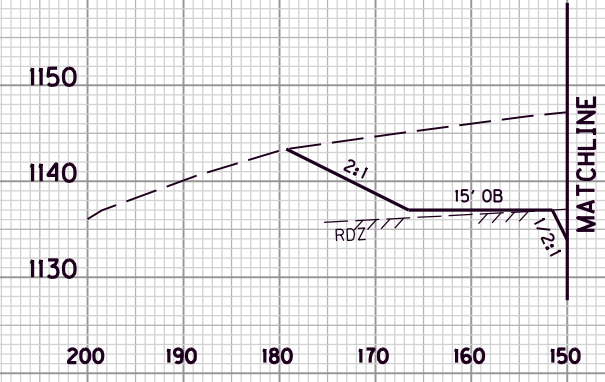
E-SHEET NAME:

MicroStation v8.11.7.443



COUNTY OF	ITEM NO.	SHEET NO.
WHITLEY	11-279.10	X217

DT LT	COM	EMB	DT RT	ROCK	EMB BENCH	REFILL
0	7038	0	0	30005	0	0

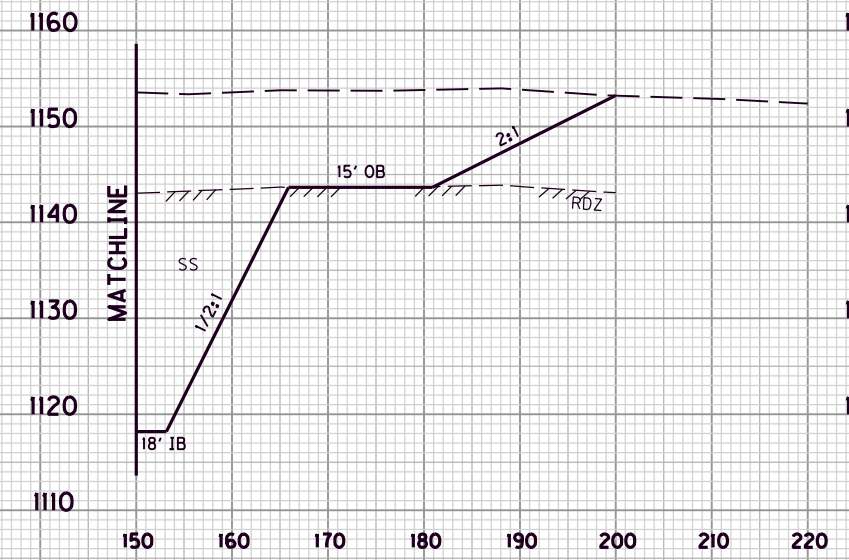
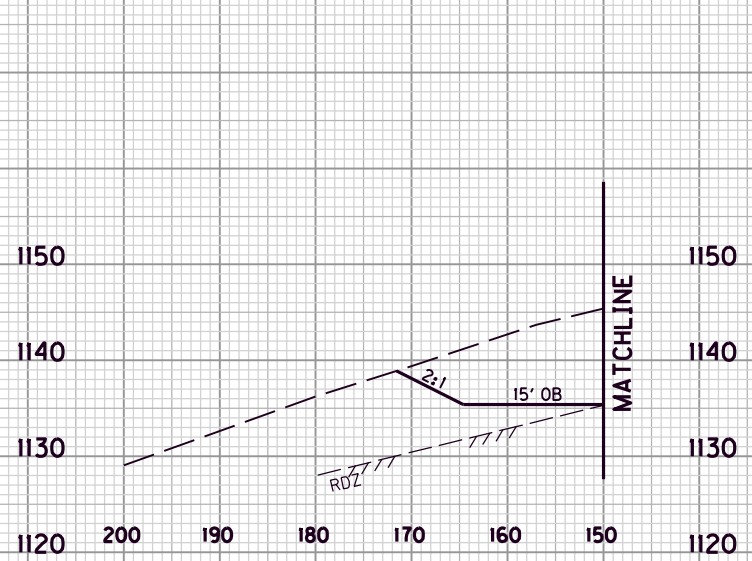


DT LT:0  
 COM:4019  
 EMB:0  
 DT RT:0  
 ROCK:15895  
 EMB BENCH:0  
 REFILL:0

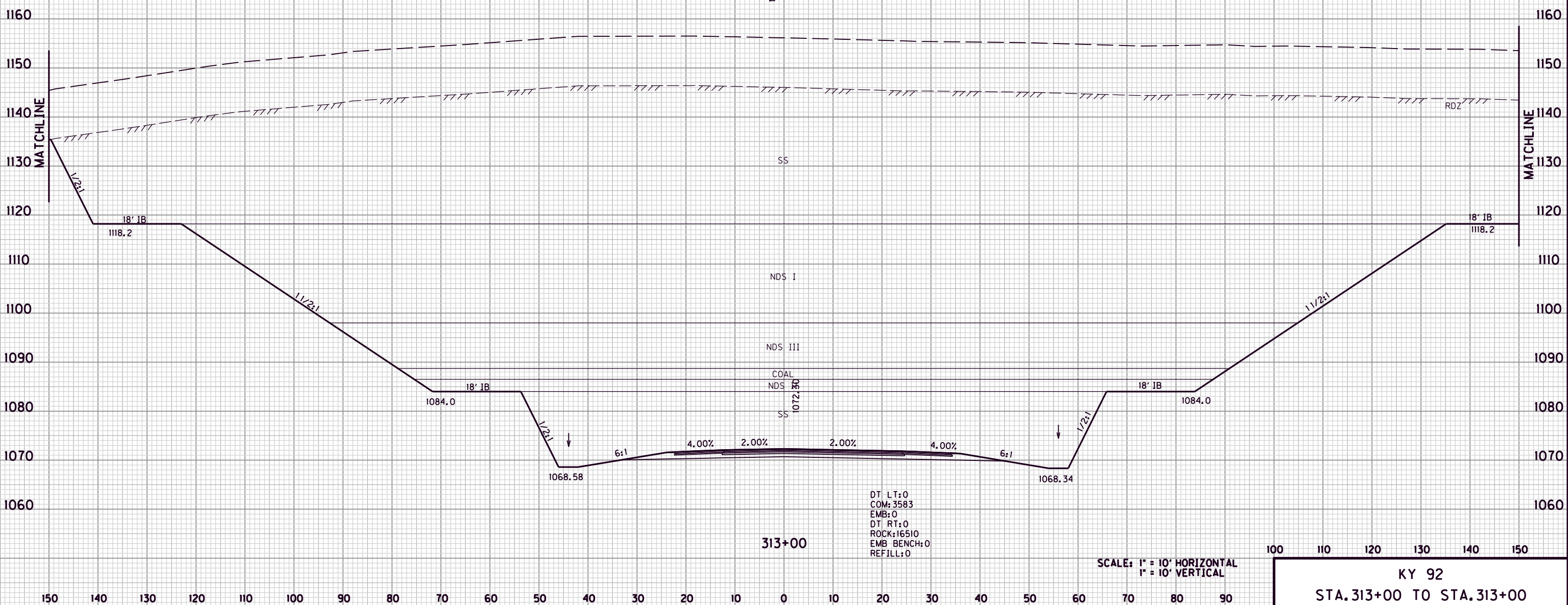
SCALE: 1" = 10' HORIZONTAL  
 1" = 10' VERTICAL

100 110 120 130 140 150  
 KY 92  
 STA. 312+50 TO STA. 312+50

MicroStation v8.11.7.443 E-SHEET NAME: USER: msldps DATE PLOTTED: March 7, 2013 FILE NAME: G:\ENGR\H085.0\PHASE I\ACAD\XSEC\MAINLINE.DGN



DT LT	COM	EMB	DT RT	ROCK	EMB BENCH	REFILL
0	6610	0	0	30454	0	0



DT LT:0  
 COM:3583  
 EMB:0  
 DT RT:0  
 ROCK:16510  
 EMB BENCH:0  
 REFILL:0

SCALE: 1" = 10' HORIZONTAL  
 1" = 10' VERTICAL

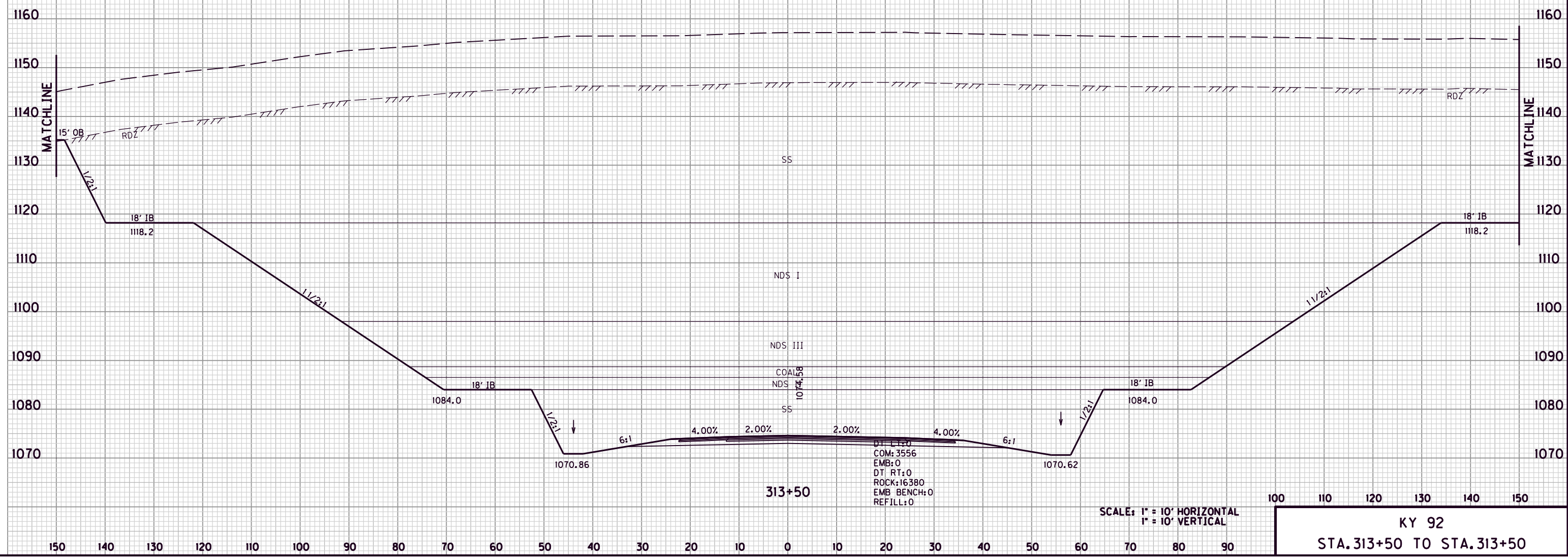
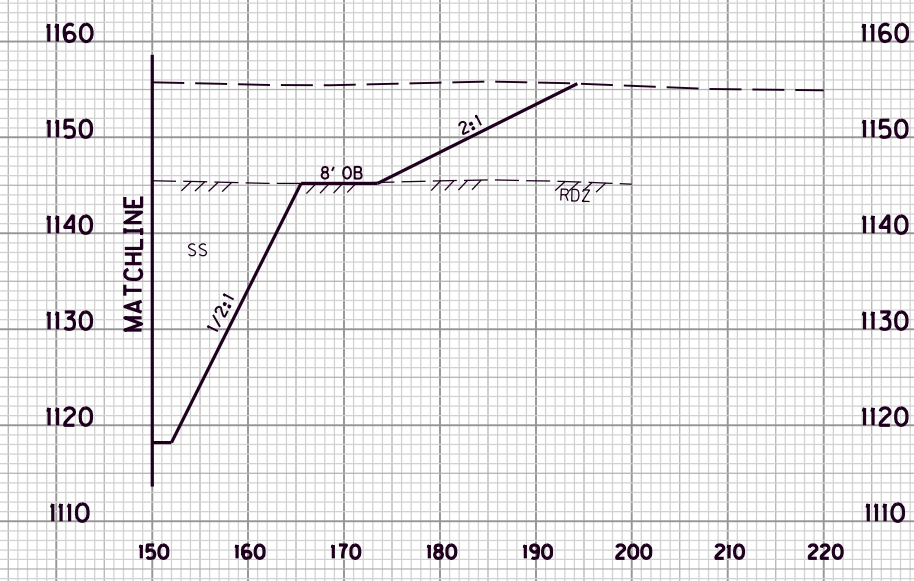
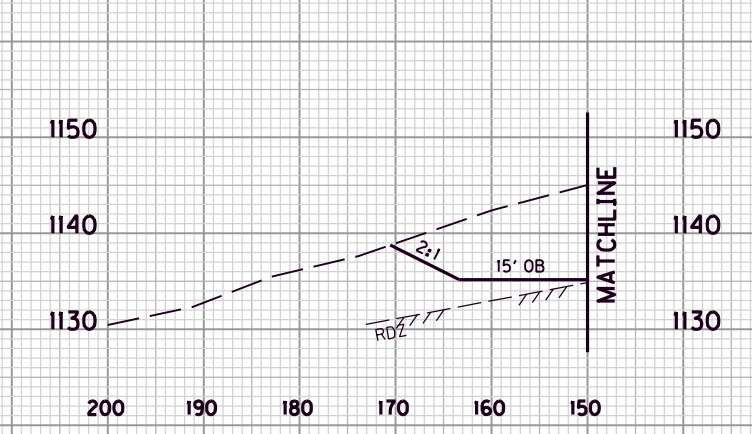
100 110 120 130 140 150

KY 92  
 STA. 313+00 TO STA. 313+00

FILE NAME: G:\ENGR\H0185\_01\PHASE I\ACAD\XSEC\MAINLINE.DGN  
 USER: msldps  
 DATE PLOTTED: March 7, 2013  
 E-SHEET NAME:  
 MicroStation v8.11.7.443

DT LT    COM    EMB    DT RT    ROCK    EMB BENCH    REFILL

0    6675    0    0    29954    0    0

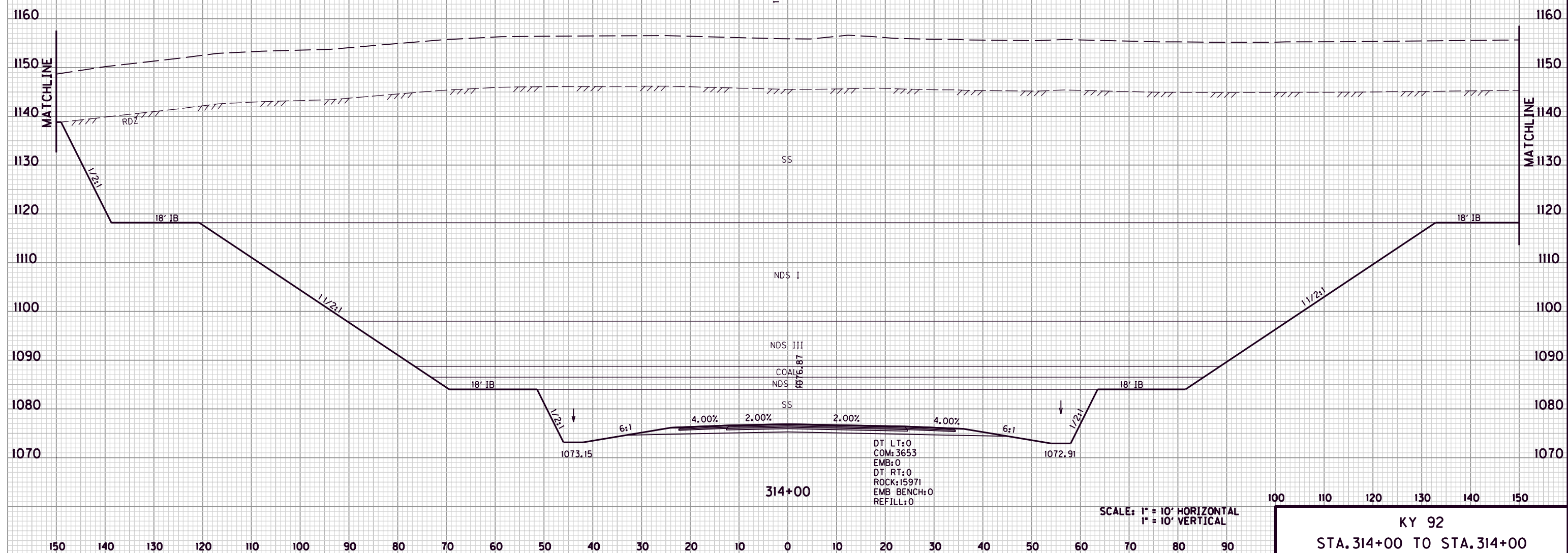
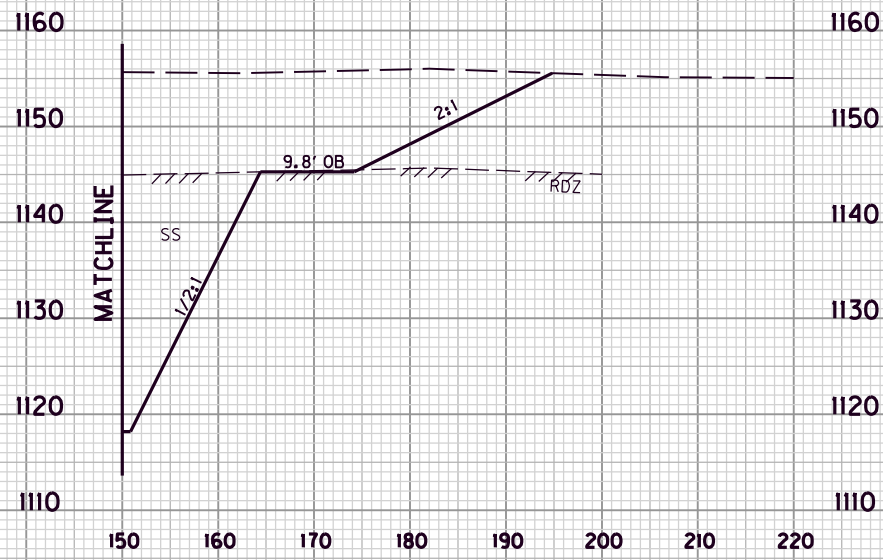
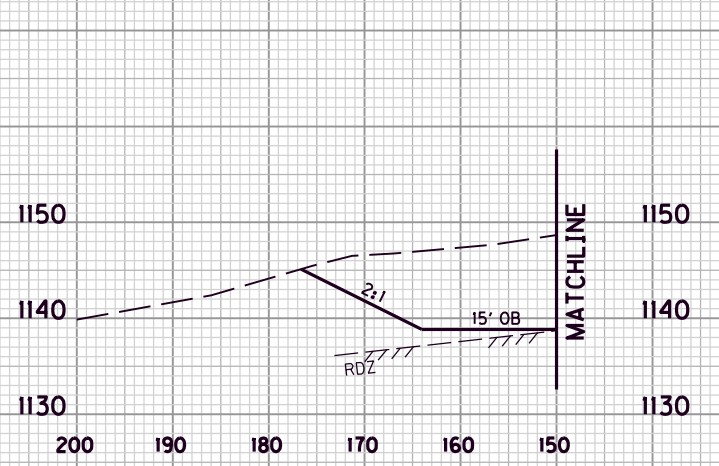


SCALE: 1" = 10' HORIZONTAL  
1" = 10' VERTICAL

100    110    120    130    140    150

KY 92  
STA. 313+50 TO STA. 313+50

DT LT	COM	EMB	DT RT	ROCK	EMB BENCH	REFILL
0	6780	0	0	29407	0	0



SCALE: 1" = 10' HORIZONTAL  
1" = 10' VERTICAL

100 110 120 130 140 150

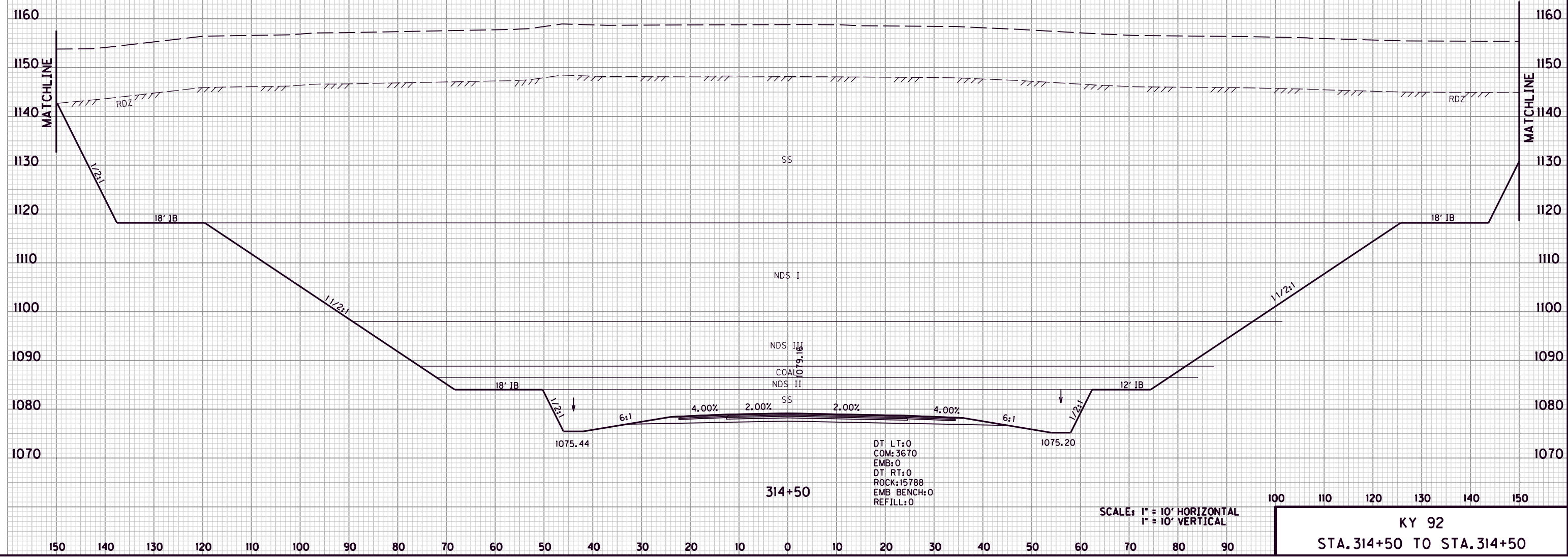
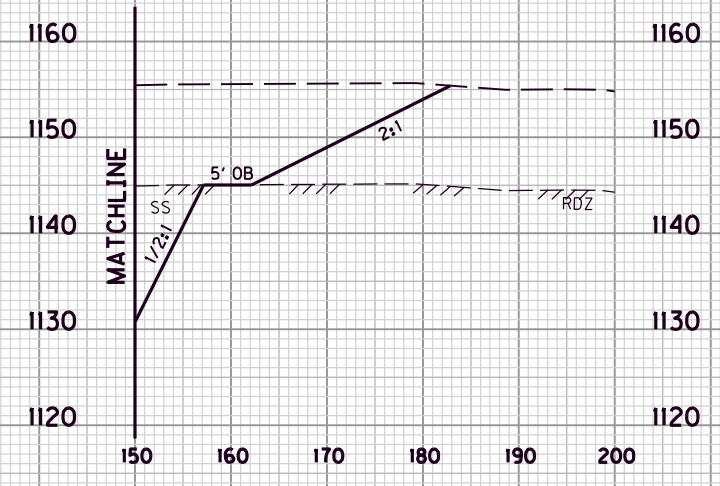
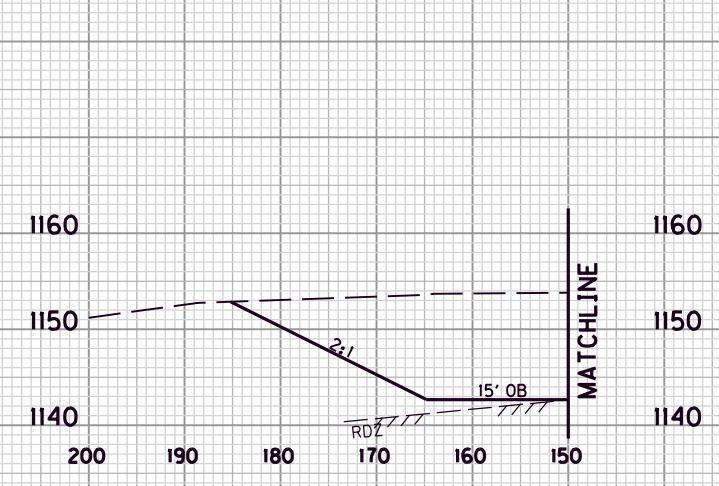
KY 92  
STA. 314+00 TO STA. 314+00

FILE NAME: G:\ENGR\HDIB5.0\PHASE II\CAD\XSEC\MAINLINE.DGN  
 USER: msldps  
 DATE PLOTTED: March 7, 2013  
 E-SHEET NAME:  
 MicroStation v8.11.7.443

COUNTY OF	ITEM NO.	SHEET NO.
WHITLEY	11-279.10	X221

DT LT COM EMB DT RT ROCK EMB BENCH REFILL

0 6641 0 0 27603 0 0



1158.8

SS

NDS I

NDS I

COAL

NDS II

SS

DT LT:0  
COM:3670  
EMB:0  
DT RT:0  
ROCK:15788  
EMB BENCH:0  
REFILL:0

314+50

SCALE: 1" = 10' HORIZONTAL  
1" = 10' VERTICAL

100 110 120 130 140 150

KY 92  
STA. 314+50 TO STA. 314+50

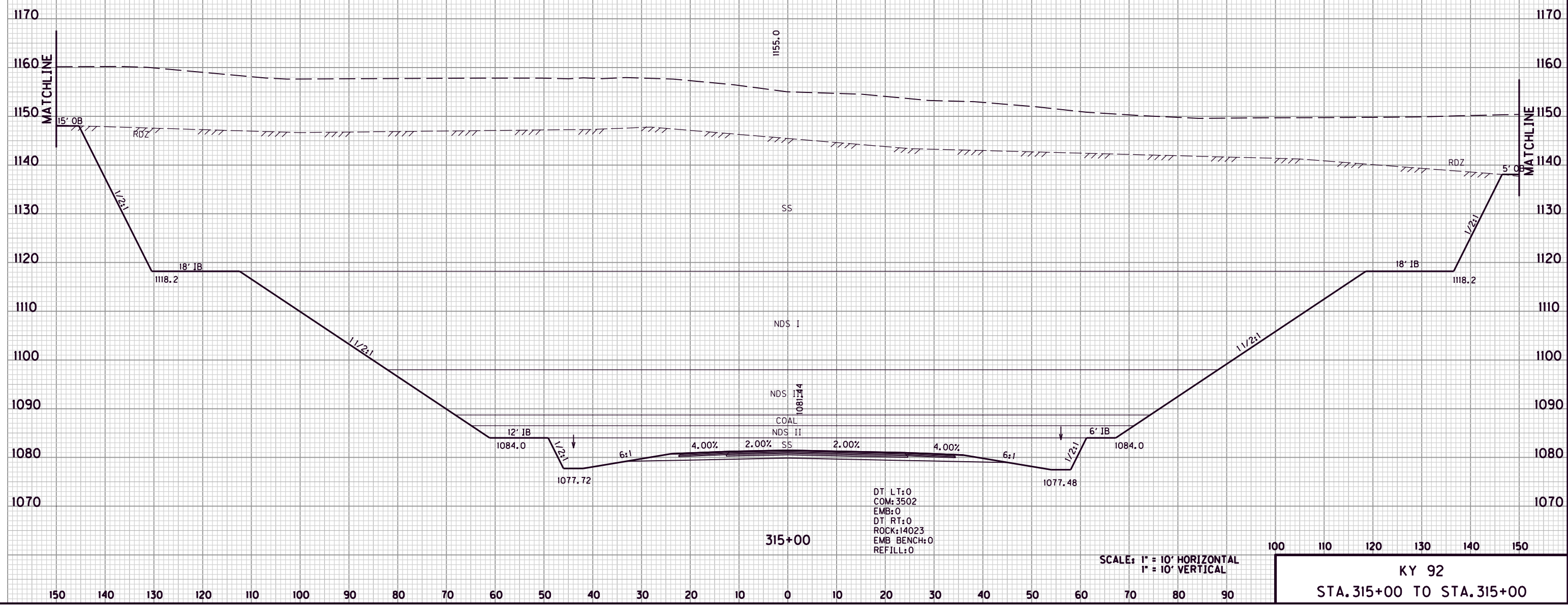
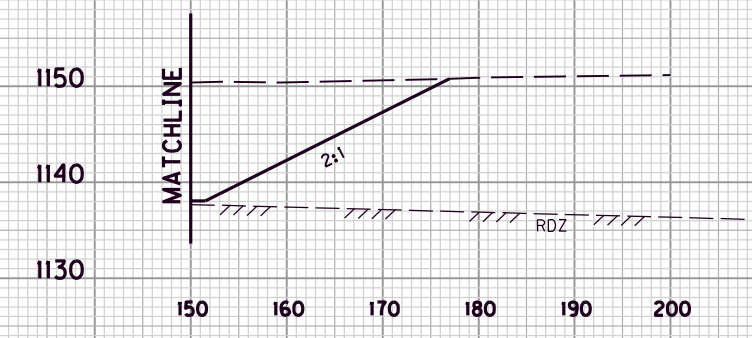
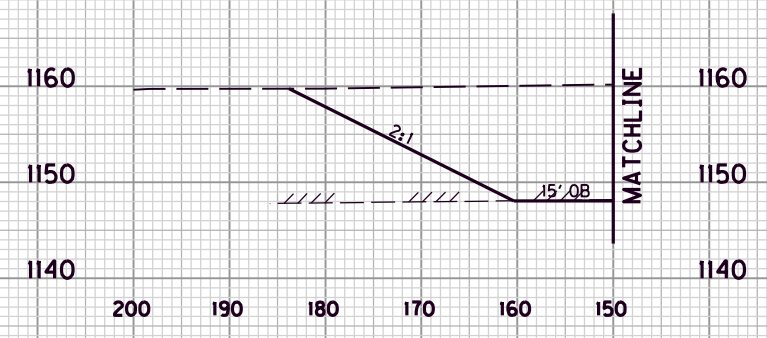
FILE NAME: G:\ENGR\H085.0\PHASE I\ACAD\XSEC\MAINLINE.DGN

USER: msldps  
DATE PLOTTED: March 7, 2013

E-SHEET NAME:

MicroStation v8.11.7.443

DT LT	COM	EMB	DT RT	ROCK	EMB BENCH	REFILL
0	5909	0	0	25108	0	0



DT LT:0  
 COM:3502  
 EMB:0  
 DT RT:0  
 ROCK:14023  
 EMB BENCH:0  
 REFILL:0

SCALE: 1" = 10' HORIZONTAL  
 1" = 10' VERTICAL

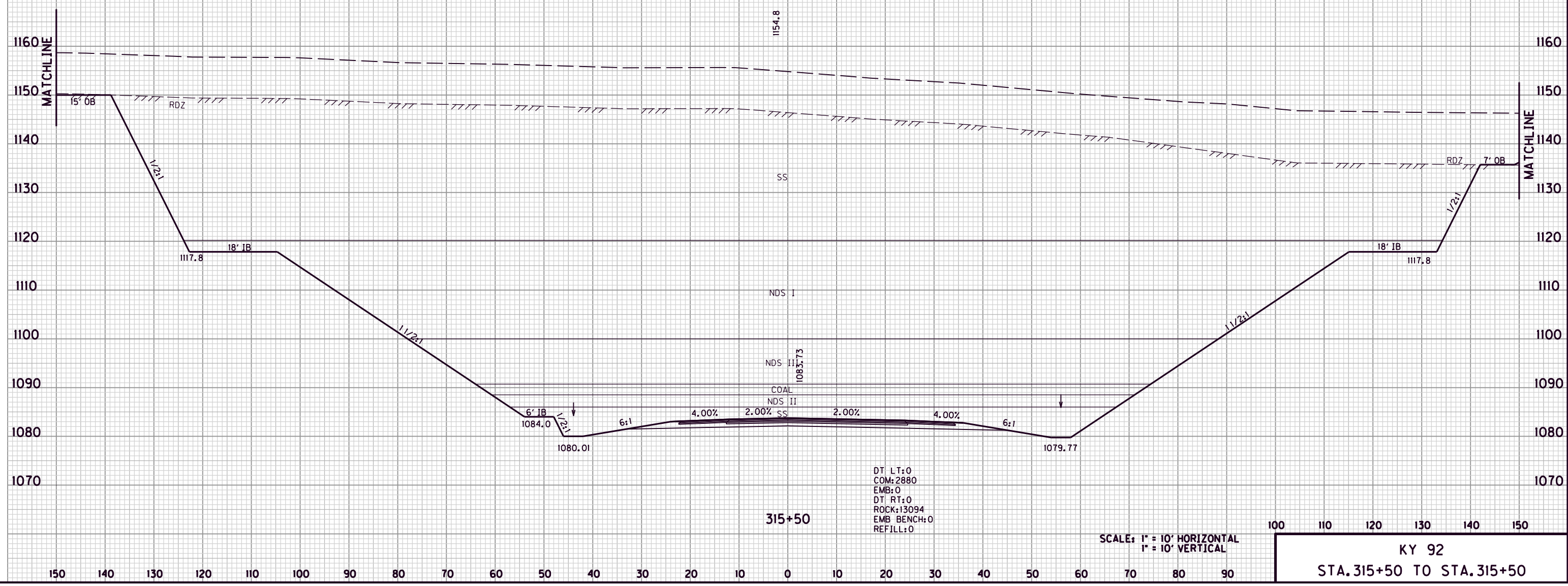
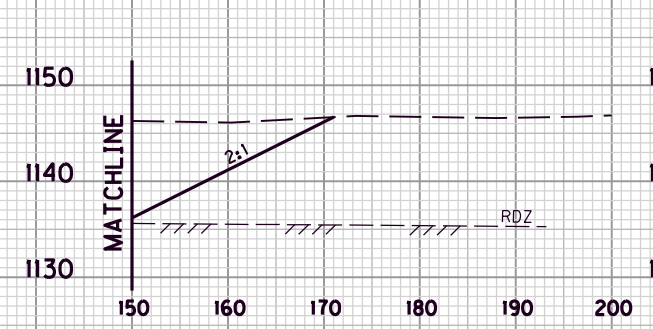
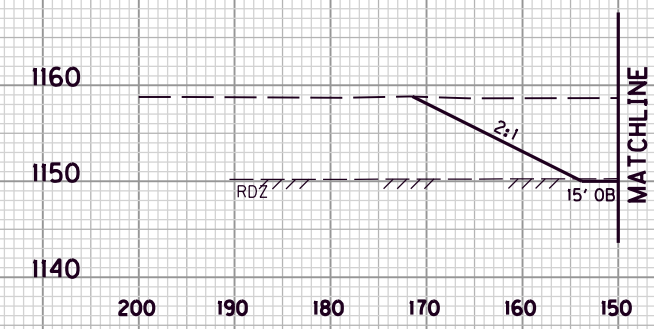
100 110 120 130 140 150

KY 92  
 STA. 315+00 TO STA. 315+00

MicroStation v8.11.7.443 E-SHEET NAME: USER: msldps DATE PLOTTED: March 7, 2013 FILE NAME: G:\ENGR\H085.0\PHASE II\CAD\XSEC\MAINLINE.DGN

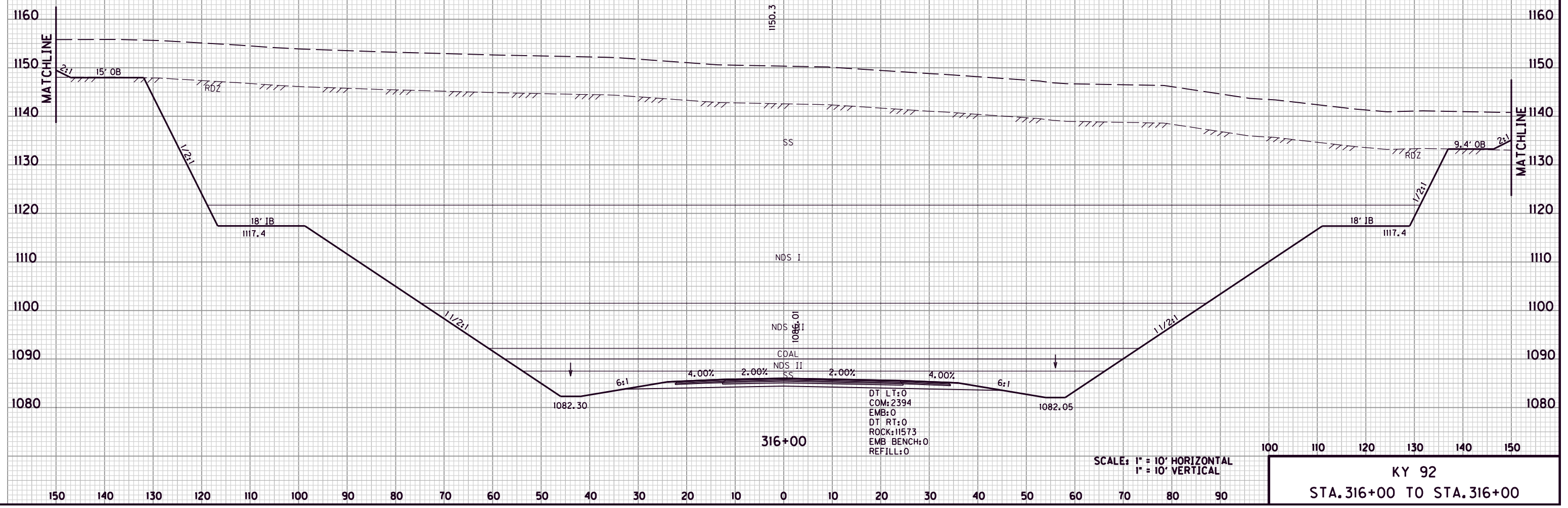
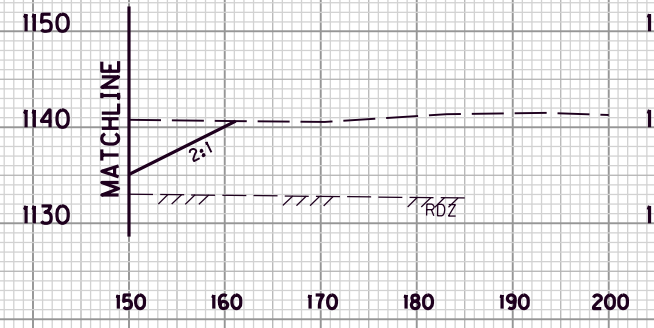
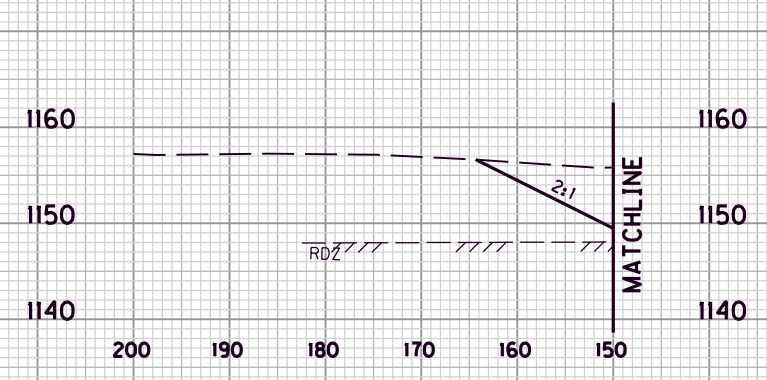
COUNTY OF	ITEM NO.	SHEET NO.
WHITLEY	11-279.10	X223

DT LT	COM	EMB	DT RT	ROCK	EMB BENCH	REFILL
0	4884	0	0	22840	0	0



FILE NAME: G:\ENGR\H085.0\PHASE I\ACAD\XSEC\MMAINLINE.DGN  
 USER: msldps  
 DATE PLOTTED: March 7, 2013  
 E-SHEET NAME:  
 MicroStation v8.11.7.443

DT LT	COM	EMB	DT RT	ROCK	EMB BENCH	REFILL
0	4236	0	0	19469	0	0



DT LT:0  
COM:2394  
EMB:0  
DT RT:0  
ROCK:11573  
EMB BENCH:0  
REFILL:0

SCALE: 1" = 10' HORIZONTAL  
1" = 10' VERTICAL

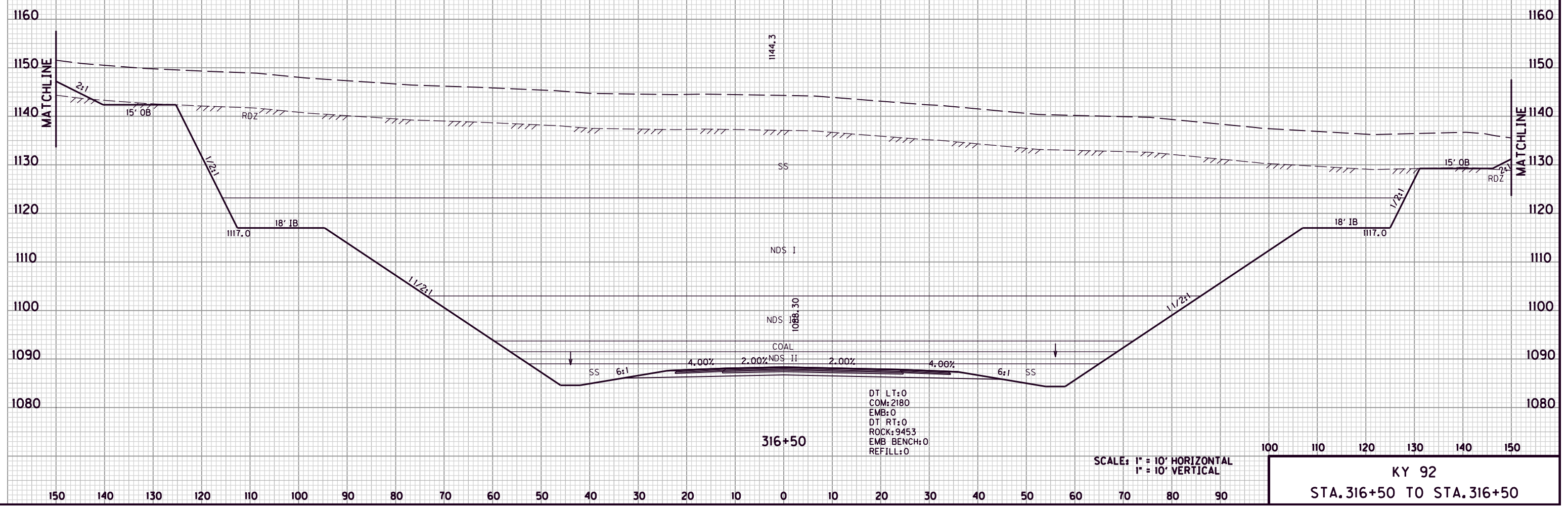
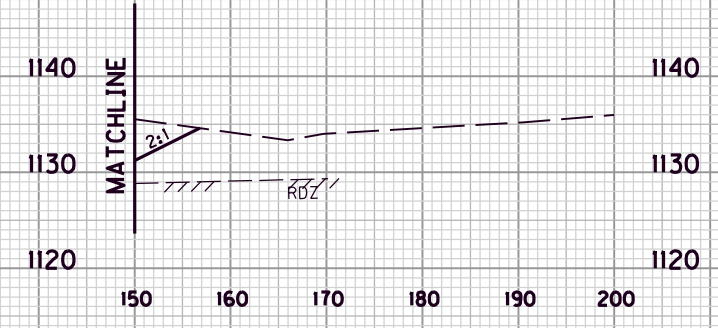
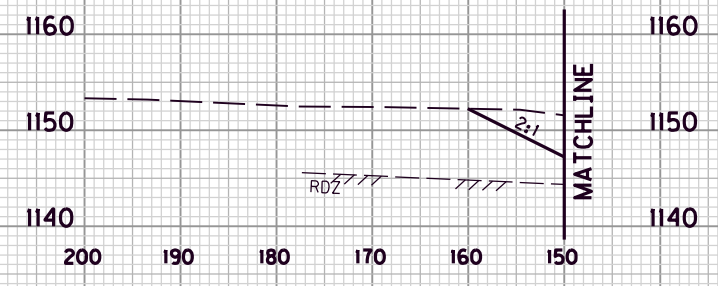
100 110 120 130 140 150

KY 92  
STA. 316+00 TO STA. 316+00



COUNTY OF	ITEM NO.	SHEET NO.
WHITLEY	11-279.10	X225

DT LT	COM	EMB	DT RT	ROCK	EMB BENCH	REFILL
0	3169	0	0	13803	0	0



DT LT:0  
 COM:2180  
 EMB:0  
 DT RT:0  
 ROCK:9453  
 EMB BENCH:0  
 REFILL:0

SCALE: 1" = 10' HORIZONTAL  
 1" = 10' VERTICAL

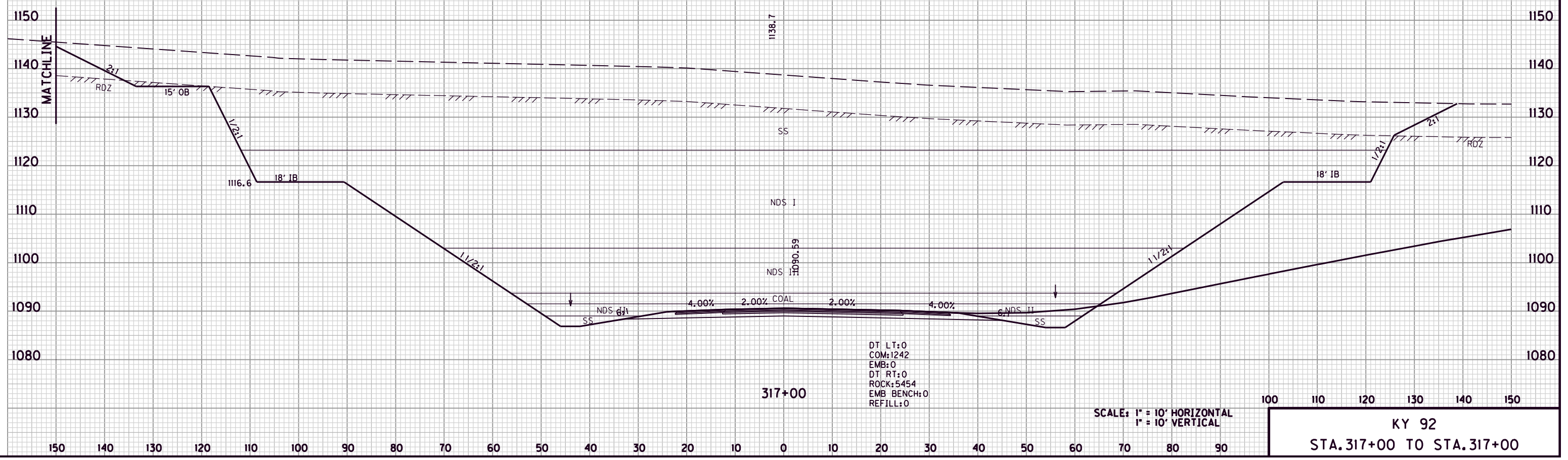
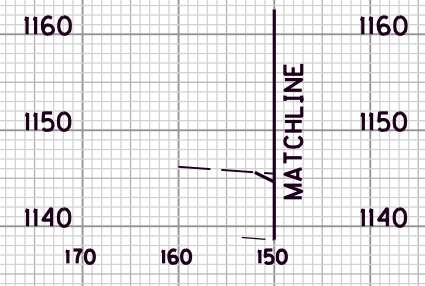
100 110 120 130 140 150

KY 92  
 STA. 316+50 TO STA. 316+50

MicroStation v8.11.7.443 E-SHEET NAME: USER: msldps DATE PLOTTED: March 7, 2013 FILE NAME: G:\ENGR\H085.0\PHASE II\CAD\XSEC\MAINLINE.DGN

COUNTY OF	ITEM NO.	SHEET NO.
WHITLEY	11-279.10	X226

DT LT	COM	EMB	DT RT	ROCK	EMB BENCH	REFILL
0	2778	0	0	12194	0	0



DT LT:0  
 COM:1242  
 EMB:0  
 DT RT:0  
 ROCK:5454  
 EMB BENCH:0  
 REFILL:0

SCALE: 1" = 10' HORIZONTAL  
 1" = 10' VERTICAL

100 110 120 130 140 150

KY 92  
 STA. 317+00 TO STA. 317+00

FILE NAME: G:\ENGR\H085.0\PHASE II\CAD\XSEC\MAINLINE.DGN

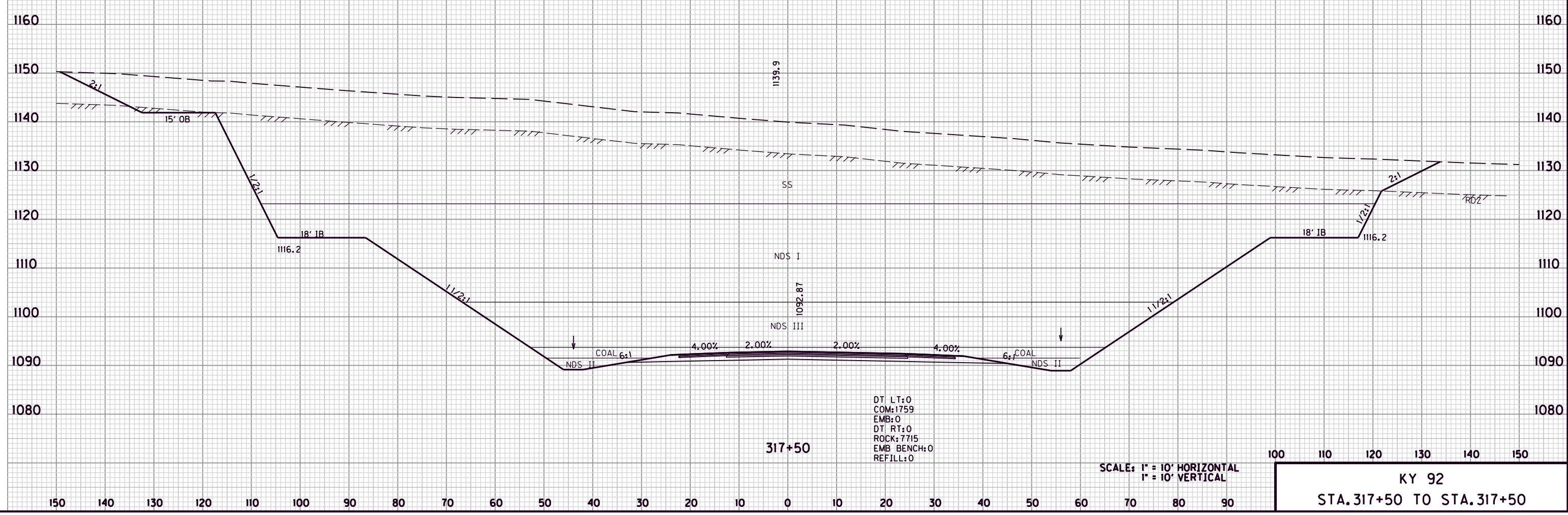
USER: msldps  
 DATE PLOTTED: March 7, 2013

E-SHEET NAME:

MicroStation v8.11.7.443

COUNTY OF	ITEM NO.	SHEET NO.
WHITLEY	11-279.10	X227

DT LT	COM	EMB	DT RT	ROCK	EMB BENCH	REFILL
0	3038	0	0	14167	0	0



DT LT:0  
COM:1759  
EMB:0  
DT RT:0  
ROCK:7715  
EMB BENCH:0  
REFILL:0

SCALE: 1" = 10' HORIZONTAL  
1" = 10' VERTICAL

100 110 120 130 140 150  
KY 92  
STA. 317+50 TO STA. 317+50

FILE NAME: G:\ENGR\H0185.01\PHASE I\ACAD\XSEC\MAINLINE.DGN

USER: msldps  
DATE PLOTTED: March 7, 2013

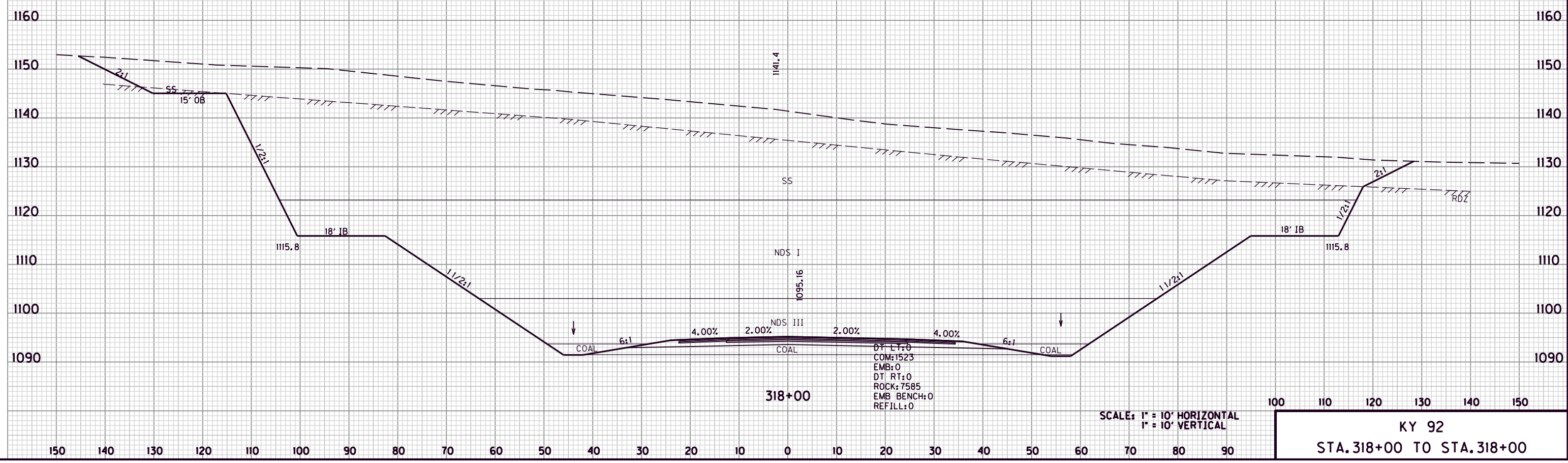
E-SHEET NAME:

MicroStation v8.11.7.443

COUNTY OF	ITEM NO.	SHEET NO.
WHITLEY	11-279.10	X228

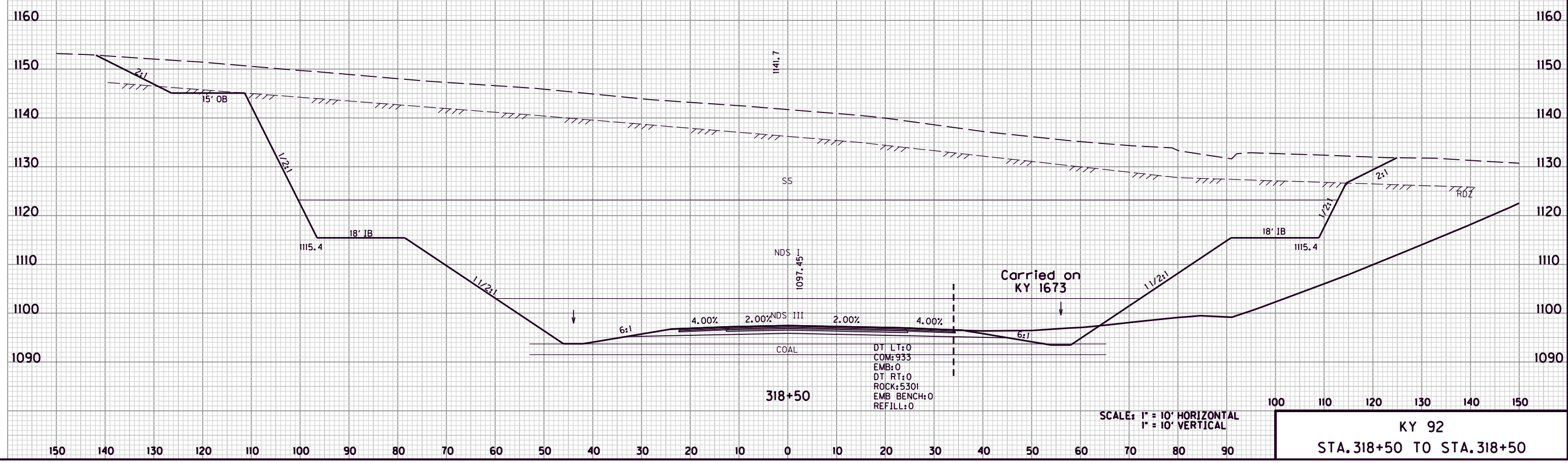
DT LT	COM	EMB	DT RT	ROCK	EMB BENCH	REFILL
0	2274	0	0	11932	0	0

MicroStation v8.11.7.443 E-SHEET NAME: USER: msldps DATE PLOTTED: March 7, 2013 FILE NAME: G:\ENGR\H085.01\PHASE I\ACAD\XSEC\MAINLINE.DGN

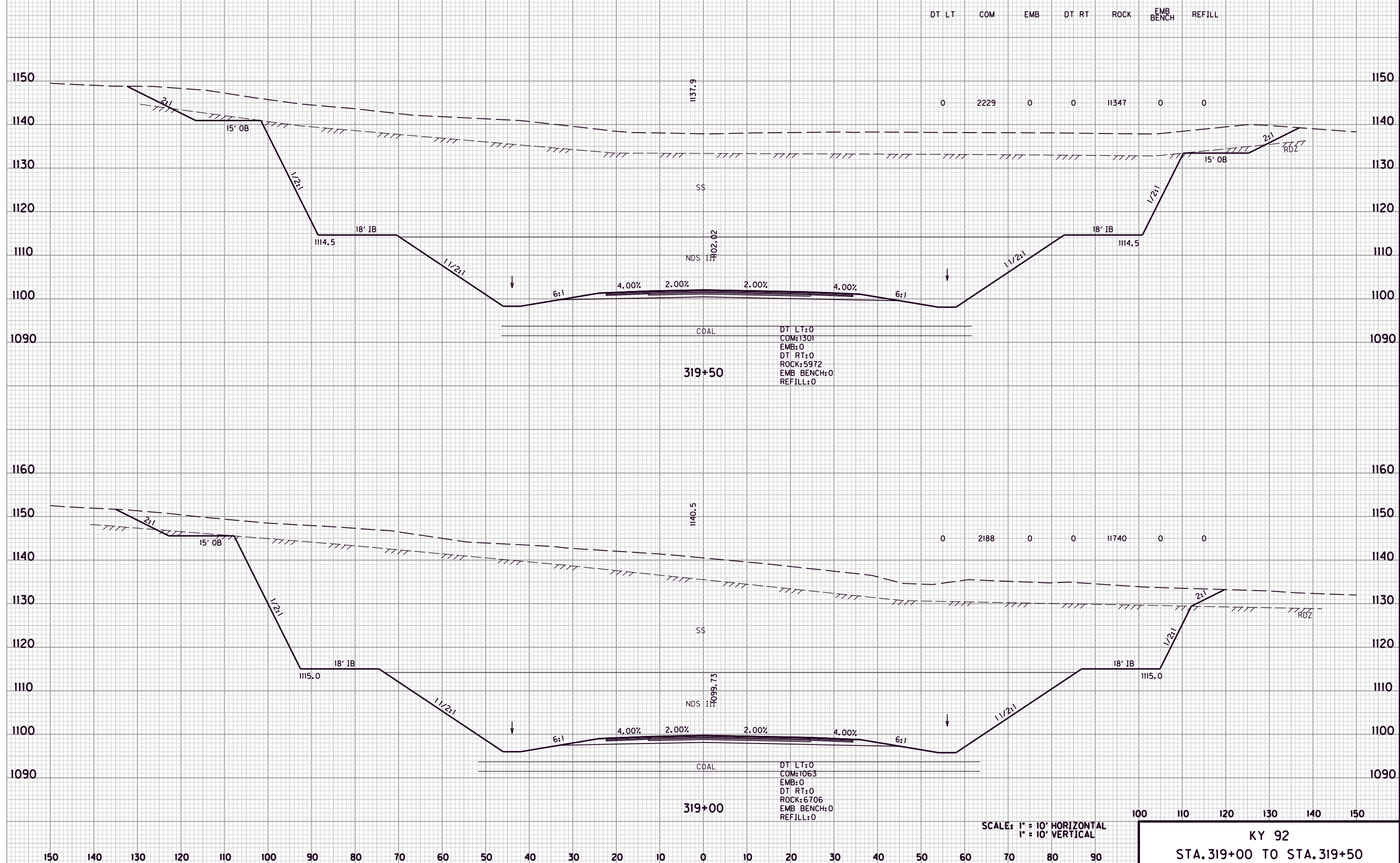


	DT LT	COM	EMB	DT RT	ROCK	EMB BENCH	REFILL
	0	1848	0	0	1118	0	0
ENT. 318+50 RT	0	18431	41	0	0	0	0

FILE NAME: G:\ENGR\H0185.01\PHASE II\CAD\XSEC\MAINLINE.DGN  
 USER: msldps  
 DATE PLOTTED: March 7, 2013  
 E-SHEET NAME:  
 MicroStation v8.11.7.443



COUNTY OF	ITEM NO.	SHEET NO.
WHITLEY	11-279.10	x230



FILE NAME: G:\ENGR\H0185.0\PHASE II\CAD\XSEC\MAINLINE.DGN

USER: msldps  
DATE PLOTTED: March 7, 2013

E-SHEET NAME:

MicroStation v8.11.7.443

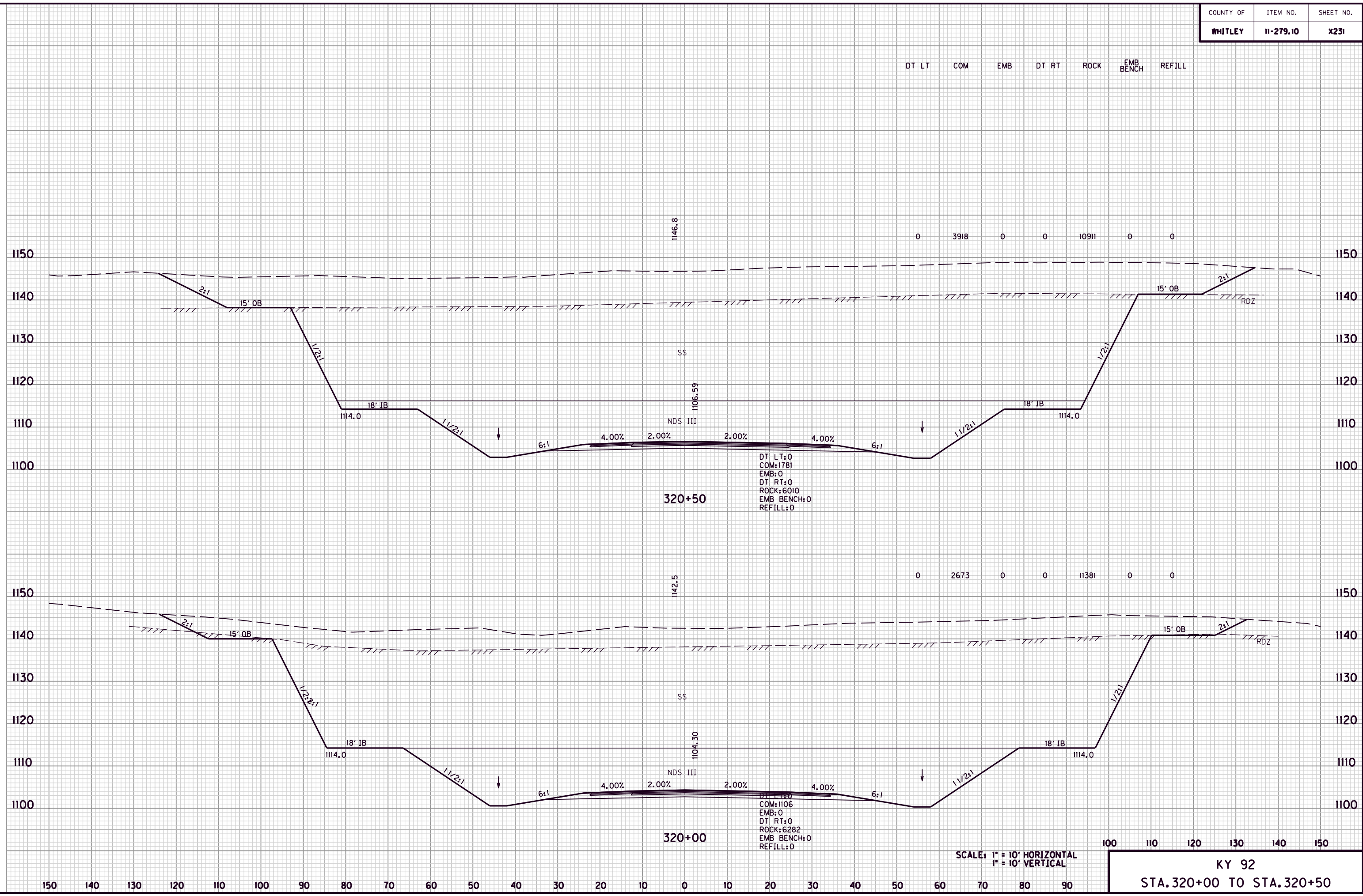
SCALE: 1" = 10' HORIZONTAL  
1" = 10' VERTICAL

100 110 120 130 140 150

KY 92  
STA. 319+00 TO STA. 319+50

COUNTY OF	ITEM NO.	SHEET NO.
WHITLEY	11-279.10	X231

DT LT COM EMB DT RT ROCK EMB BENCH REFILL



DT LT:0  
COM:1781  
EMB:0  
DT RT:0  
ROCK:6010  
EMB BENCH:0  
REFILL:0

DT LT:0  
COM:1106  
EMB:0  
DT RT:0  
ROCK:6282  
EMB BENCH:0  
REFILL:0

SCALE: 1" = 10' HORIZONTAL  
1" = 10' VERTICAL

100 110 120 130 140 150  
KY 92  
STA. 320+00 TO STA. 320+50

FILE NAME: G:\ENGR\H0185.0\PHASE I\ACAD\XSEC\MAINL.INE.DGN

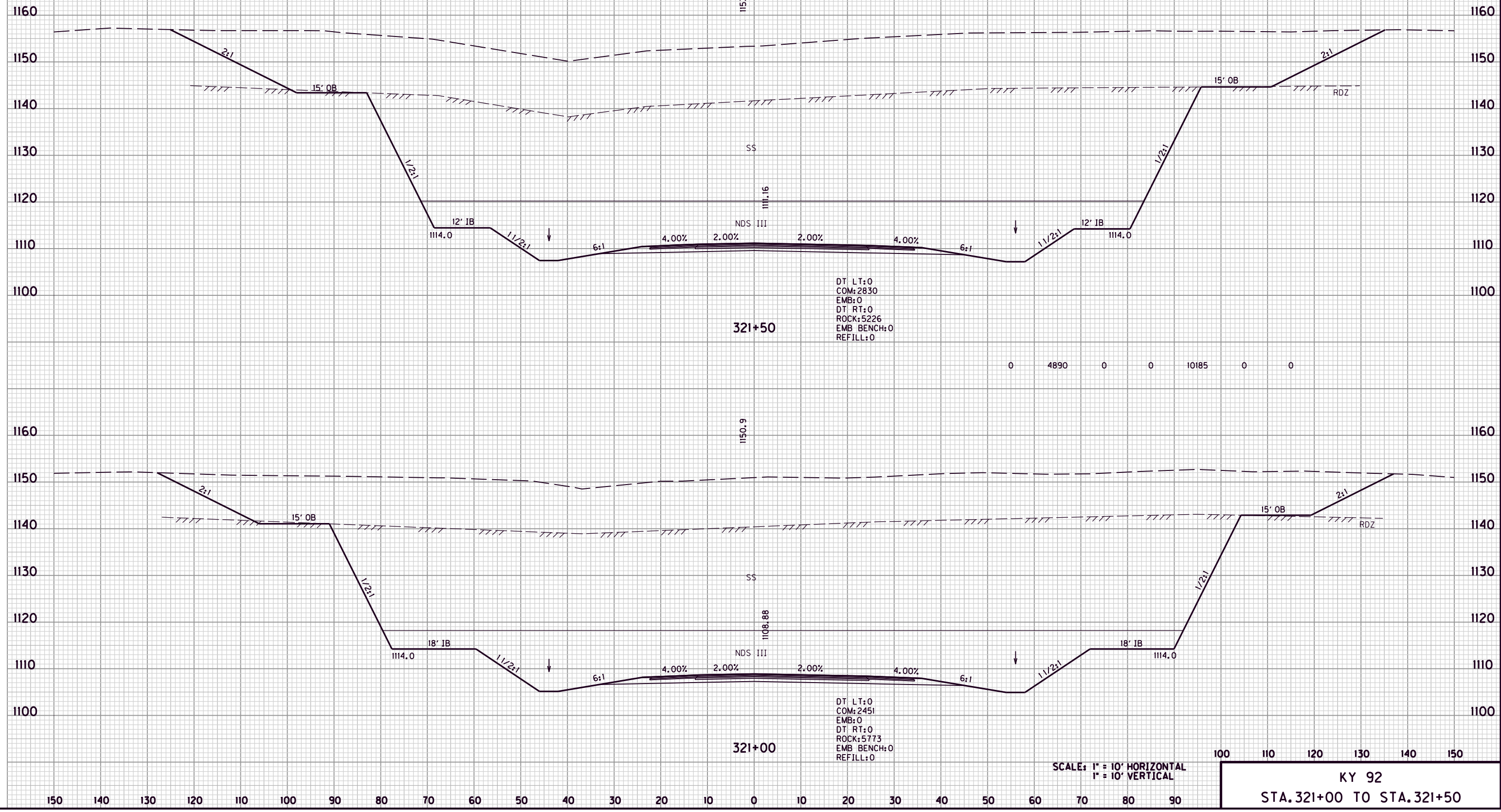
USER: msldps  
DATE PLOTTED: March 7, 2013

E-SHEET NAME:

MicroStation v8.11.7.443

COUNTY OF	ITEM NO.	SHEET NO.
WHITLEY	11-279.10	X232

DT LT	COM	EMB	DT RT	ROCK	EMB BENCH	REFILL
0	5674	0	0	8971	0	0



DT LT:0  
COM:2830  
EMB:0  
DT RT:0  
ROCK:5226  
EMB BENCH:0  
REFILL:0

DT LT	COM	EMB	DT RT	ROCK	EMB BENCH	REFILL
0	4890	0	0	10185	0	0

DT LT:0  
COM:2451  
EMB:0  
DT RT:0  
ROCK:5773  
EMB BENCH:0  
REFILL:0

SCALE: 1" = 10' HORIZONTAL  
1" = 10' VERTICAL

100 110 120 130 140 150

KY 92  
STA. 321+00 TO STA. 321+50

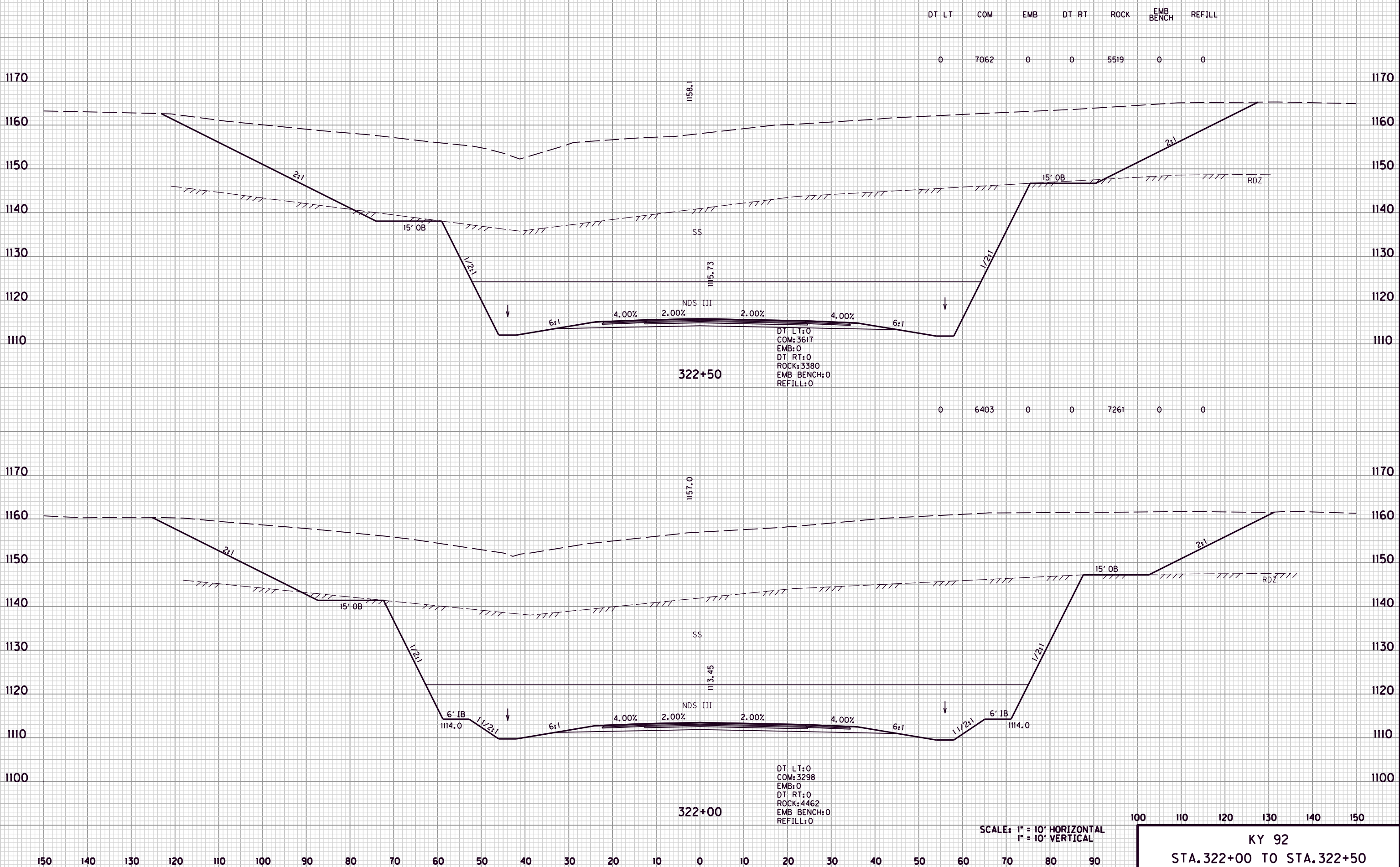
FILE NAME: G:\ENGR\HDIB5.0\PHASE II\CAD\XSEC\MAINLINE.DGN

USER: msldps  
DATE PLOTTED: March 7, 2013

E-SHEET NAME:

MicroStation v8.11.7.443





FILE NAME: G:\ENGR\H0185.0\PHASE II\CAD\XSEC\MAINLINE.DGN

USER: msldps  
DATE PLOTTED: March 7, 2013

E-SHEET NAME:

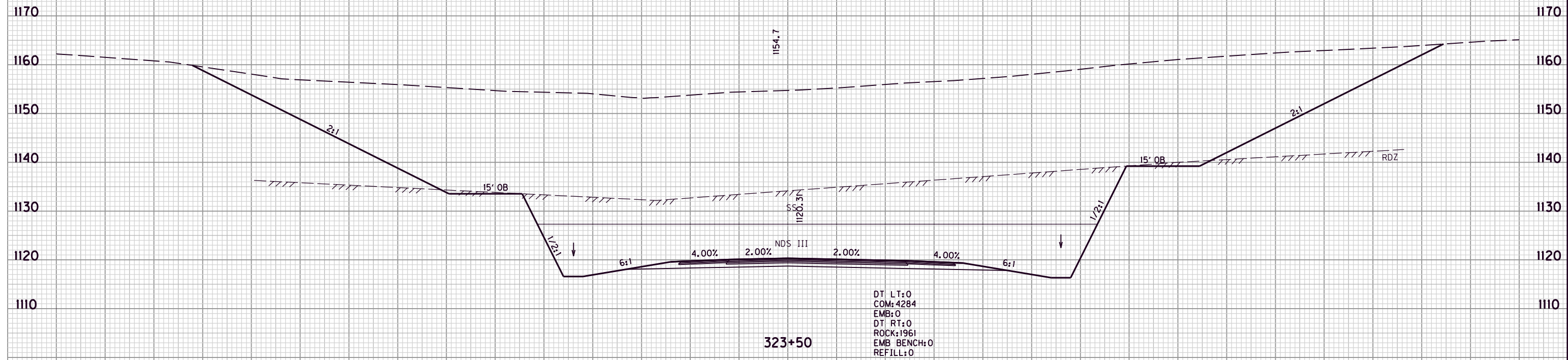
MicroStation v8.11.7.443

SCALE: 1" = 10' HORIZONTAL  
1" = 10' VERTICAL

100 110 120 130 140 150  
KY 92  
STA. 322+00 TO STA. 322+50

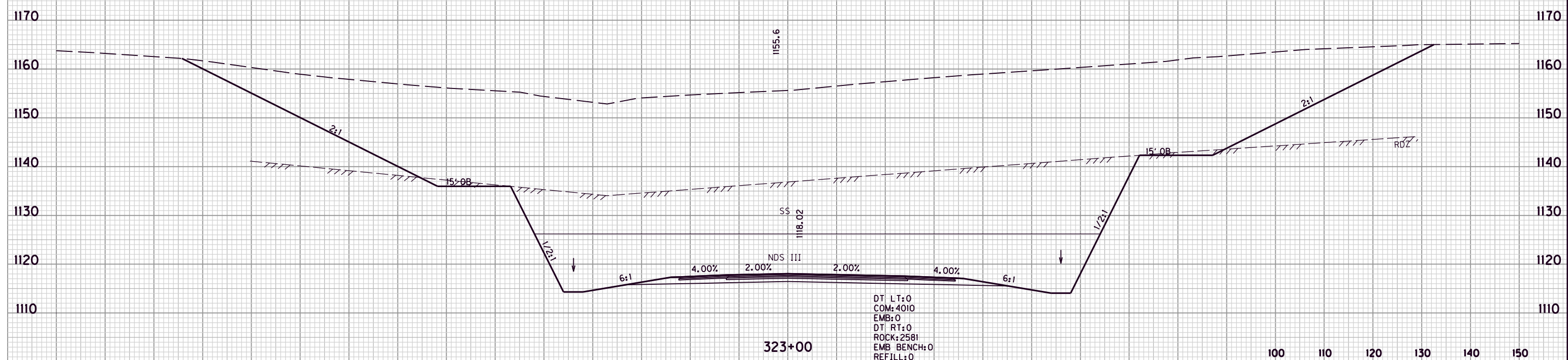
COUNTY OF	ITEM NO.	SHEET NO.
WHITLEY	11-279.10	X234

DT LT	COM	EMB	DT RT	ROCK	EMB BENCH	REFILL
0	8269	0	0	3094	0	0



DT LT:0  
COM:4284  
EMB:0  
DT RT:0  
ROCK:1961  
EMB BENCH:0  
REFILL:0

DT LT	COM	EMB	DT RT	ROCK	EMB BENCH	REFILL
0	7679	0	0	4205	0	0



DT LT:0  
COM:4010  
EMB:0  
DT RT:0  
ROCK:2581  
EMB BENCH:0  
REFILL:0

SCALE: 1" = 10' HORIZONTAL  
1" = 10' VERTICAL

100 110 120 130 140 150

KY 92  
STA. 323+00 TO STA. 323+50

FILE NAME: G:\ENGR\HDIB5.0\PHASE II\CAD\XSEC\MAINLINE.DGN

USER: msldps  
DATE PLOTTED: March 7, 2013

E-SHEET NAME:

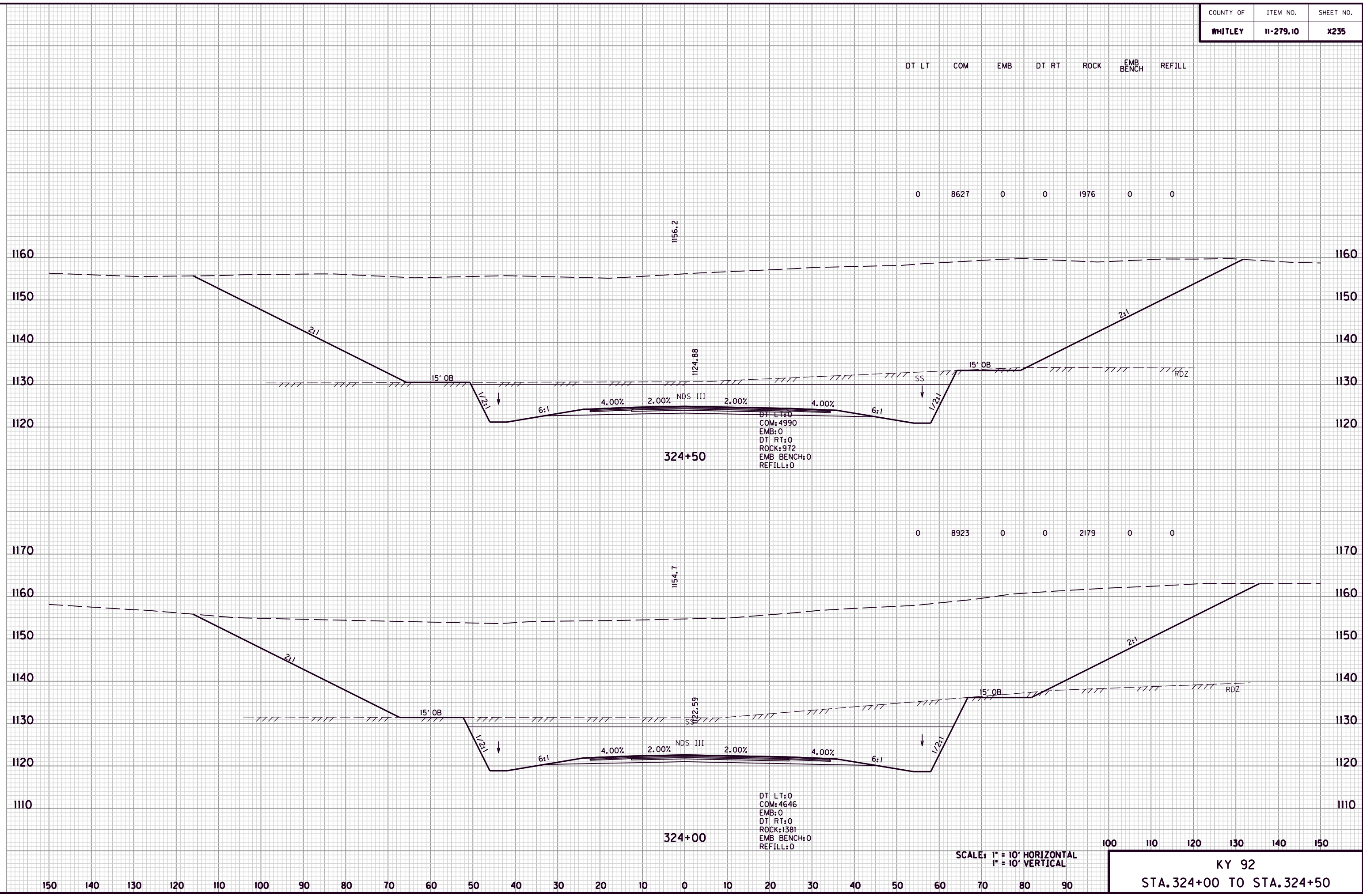
MicroStation v8.11.7.443

COUNTY OF	ITEM NO.	SHEET NO.
WHITLEY	11-279.10	X235

DT LT COM EMB DT RT ROCK EMB BENCH REFILL

0 8627 0 0 1976 0 0

0 8923 0 0 2179 0 0



324+50

DT LT:0  
COM:4990  
EMB:0  
DT RT:0  
ROCK:972  
EMB BENCH:0  
REFILL:0

324+00

DT LT:0  
COM:4646  
EMB:0  
DT RT:0  
ROCK:1381  
EMB BENCH:0  
REFILL:0

SCALE: 1" = 10' HORIZONTAL  
1" = 10' VERTICAL

100 110 120 130 140 150

KY 92  
STA. 324+00 TO STA. 324+50

FILE NAME: G:\ENGR\H0185.0\PHASE II\CAD\XSEC\MAINLINE.DGN

USER: msldps  
DATE PLOTTED: March 7, 2013

E-SHEET NAME:

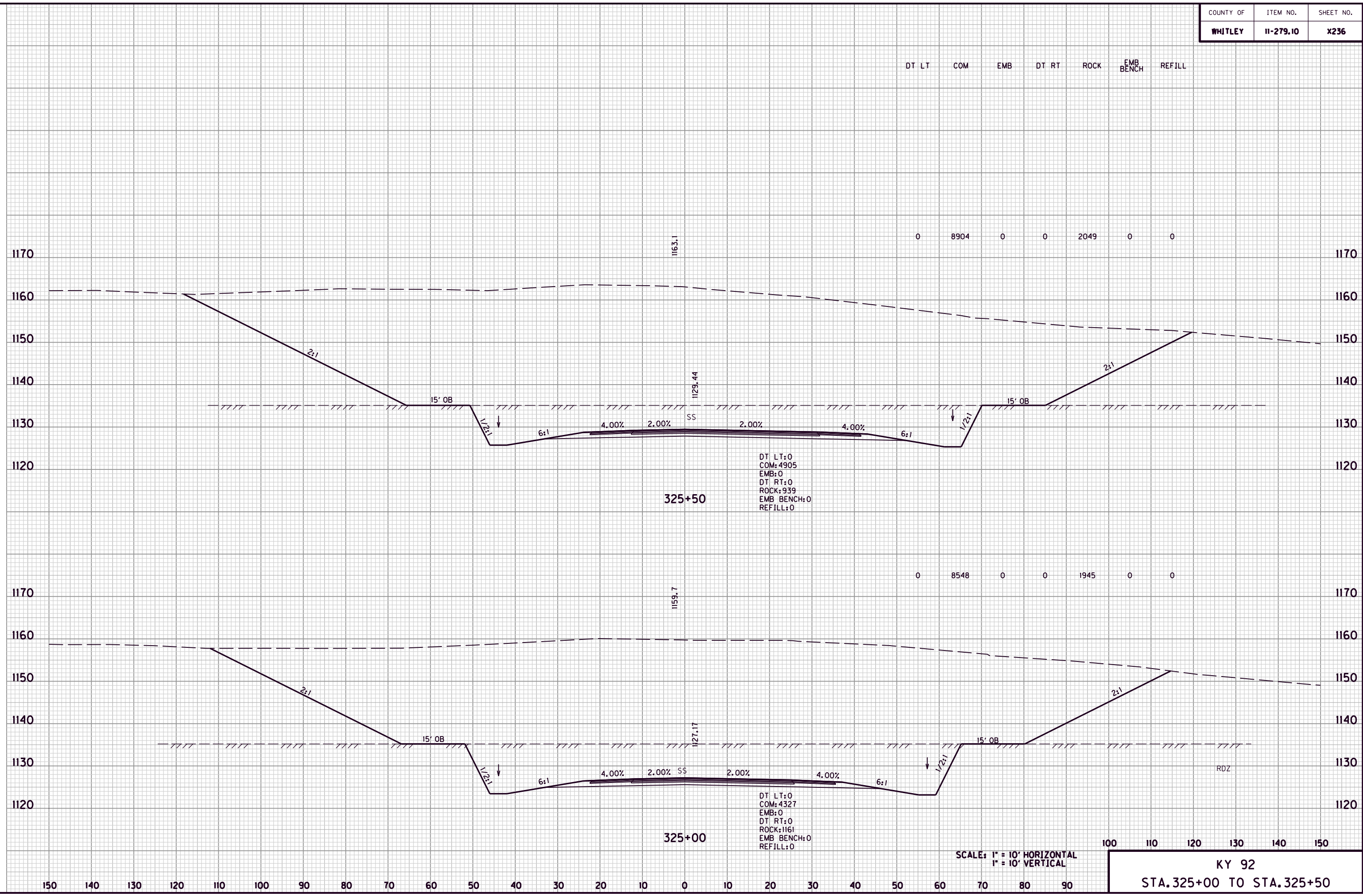
MicroStation v8.11.7.443

COUNTY OF	ITEM NO.	SHEET NO.
WHITLEY	11-279.10	X236

DT LT COM EMB DT RT ROCK EMB BENCH REFILL

0 8904 0 0 2049 0 0

0 8548 0 0 1945 0 0



DT LT:0  
COM:4905  
EMB:0  
DT RT:0  
ROCK:939  
EMB BENCH:0  
REFILL:0

DT LT:0  
COM:4327  
EMB:0  
DT RT:0  
ROCK:1161  
EMB BENCH:0  
REFILL:0

SCALE: 1" = 10' HORIZONTAL  
1" = 10' VERTICAL

100 110 120 130 140 150

KY 92  
STA. 325+00 TO STA. 325+50

FILE NAME: G:\ENGR\H0185.0\PHASE II\CAD\XSEC\MAINL.INE.DGN

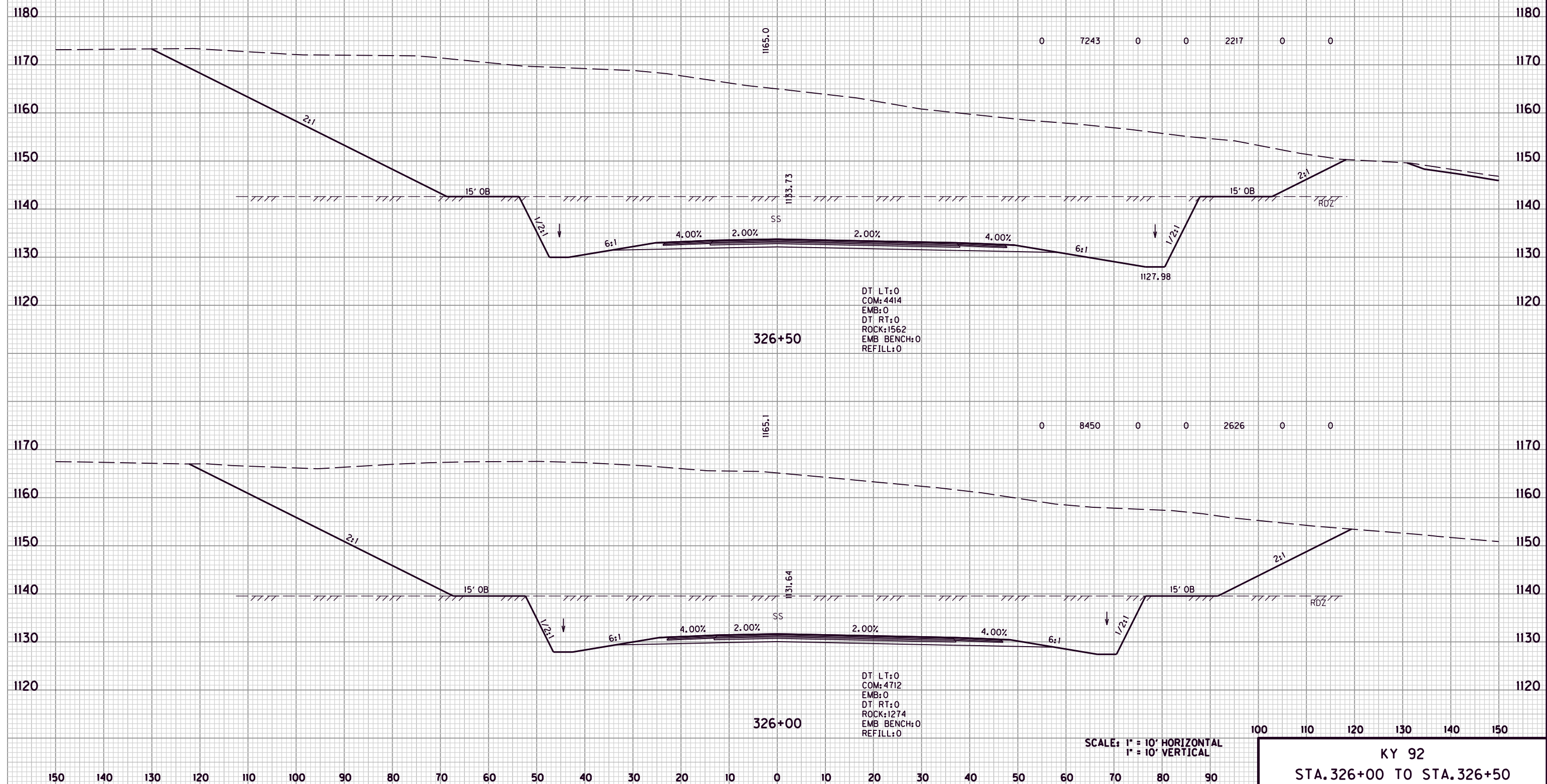
USER: msldps  
DATE PLOTTED: March 7, 2013

E-SHEET NAME:

MicroStation v8.11.7.443

COUNTY OF	ITEM NO.	SHEET NO.
WHITLEY	11-279.10	X237

DT LT COM EMB DT RT ROCK EMB BENCH REFILL



SCALE: 1" = 10' HORIZONTAL  
1" = 10' VERTICAL

100 110 120 130 140 150

KY 92  
STA. 326+00 TO STA. 326+50

FILE NAME: G:\ENGR\HDIB5.0\PHASE I\ACAD\XSEC\MAINLINE.DGN

USER: msldps  
DATE PLOTTED: March 7, 2013

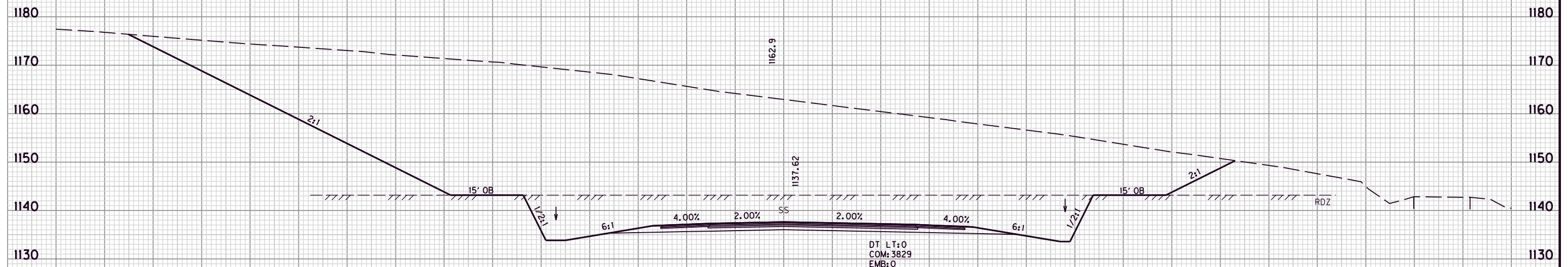
E-SHEET NAME:

MicroStation v8.11.7.443

COUNTY OF	ITEM NO.	SHEET NO.
WHITLEY	11-279.10	X238

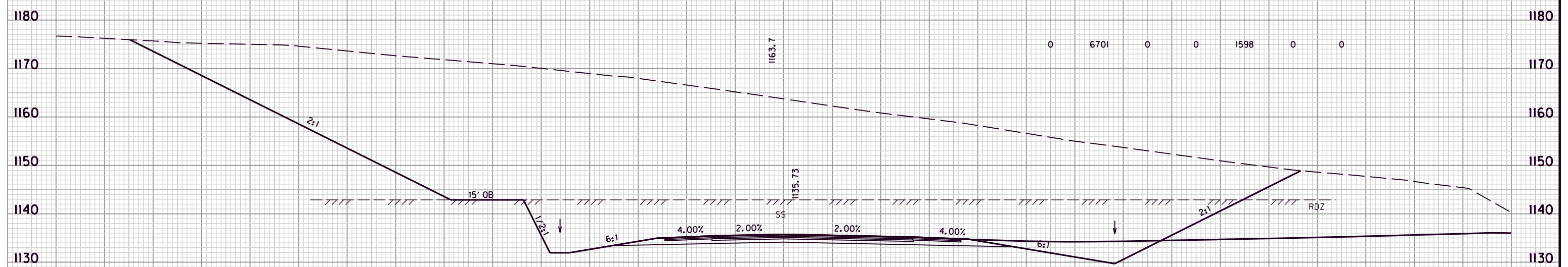
DT LT COM EMB DT RT ROCK EMB BENCH REFILL

0 6833 0 0 1379 0 0



327+50

DT LT:0  
COM:3829  
EMB:0  
DT RT:0  
ROCK:894  
EMB BENCH:0  
REFILL:0



327+00

DT LT:0  
COM:3409  
EMB:0  
DT RT:0  
ROCK:832  
EMB BENCH:0  
REFILL:0

SCALE: 1" = 10' HORIZONTAL  
1" = 10' VERTICAL

100 110 120 130 140 150

KY 92  
STA. 327+00 TO STA. 327+50

FILE NAME: G:\ENGR\HDIB5.0\PHASE I\ACAD\XSEC\MAINLINE.DGN

USER: msldps  
DATE PLOTTED: March 7, 2013

E-SHEET NAME:

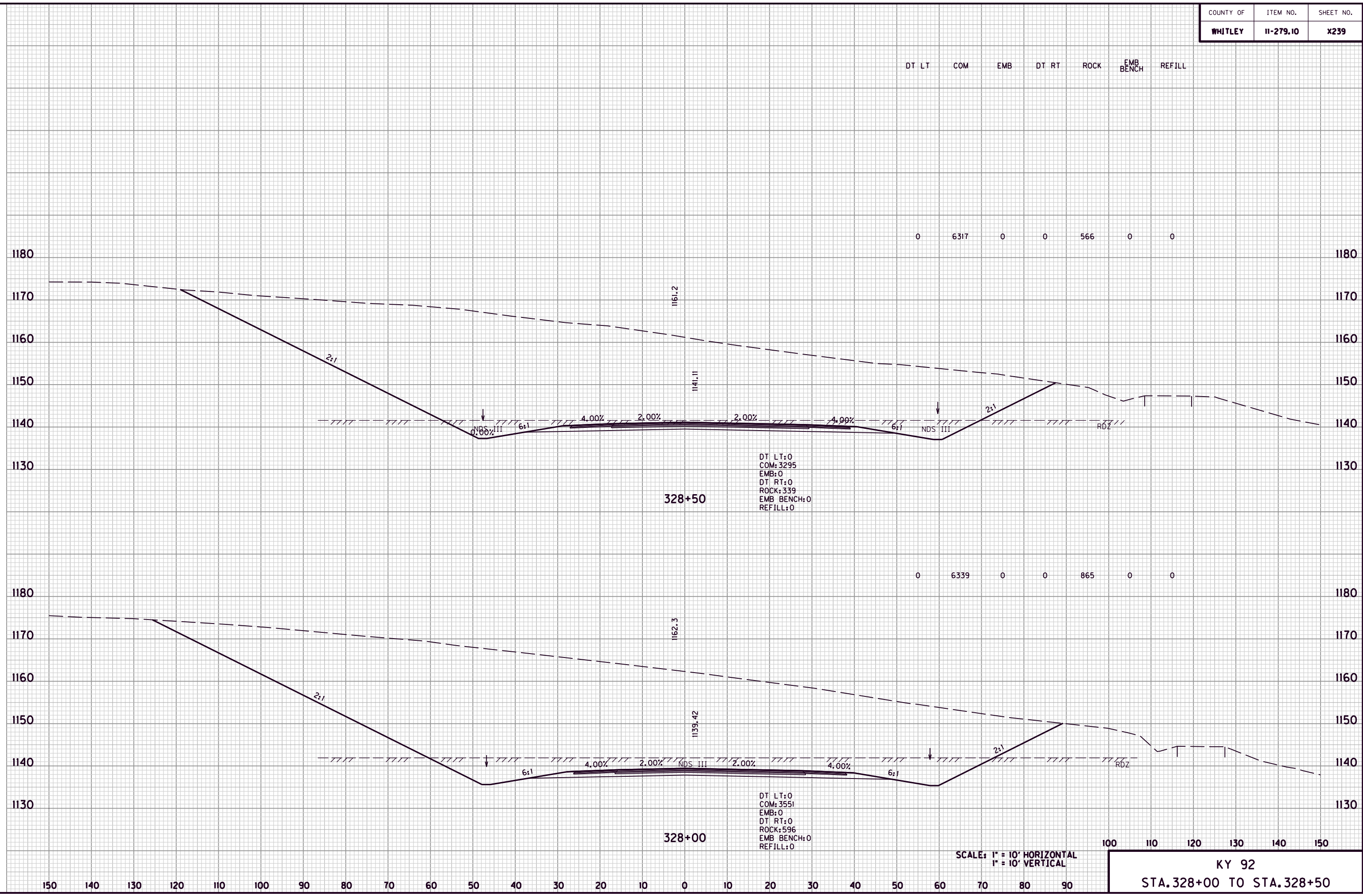
MicroStation v8.11.7.443

COUNTY OF	ITEM NO.	SHEET NO.
WHITLEY	11-279.10	X239

DT LT COM EMB DT RT ROCK EMB BENCH REFILL

0 6317 0 0 566 0 0

0 6339 0 0 865 0 0



DT LT:0  
COM:3295  
EMB:0  
DT RT:0  
ROCK:339  
EMB BENCH:0  
REFILL:0

DT LT:0  
COM:3551  
EMB:0  
DT RT:0  
ROCK:596  
EMB BENCH:0  
REFILL:0

SCALE: 1" = 10' HORIZONTAL  
1" = 10' VERTICAL

100 110 120 130 140 150

KY 92  
STA. 328+00 TO STA. 328+50

FILE NAME: G:\ENGR\HDIBS.0\PHASE II\CAD\XSEC\MAINLINE.DGN

USER: msldps  
DATE PLOTTED: March 7, 2013

E-SHEET NAME:

MicroStation v8.11.7.443

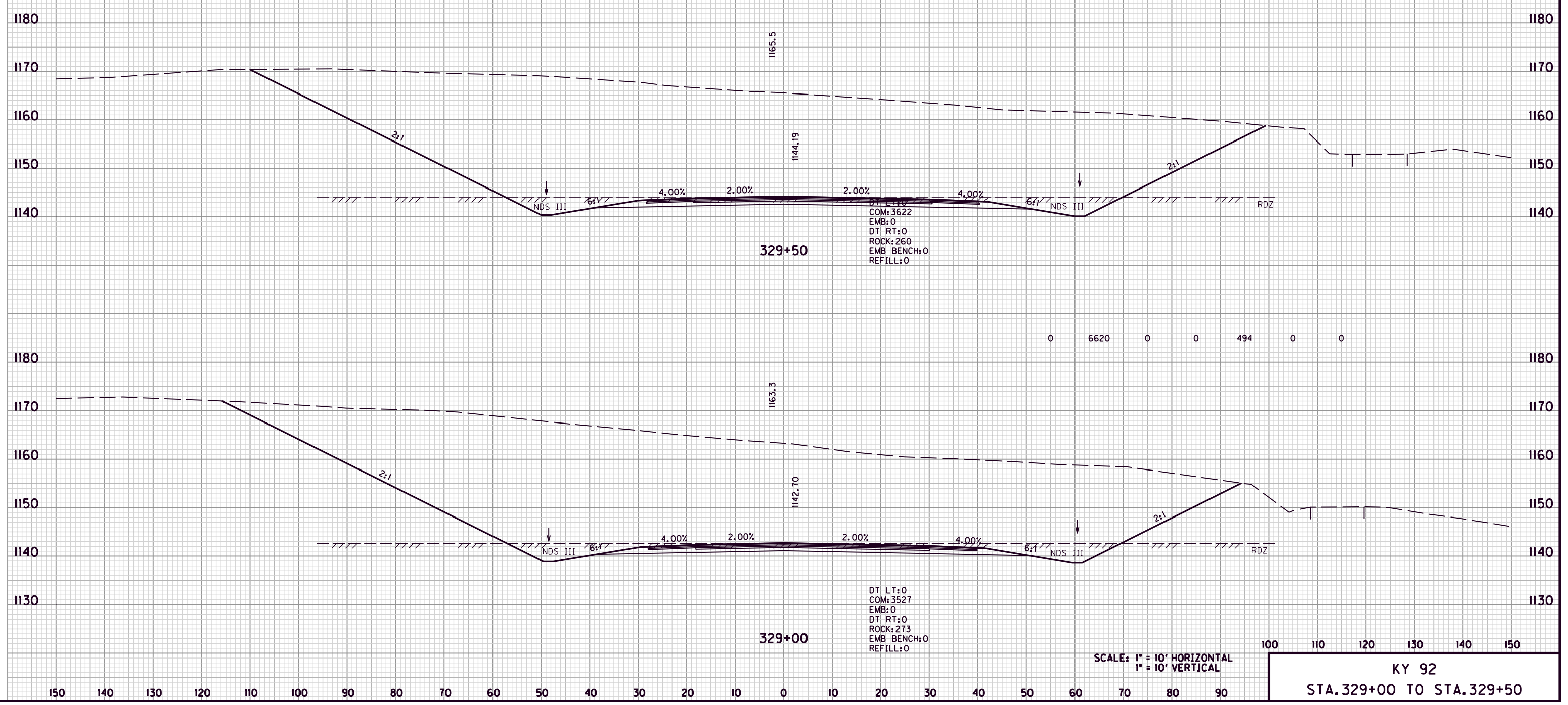
150 140 130 120 110 100 90 80 70 60 50 40 30 20 10 0 10 20 30 40 50 60 70 80 90

COUNTY OF	ITEM NO.	SHEET NO.
WHITLEY	11-279.10	X240

DT LT COM EMB DT RT ROCK EMB BENCH REFILL

0 6620 0 0 351 0 0

0 6620 0 0 494 0 0



DT LT:0  
COM:3622  
EMB:0  
DT RT:0  
ROCK:260  
EMB BENCH:0  
REFILL:0

DT LT:0  
COM:3527  
EMB:0  
DT RT:0  
ROCK:273  
EMB BENCH:0  
REFILL:0

SCALE: 1" = 10' HORIZONTAL  
1" = 10' VERTICAL

100 110 120 130 140 150

KY 92  
STA. 329+00 TO STA. 329+50

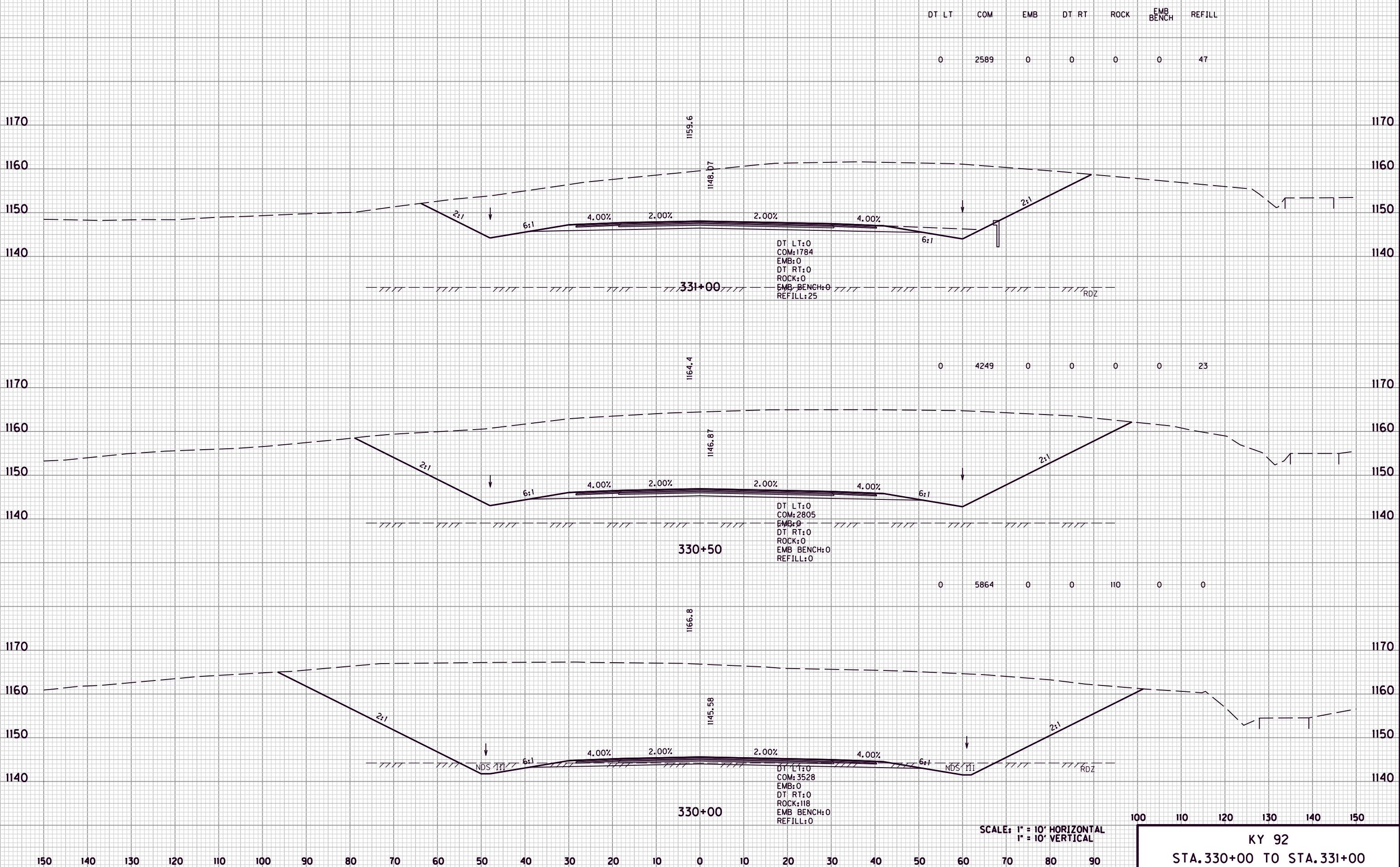
FILE NAME: G:\ENGR\H0185.01\PHASE II\CAD\XSEC\MAINL1.NE.DGN

USER: msldps  
DATE PLOTTED: March 7, 2013

E-SHEET NAME:

MicroStation v8.11.7.443





FILE NAME: G:\ENGR\HDIB5.0\PHASE I\ACAD\XSEC\MAIN\LINE.DGN

USER: msldps  
DATE PLOTTED: March 7, 2013

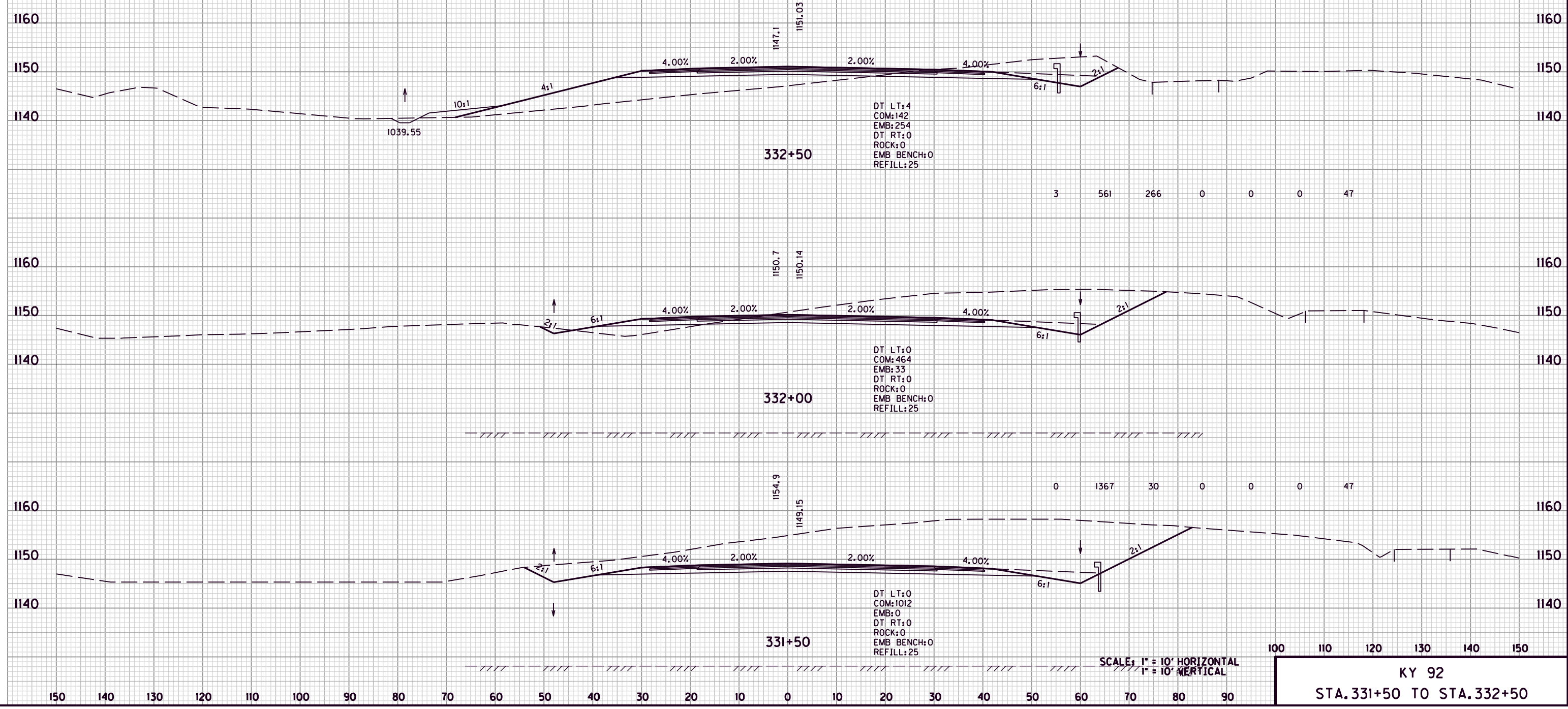
E-SHEET NAME:

MicroStation v8.11.7.443

COUNTY OF	ITEM NO.	SHEET NO.
WHITLEY	11-279.10	X242

DT LT COM EMB DT RT ROCK EMB BENCH REFILL

11 132 989 0 0 0 23



DT LT:4  
COM:142  
EMB:254  
DT RT:0  
ROCK:0  
EMB BENCH:0  
REFILL:25

DT LT:0  
COM:464  
EMB:33  
DT RT:0  
ROCK:0  
EMB BENCH:0  
REFILL:25

DT LT:0  
COM:1012  
EMB:0  
DT RT:0  
ROCK:0  
EMB BENCH:0  
REFILL:25

SCALE: 1" = 10' HORIZONTAL  
1" = 10' VERTICAL

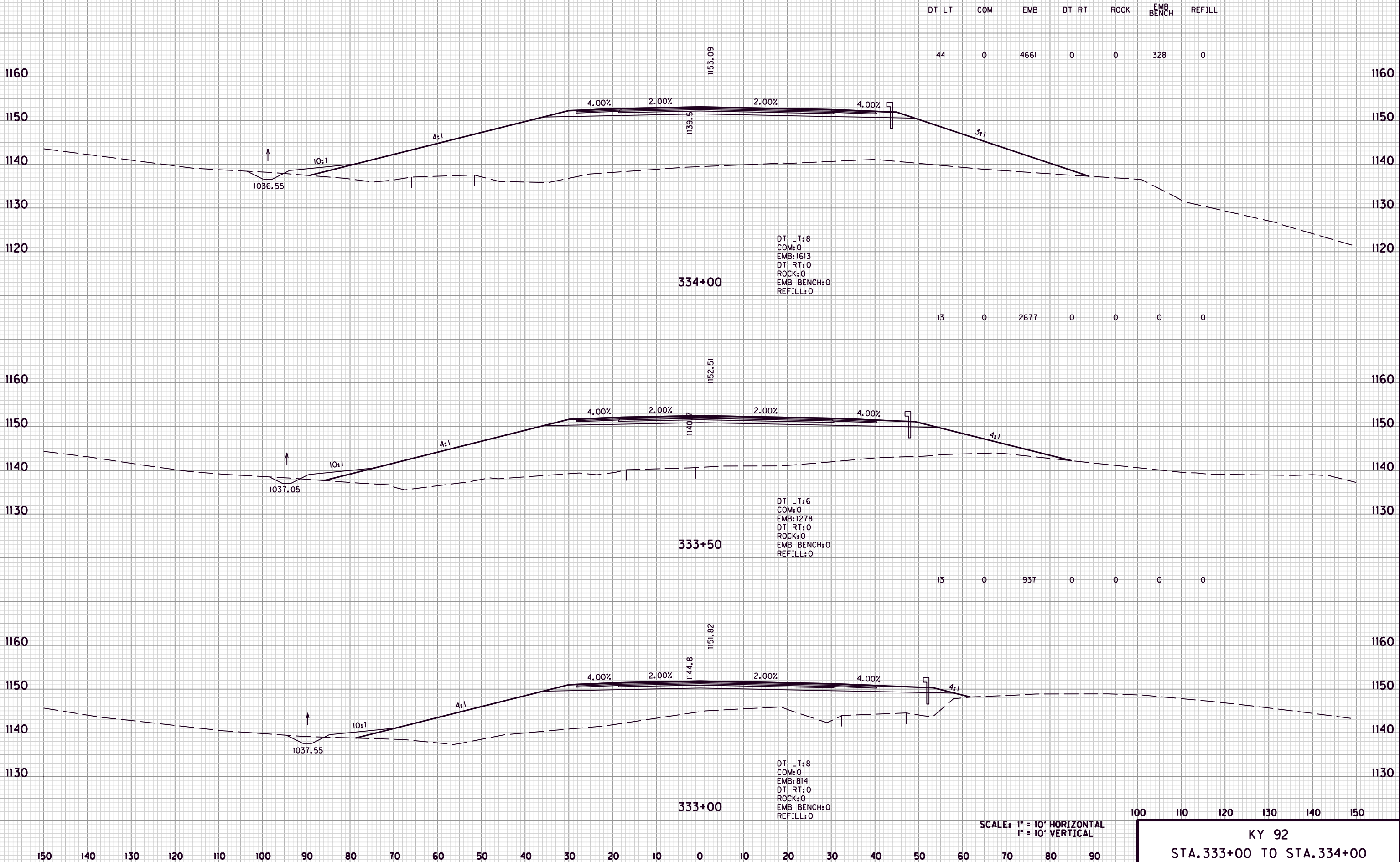
100 110 120 130 140 150  
KY 92  
STA. 331+50 TO STA. 332+50

FILE NAME: G:\ENGR\HDIB5.0\PHASE I\ACAD\XSEC\MAINLINE.DGN

USER: msldps  
DATE PLOTTED: March 7, 2013

E-SHEET NAME:

MicroStation v8.11.7.443

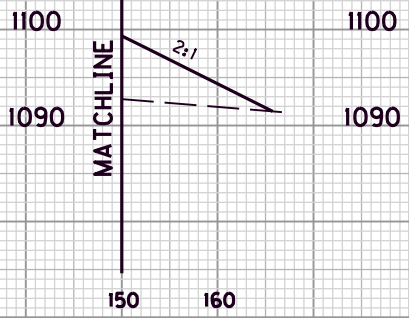


FILE NAME: G:\ENGR\H0185.01\PHASE I\ACAD\XSEC\MAIN\LINE.DGN  
 USER: msldps  
 DATE PLOTTED: March 7, 2013  
 E-SHEET NAME: MicroStation v8.11.7.443

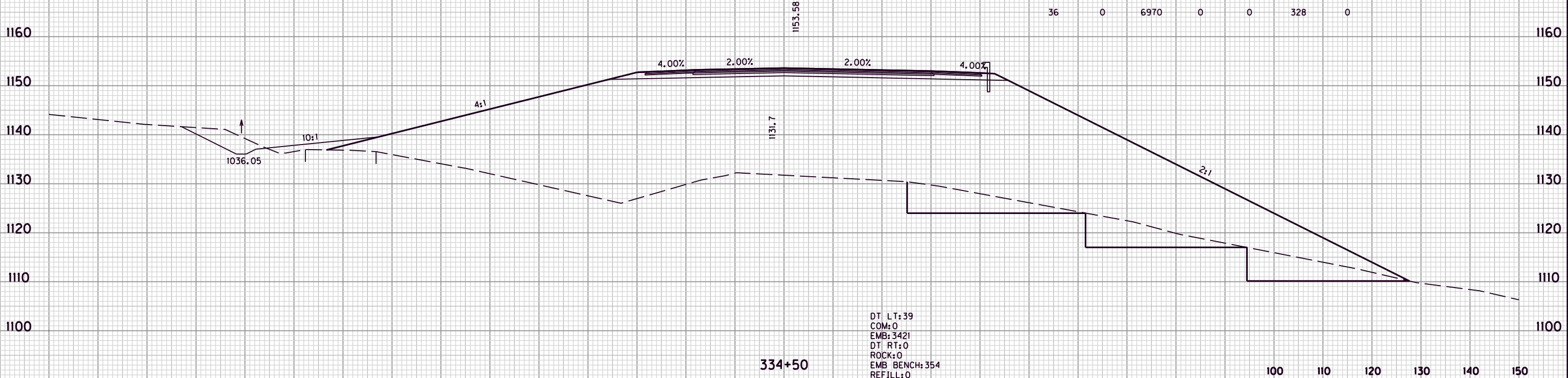
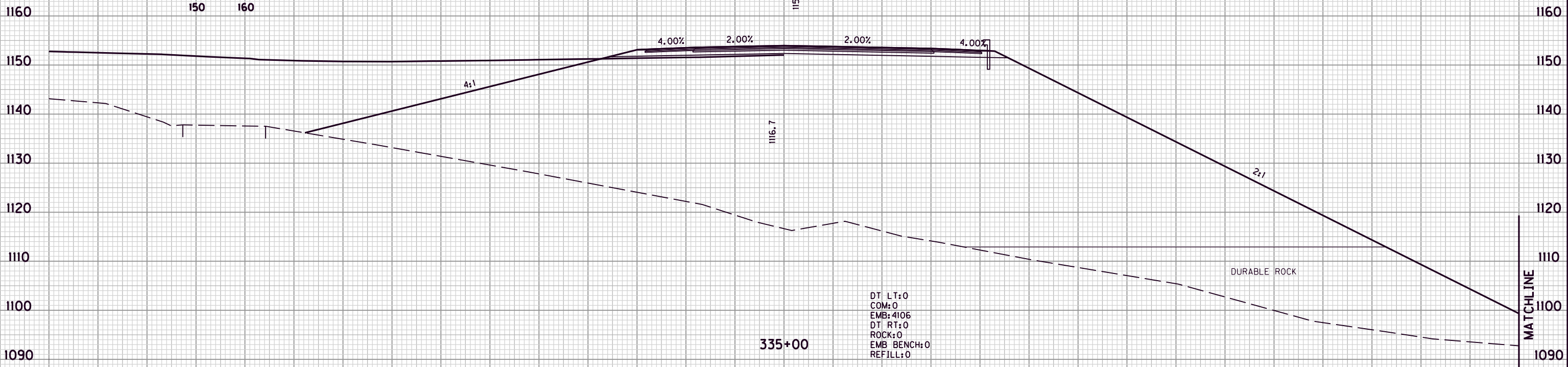
SCALE: 1" = 10' HORIZONTAL  
1" = 10' VERTICAL

100 110 120 130 140 150

KY 92  
STA. 333+00 TO STA. 334+00



DT LT	COM	EMB	DT RT	ROCK	EMB BENCH	REFILL
0	0	8102	0	0	0	0



SCALE: 1" = 10' HORIZONTAL  
1" = 10' VERTICAL

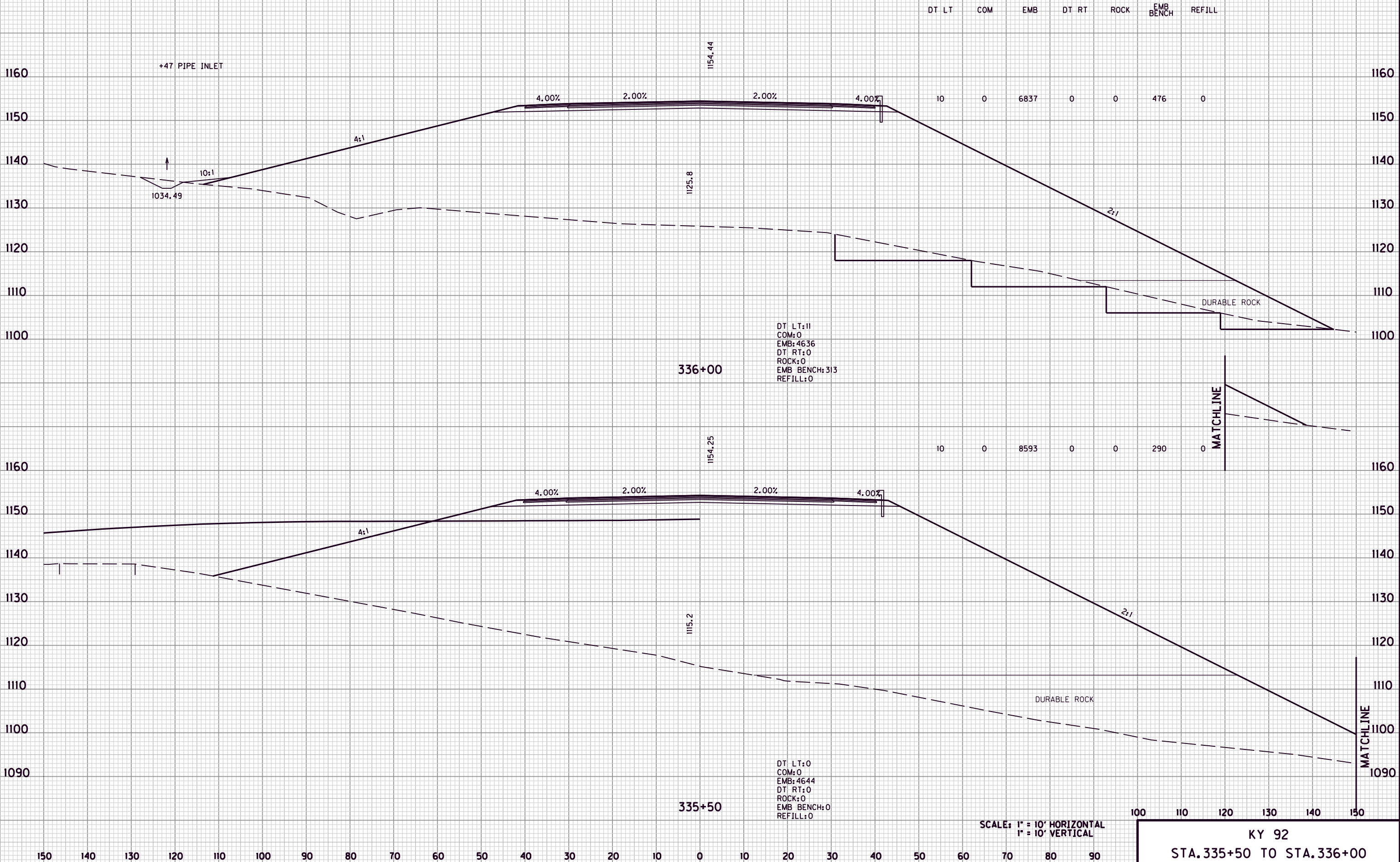
100 110 120 130 140 150  
KY 92  
STA. 334+50 TO STA. 335+00

FILE NAME: G:\ENGR\H0185.0\PHASE II\CAD\XSEC\MAINLINE.DGN

USER: msldps  
DATE PLOTTED: March 7, 2013

E-SHEET NAME:

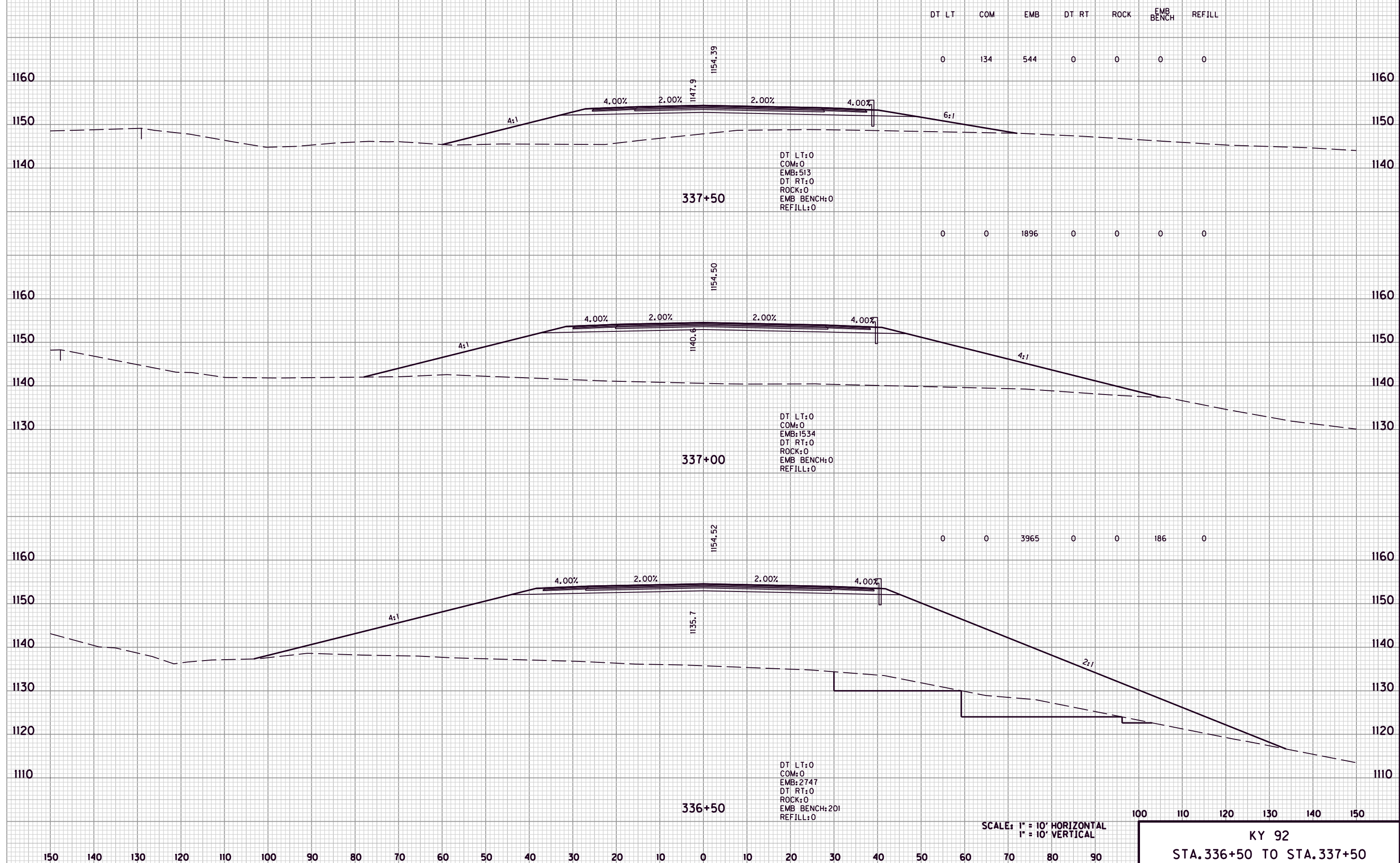
MicroStation v8.11.7.443



MicroStation v8.11.7.443 E-SHEET NAME: USER: msldps DATE PLOTTED: March 7, 2013 FILE NAME: G:\ENGR\H085.0\PHASE I\ACAD\XSEC\MAINLINE.DGN

SCALE: 1" = 10' HORIZONTAL  
1" = 10' VERTICAL

100 110 120 130 140 150  
 KY 92  
 STA. 335+50 TO STA. 336+00



FILE NAME: G:\ENGR\HDB5.0\PHASE II\CAD\XSEC\MAINLINE.DGN

USER: msldps  
DATE PLOTTED: March 7, 2013

E-SHEET NAME:

MicroStation v8.11.7.443

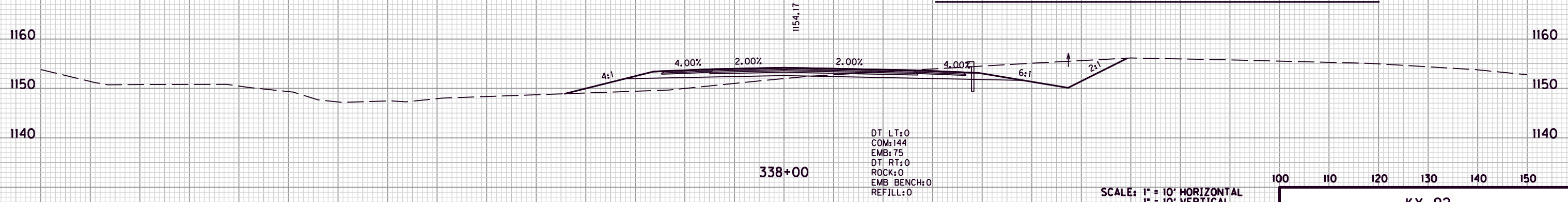
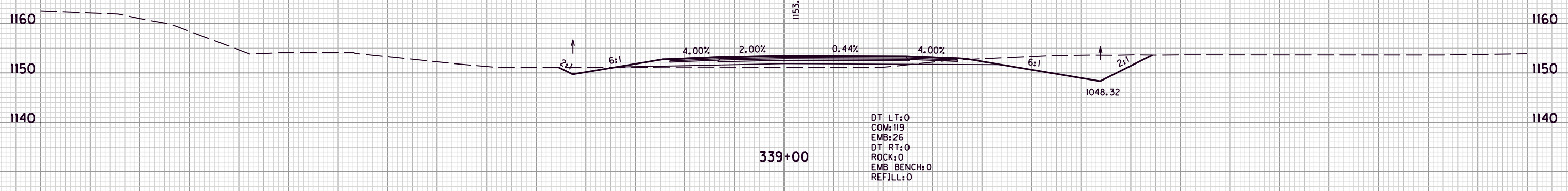
SCALE: 1" = 10' HORIZONTAL  
1" = 10' VERTICAL

100 110 120 130 140 150

**KY 92**  
**STA. 336+50 TO STA. 337+50**

DT LT COM EMB DT RT ROCK EMB BENCH REFILL

ENT. 339+00 RT	0	124	213	0	0	0	0
	0	88	3	0	0	0	0



ENT. 338+40 RT	0	327	69	0	0	0	0
	0	232	0	0	0	0	0

SCALE: 1" = 10' HORIZONTAL  
1" = 10' VERTICAL

100 110 120 130 140 150

KY 92  
STA. 338+00 TO STA. 339+00

FILE NAME: G:\ENGR\H0185.0\PHASE II\CAD\XSEC\MAIN\I.E.DGN

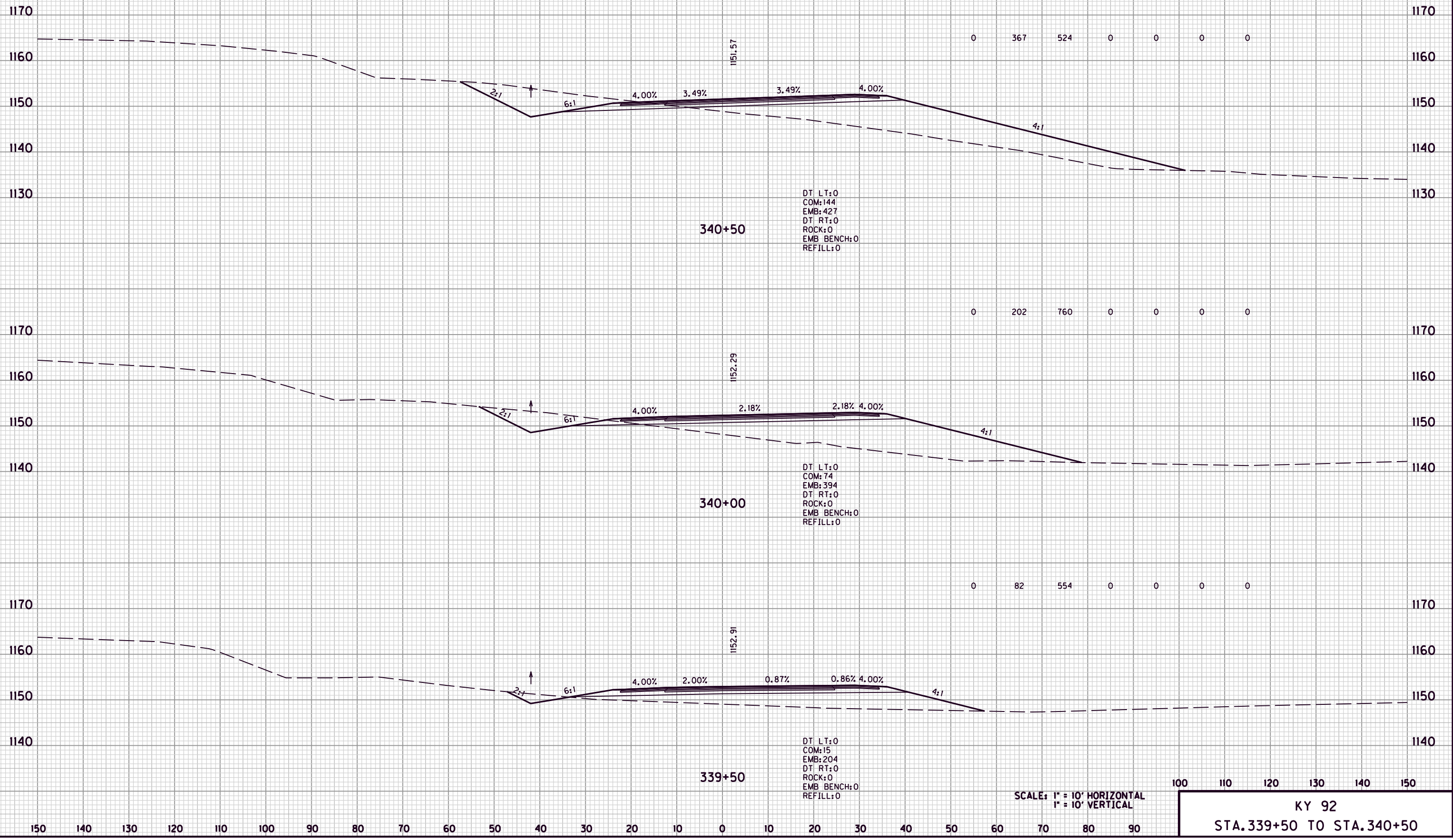
USER: msldps  
DATE PLOTTED: March 7, 2013

E-SHEET NAME:

MicroStation v8.11.7.443

150 140 130 120 110 100 90 80 70 60 50 40 30 20 10 0 10 20 30 40 50 60 70 80 90

DT LT COM EMB DT RT ROCK EMB BENCH REFILL



DT LT:0  
COM:144  
EMB:427  
DT RT:0  
ROCK:0  
EMB BENCH:0  
REFILL:0

DT LT:0  
COM:74  
EMB:394  
DT RT:0  
ROCK:0  
EMB BENCH:0  
REFILL:0

DT LT:0  
COM:15  
EMB:204  
DT RT:0  
ROCK:0  
EMB BENCH:0  
REFILL:0

SCALE: 1" = 10' HORIZONTAL  
1" = 10' VERTICAL

100 110 120 130 140 150

KY 92  
STA. 339+50 TO STA. 340+50

FILE NAME: G:\ENGR\H0185.01\PHASE I\ACAD\XSEC\MAINLINE.DGN

USER: msldps  
DATE PLOTTED: March 7, 2013

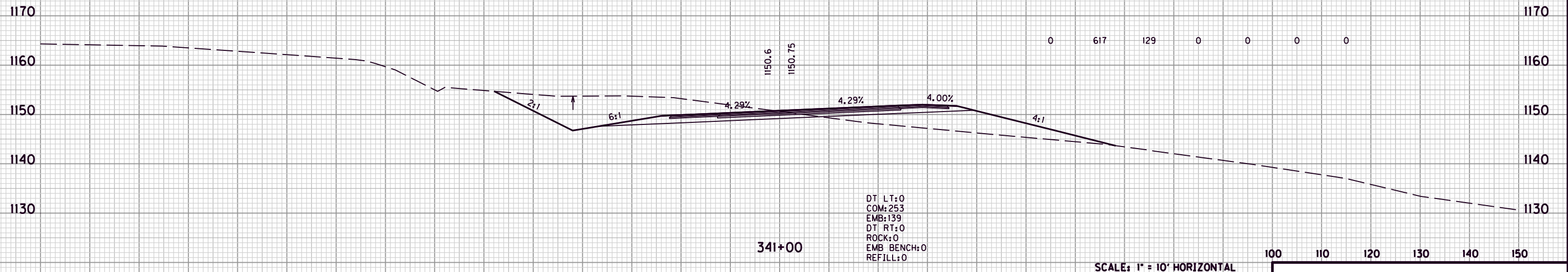
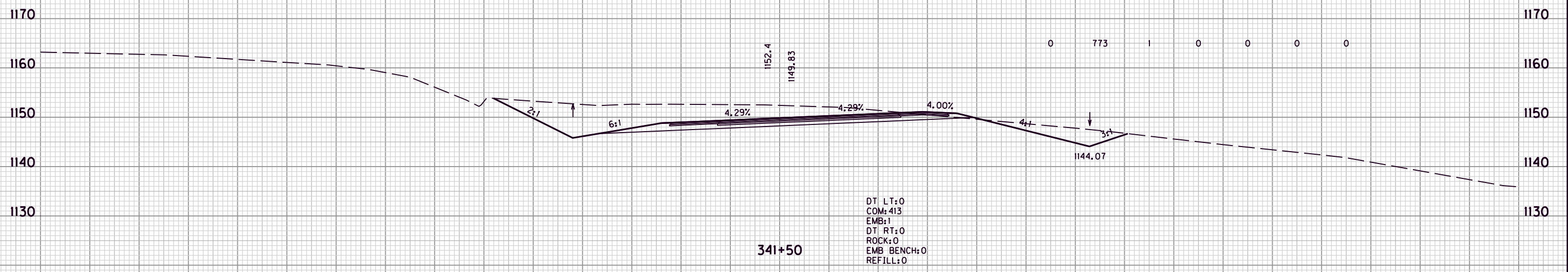
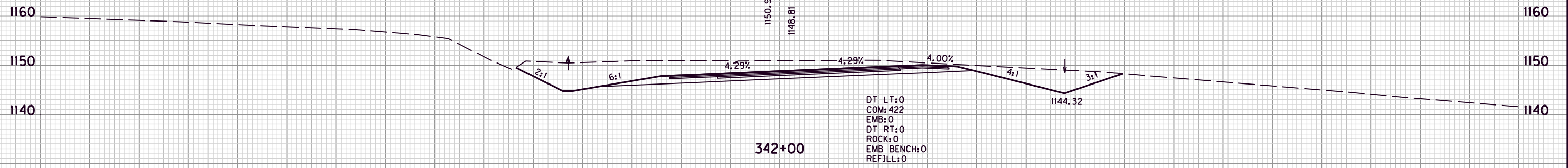
E-SHEET NAME:

MicroStation v8.11.7.443



DT LT	COM	EMB	DT RT	ROCK	EMB BENCH	REFILL
-------	-----	-----	-------	------	-----------	--------

0	731	0	0	0	0	0
---	-----	---	---	---	---	---



SCALE: 1" = 10' HORIZONTAL  
1" = 10' VERTICAL

100 110 120 130 140 150

KY 92  
STA. 341+00 TO STA. 342+00

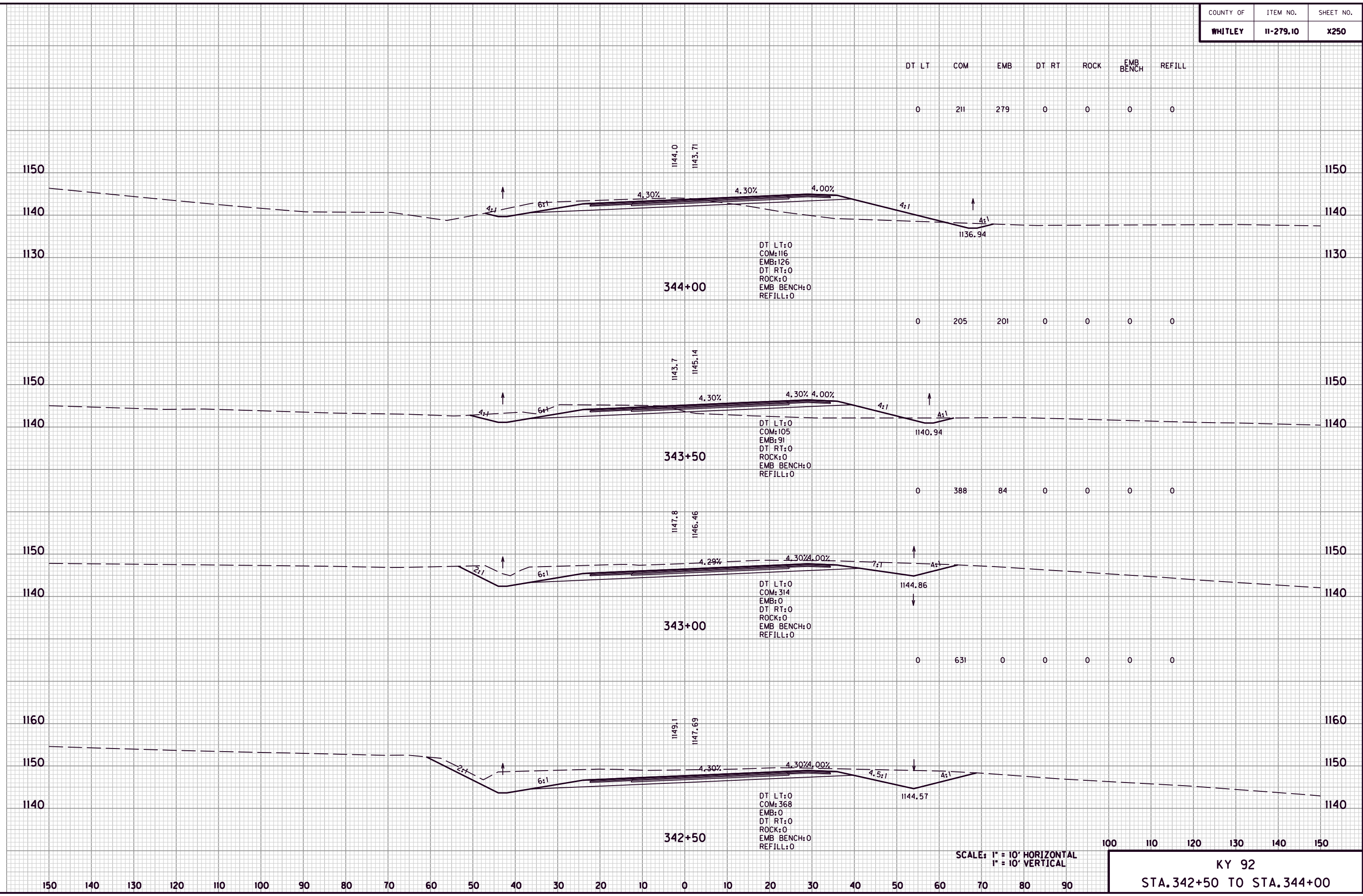
FILE NAME: G:\ENGR\HDIB5.0\PHASE II\CAD\XSEC\MAINLINE.DGN

USER: msldps  
DATE PLOTTED: March 7, 2013

E-SHEET NAME:

MicroStation v8.11.7.443

FILE NAME: G:\ENGR\H0185.0\PHASE II\CAD\XSEC\MAINLINE.DGN  
 USER: msldps  
 DATE PLOTTED: March 7, 2013  
 E-SHEET NAME:  
 MicroStation v8.11.7.443



SCALE: 1" = 10' HORIZONTAL  
1" = 10' VERTICAL

100 110 120 130 140 150

KY 92  
STA. 342+50 TO STA. 344+00

DT LT COM EMB DT RT ROCK EMB BENCH REFILL

0 157 92 4 0 0 0

0 168 225 4 0 0 0

0 200 303 0 0 0 0

1150 1150

1140 1140

1130 1130

1160 1160

1150 1150

1140 1140

1130 1130

1150 1150

1140 1140

1130 1130

345+50

DT LT:0  
COM:77  
EMB:91  
DT RT:5  
ROCK:0  
EMB BENCH:0  
REFILL:0

345+00

DT LT:0  
COM:104  
EMB:152  
DT RT:0  
ROCK:0  
EMB BENCH:0  
REFILL:0

344+50

DT LT:0  
COM:112  
EMB:175  
DT RT:0  
ROCK:0  
EMB BENCH:0  
REFILL:0

1138.9

1138.85

1140.6

1140.56

1142.2

1142.19

4.29%

4.30%

4.00%

4.30%

4.30%

4.00%

4.30%

4.30%

4.00%

4:1

10:1

6:1

4:1

4:1

4:1

6:1

4:1

4:1

↑

↑

↑

↑

1129.02

1130.94

1032.94

SCALE: 1" = 10' HORIZONTAL  
1" = 10' VERTICAL

100 110 120 130 140 150

KY 92  
STA. 344+50 TO STA. 345+50

FILE NAME: G:\ENGR\HDIB5.0\PHASE I\ACAD\XSEC\MAINLINE.DGN

USER: msldps  
DATE PLOTTED: March 7, 2013

E-SHEET NAME:

MicroStation v8.11.7.443

150 140 130 120 110 100 90 80 70 60 50 40 30 20 10 0 10 20 30 40 50 60 70 80 90

DT LT COM EMB DT RT ROCK EMB BENCH REFILL

END CONSTRUCTION  
STA. 347+30.00

0 48 0 0 0 0 0

1150 1150

1140 1140

1130 1130

1120 1120

347+00

DT LT:0  
COM:86  
EMB:0  
DT RT:0  
ROCK:0  
EMB BENCH:0  
REFILL:0

0 167 0 0 0 0 0

1150 1150

1140 1140

1130 1130

1120 1120

346+50

DT LT:0  
COM:94  
EMB:0  
DT RT:0  
ROCK:0  
EMB BENCH:0  
REFILL:0

0 172 7 0 0 0 0

1150 1150

1140 1140

1130 1130

1120 1120

346+00

DT LT:0  
COM:92  
EMB:7  
DT RT:0  
ROCK:0  
EMB BENCH:0  
REFILL:0

SCALE: 1" = 10' HORIZONTAL  
1" = 10' VERTICAL

100 110 120 130 140 150

KY 92  
STA. 346+00 TO STA. 347+00

150 140 130 120 110 100 90 80 70 60 50 40 30 20 10 0 10 20 30 40 50 60 70 80 90

FILE NAME: G:\ENGR\H0185.01\PHASE II\CAD\XSEC\MAINLINE.DGN

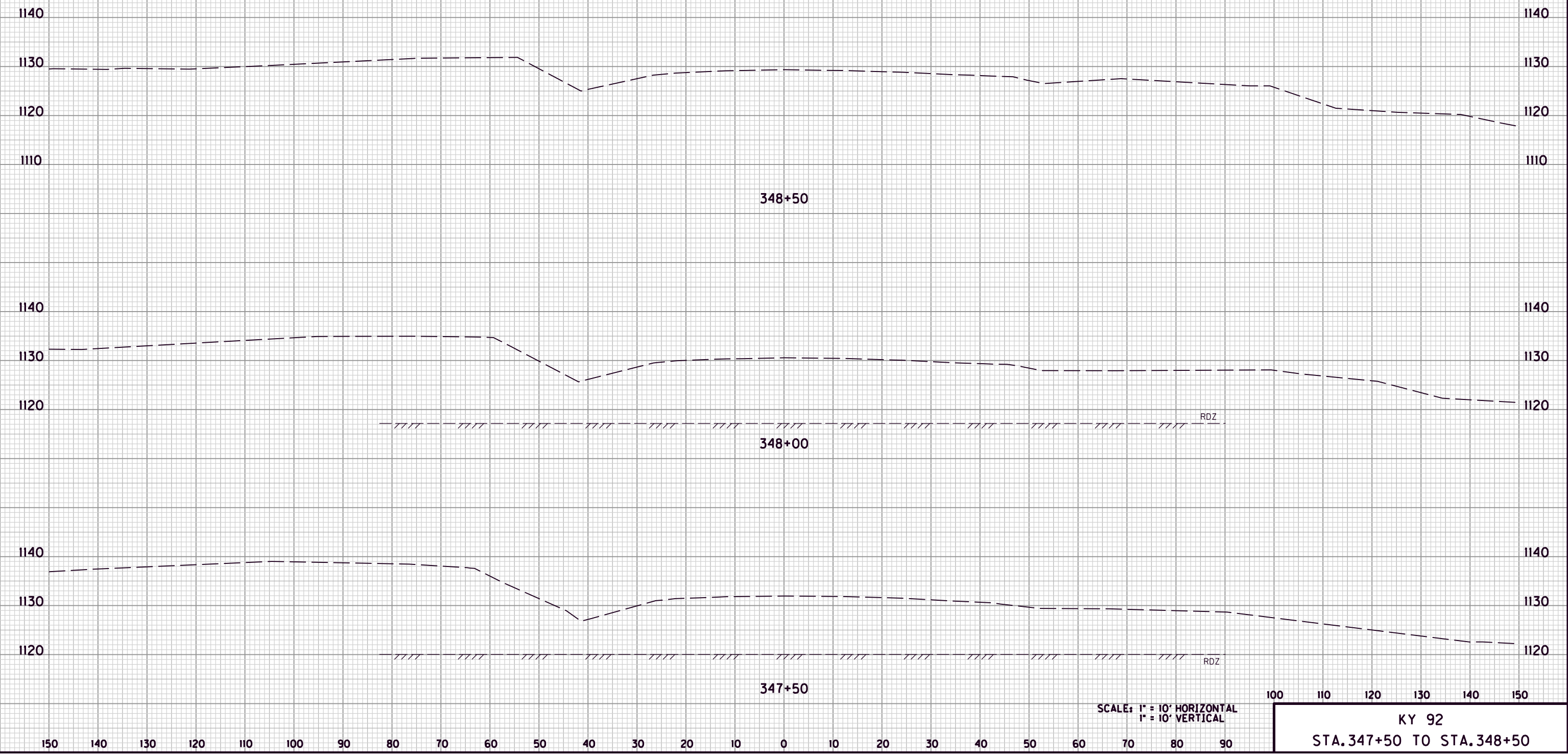
USER: msldps  
DATE PLOTTED: March 7, 2013

E-SHEET NAME:

MicroStation v8.11.7.443

COUNTY OF	ITEM NO.	SHEET NO.
WHITLEY	11-279.10	X253

	DT LT	COM	EMB	DT RT	ROCK	EMB BENCH	REFILL
KY 92 TOTAL	13365	669298	756685	2998	751277	13109	188



SCALE: 1" = 10' HORIZONTAL  
1" = 10' VERTICAL

100 110 120 130 140 150

KY 92  
STA. 347+50 TO STA. 348+50

FILE NAME: G:\ENGR\H0185.01\PHASE I\ACAD\XSEC\MAINLINE.DGN

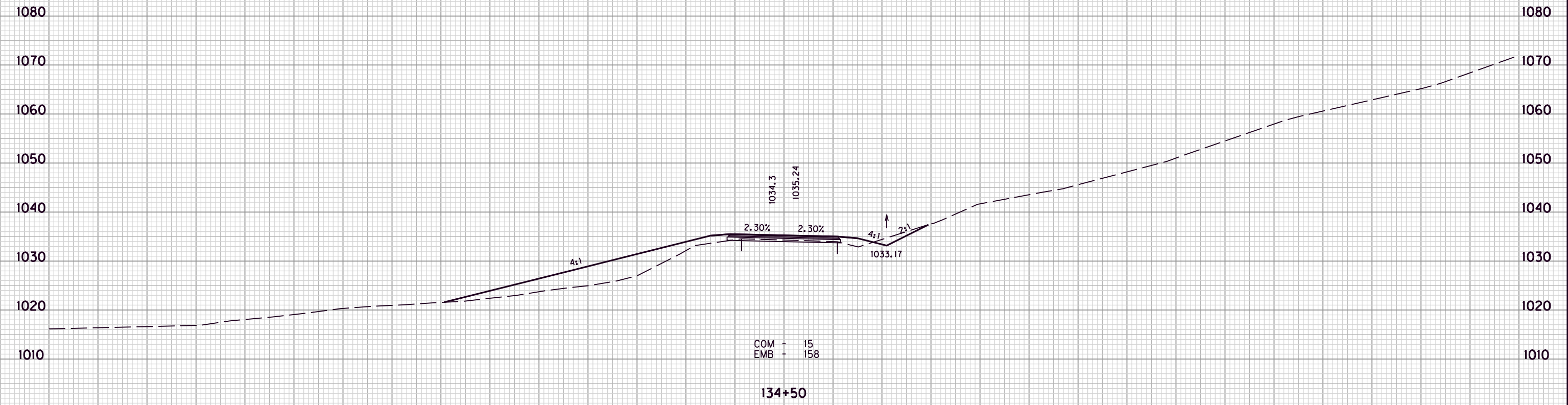
USER: msldps  
DATE PLOTTED: March 7, 2013

E-SHEET NAME:

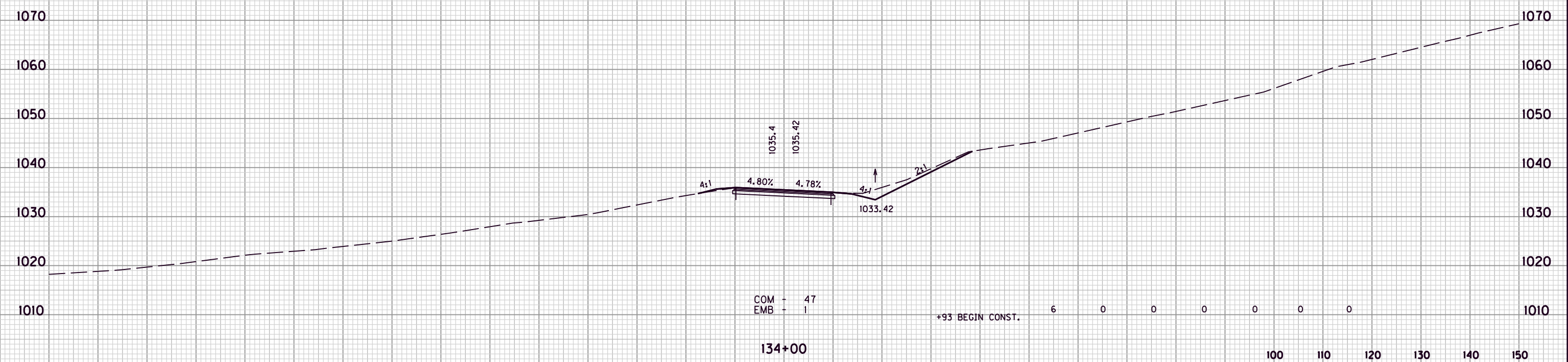
MicroStation v8.11.7.443

150 140 130 120 110 100 90 80 70 60 50 40 30 20 10 0 10 20 30 40 50 60 70 80 90

COM	EMB	DT LT	DT RT	EMB BENCH	ROCK	REFILL
14	598	0	0	0	0	0



57	147	0	0	0	0	0
----	-----	---	---	---	---	---



6	0	0	0	0	0	0
---	---	---	---	---	---	---

SCALE: 1" = 10' HORIZONTAL  
1" = 10' VERTICAL

100 110 120 130 140 150

**DIVERSION #1**  
**STA.134+00 TO STA.134+50**

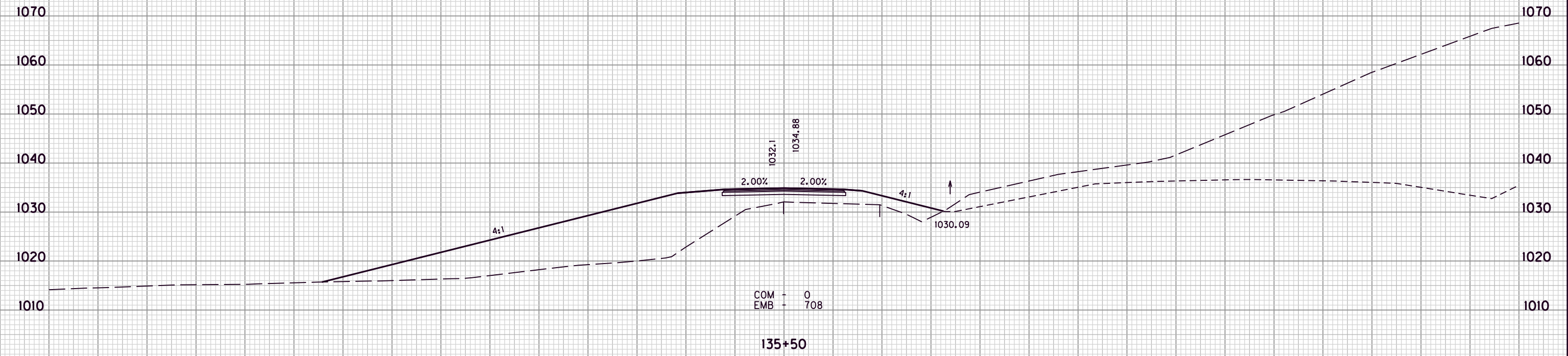
FILE NAME: G:\ENGR\H0185.01\PHASE II\CAD\XSEC\APPROACHES.DGN

USER: msldps  
DATE PLOTTED: March 7, 2013

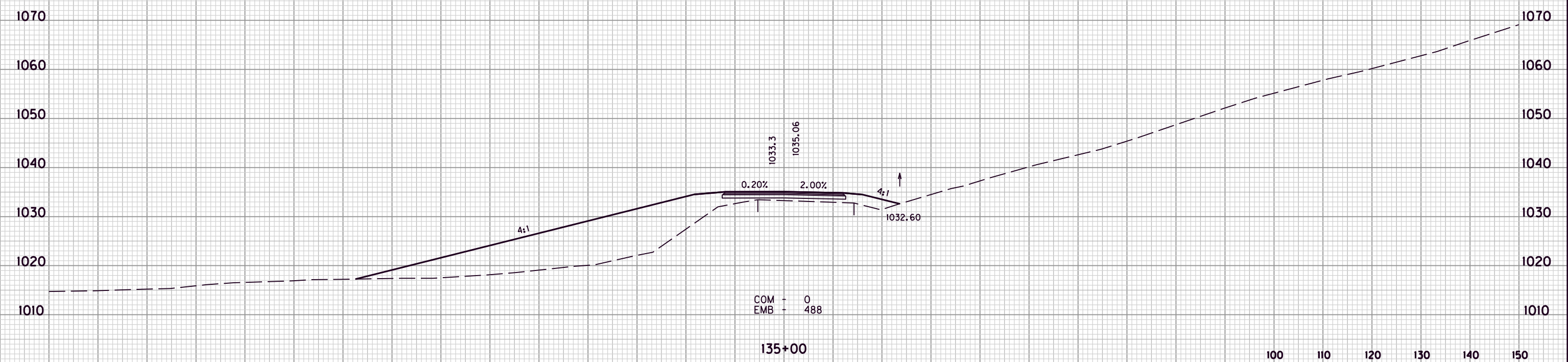
E-SHEET NAME:

MicroStation v8.11.7.443

COM	EMB	DT LT	DT RT	EMB BENCH	ROCK	REFILL
0	1481	0	0	0	0	0



0	1107	0	0	0	0	0
---	------	---	---	---	---	---



SCALE: 1" = 10' HORIZONTAL  
1" = 10' VERTICAL

100 110 120 130 140 150

DIVERSION #1  
STA.135+00 TO STA.135+50

FILE NAME: G:\ENGR\HD185.01\PHASE II\CAD\XSEC\APPROACHES.DGN

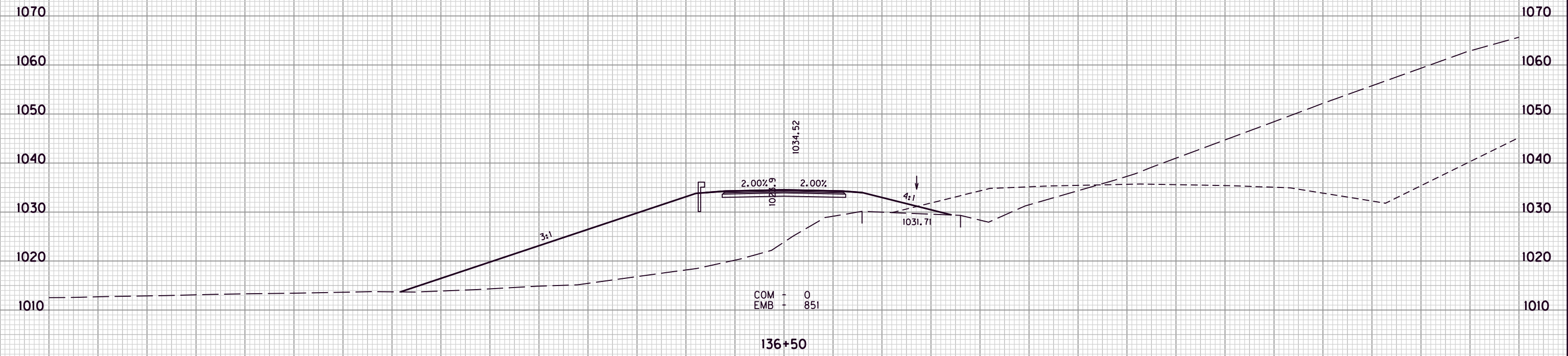
USER: msldps  
DATE PLOTTED: March 7, 2013

E-SHEET NAME:

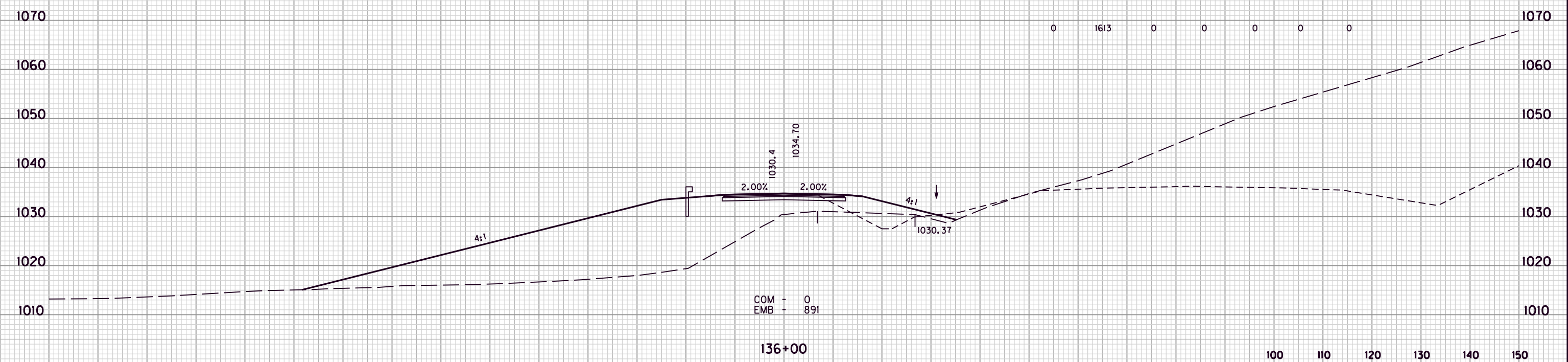
MicroStation v8.11.7.443

COUNTY OF	ITEM NO.	SHEET NO.
WHITLEY	11-279.10	x256

COM	EMB	DT LT	DT RT	EMB BENCH	ROCK	REFILL
0	1350	0	0	0	0	0



COM	EMB	DT LT	DT RT	EMB BENCH	ROCK	REFILL
0	1613	0	0	0	0	0



SCALE: 1" = 10' HORIZONTAL  
1" = 10' VERTICAL

100 110 120 130 140 150

**DIVERSION #1**  
**STA.136+00 TO STA.136+50**

FILE NAME: G:\ENGR\HDIB5.0\PHASE II\CAD\XSEC\APPROACHES.DGN

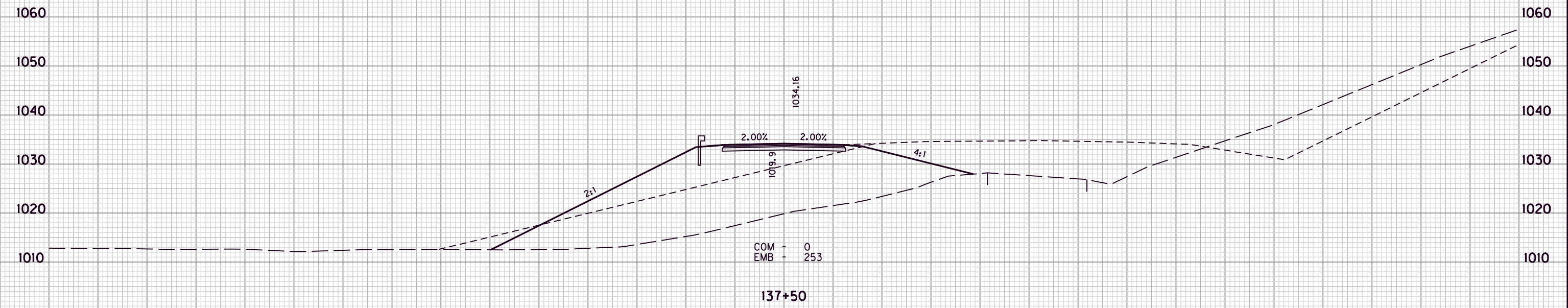
USER: msldps  
DATE PLOTTED: March 7, 2013

E-SHEET NAME:

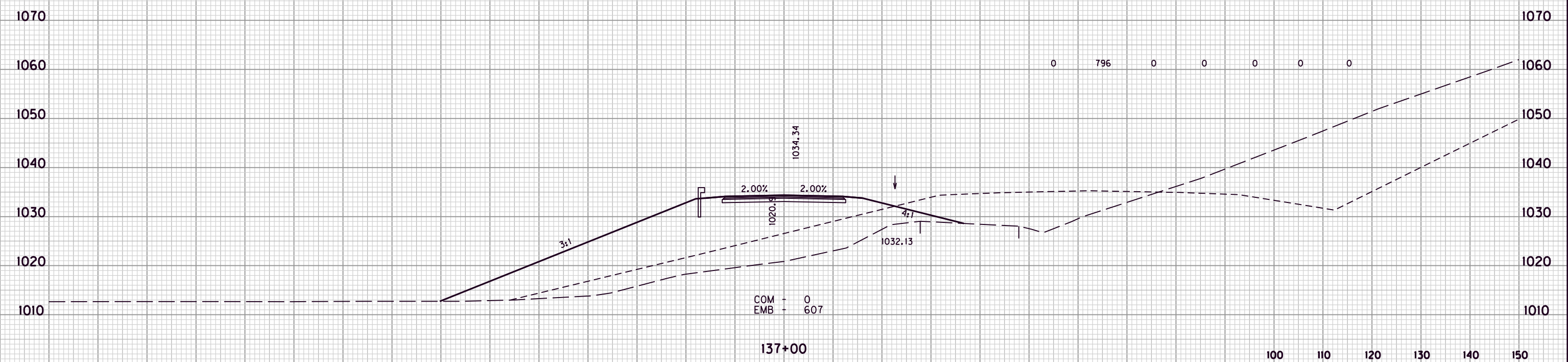
MicroStation v8.11.7.443



COM	EMB	DT LT	DT RT	EMB BENCH	ROCK	REFILL
0	315	0	0	0	0	0



COM	EMB	DT LT	DT RT	EMB BENCH	ROCK	REFILL
0	796	0	0	0	0	0



SCALE: 1" = 10' HORIZONTAL  
1" = 10' VERTICAL

100 110 120 130 140 150

DIVERSION #1  
STA.137+00 TO STA.137+50

FILE NAME: G:\ENGR\HDIB5.0\PHASE II\CAD\XSEC\APPROACHES.DGN

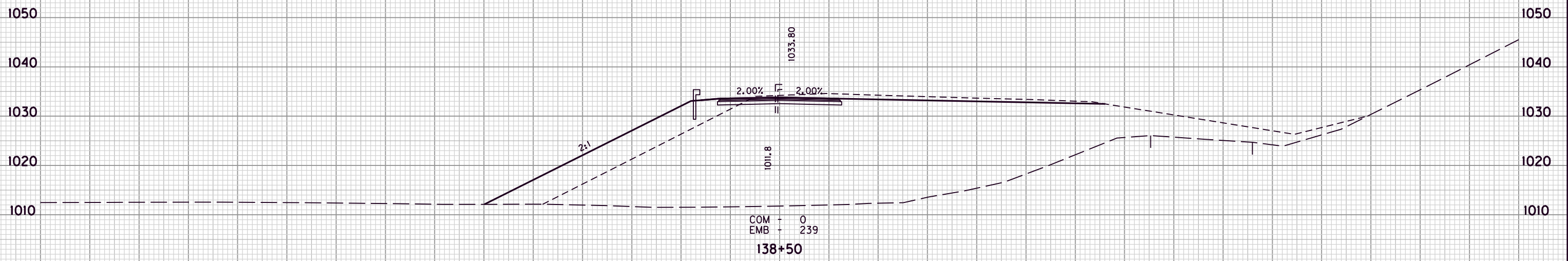
USER: msldps  
DATE PLOTTED: March 7, 2013

E-SHEET NAME:

MicroStation v8.11.7.443

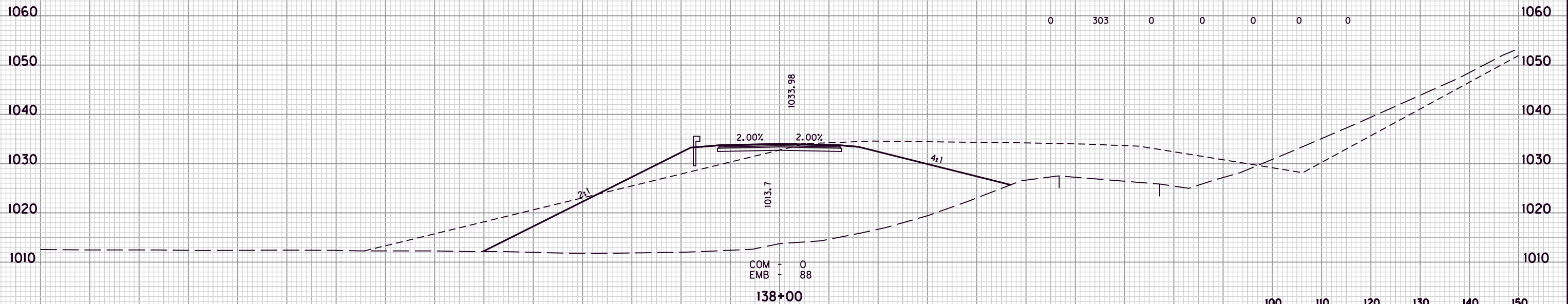
COUNTY OF	ITEM NO.	SHEET NO.
WHITLEY	11-279.10	X258

COM	EMB	DT LT	DT RT	EMB BENCH	ROCK	REFILL
0	364	0	0	0	0	0



COM + 0  
 EMB + 239  
**138+50**

COM	EMB	DT LT	DT RT	EMB BENCH	ROCK	REFILL
0	303	0	0	0	0	0



COM + 0  
 EMB + 88  
**138+00**

SCALE: 1" = 10' HORIZONTAL  
 1" = 10' VERTICAL

100 110 120 130 140 150  
**DIVERSION #1**  
**STA.138+00 TO STA.138+50**

FILE NAME: G:\ENGR\H0185.01\PHASE II\CAD\XSEC\APPROACHES.DGN

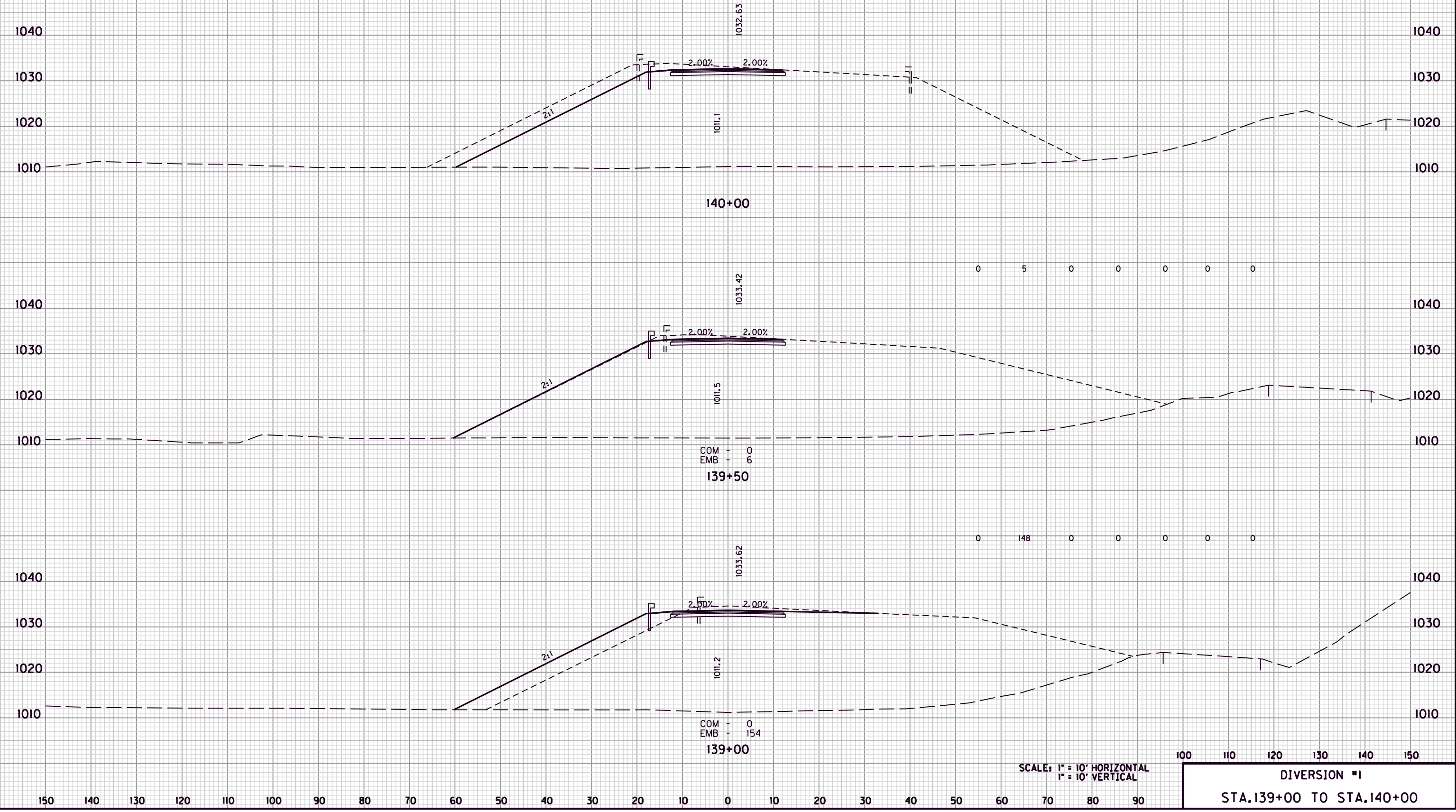
USER: msldps  
 DATE PLOTTED: March 7, 2013

E-SHEET NAME:

MicroStation v8.11.7.443

150 140 130 120 110 100 90 80 70 60 50 40 30 20 10 0 10 20 30 40 50 60 70 80 90

COM	EMB	DT LT	DT RT	EMB BENCH	ROCK	REFILL
0	0	0	0	0	0	0



SCALE: 1" = 10' HORIZONTAL  
1" = 10' VERTICAL

100 110 120 130 140 150  
DIVERSION #1  
STA.139+00 TO STA.140+00

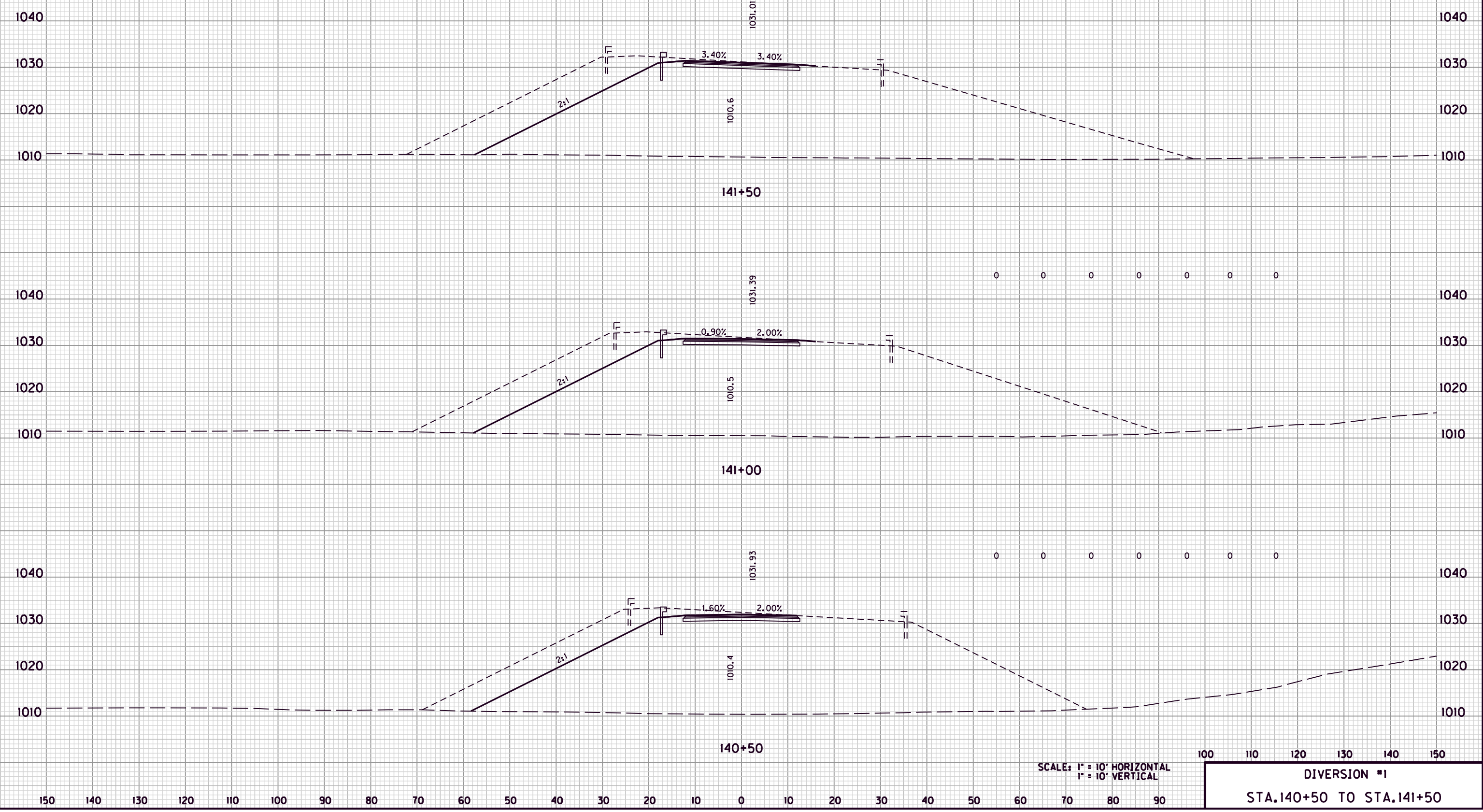
FILE NAME: G:\ENGR\H0185.01\PHASE II\CAD\XSEC\APPROACHES.DGN

USER: msldps  
DATE PLOTTED: March 7, 2013

E-SHEET NAME:

MicroStation v8.11.7.443

COM	EMB	DT LT	DT RT	EMB BENCH	ROCK	REFILL
0	0	0	0	0	0	0



FILE NAME: G:\ENGR\H085.01\PHASE II\CAD\XSEC\APPROACHES.DGN

USER: msldps  
DATE PLOTTED: March 7, 2013

E-SHEET NAME:

MicroStation v8.11.7.443

100 110 120 130 140 150

SCALE: 1" = 10' HORIZONTAL  
1" = 10' VERTICAL

**DIVERSION #1**  
**STA. 140+50 TO STA. 141+50**

	COM	EMB	DT LT	DT RT	EMB BENCH	ROCK	REFILL
DIVERSION #1 TOTAL	78	6296	0	0	0	0	0
	0	0	0	0	0	0	0

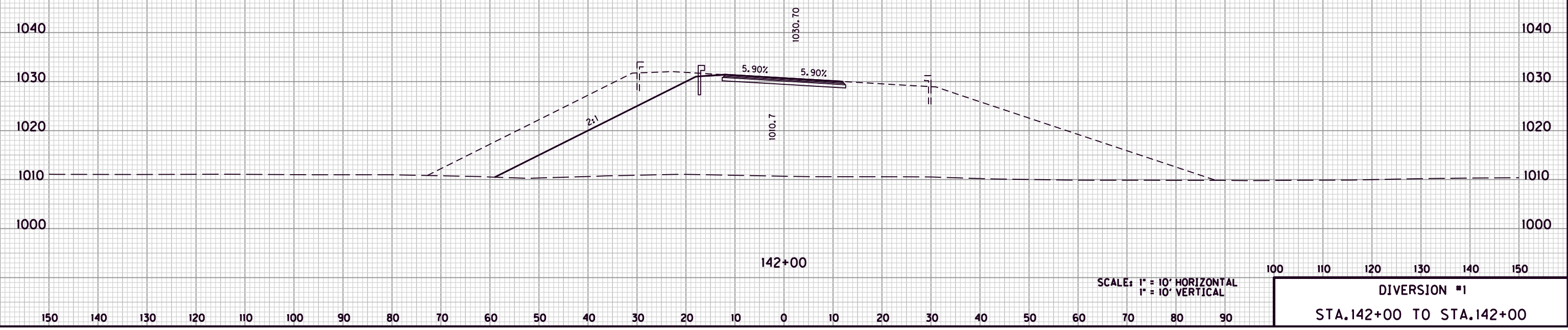
\* TOTALS FOR INFORMATIONAL PURPOSES ONLY  
EARTHWORK INCLUDED IN DIVERSION

FILE NAME: G:\ENGR\HIB5.0\PHASE II\CAD\XSEC\APPROACHES.DGN

USER: msldps  
DATE PLOTTED: March 7, 2013

E-SHEET NAME:

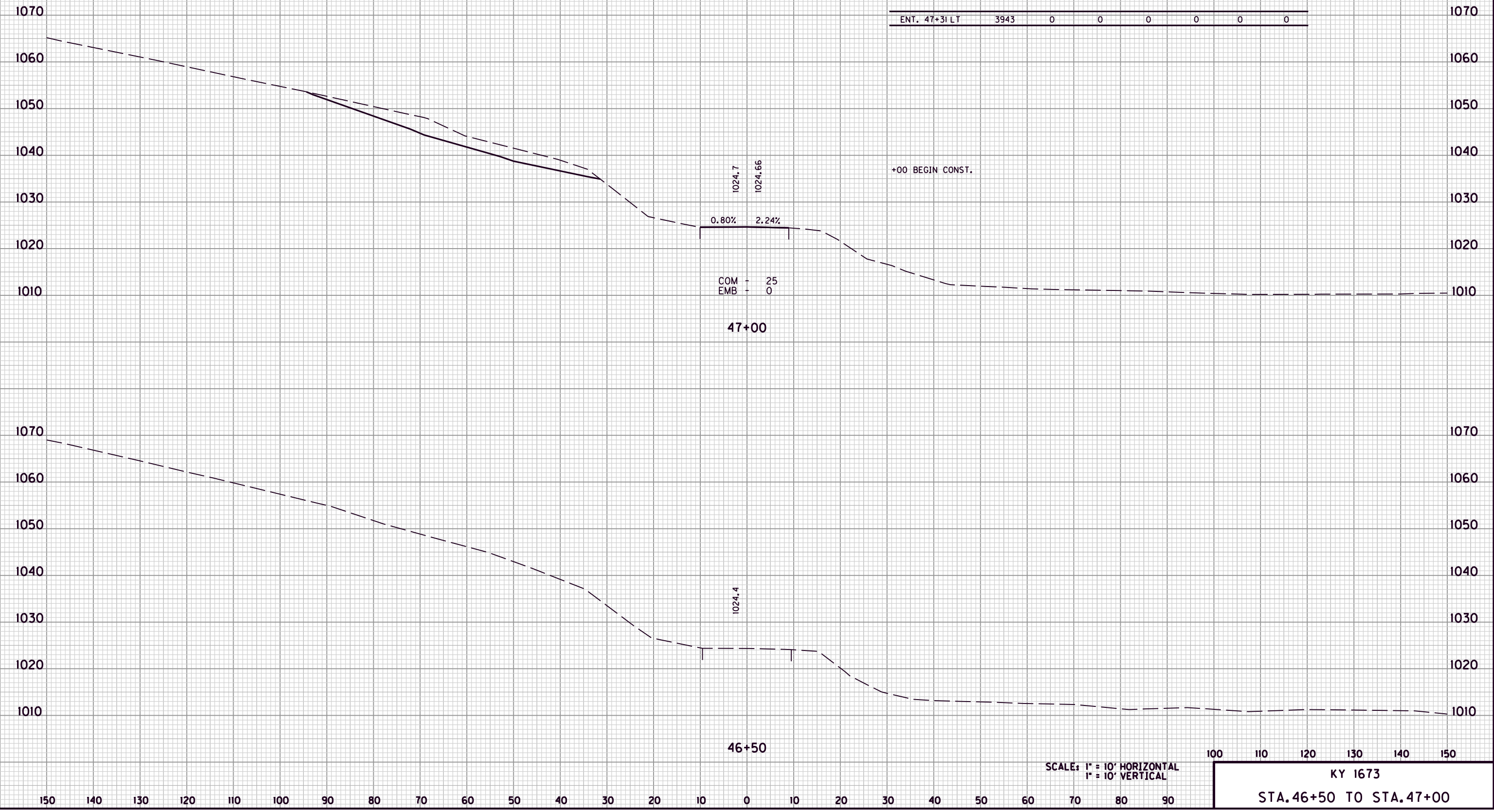
MicroStation v8.11.7.443



100 110 120 130 140 150

DIVERSION #1  
STA.142+00 TO STA.142+00

	COM	EMB	DT LT	DT RT	EMB BENCH	ROCK	REFILL
	120	0	0	0	0	0	0
ENT. 47+31 LT	3943	0	0	0	0	0	0



SCALE: 1" = 10' HORIZONTAL  
1" = 10' VERTICAL

100 110 120 130 140 150

KY 1673  
STA. 46+50 TO STA. 47+00

FILE NAME: G:\ENGR\HD185.0\PHASE II\CAD\XSEC\APPROACHES.DGN

USER: msldps  
DATE PLOTTED: March 7, 2013

E-SHEET NAME:

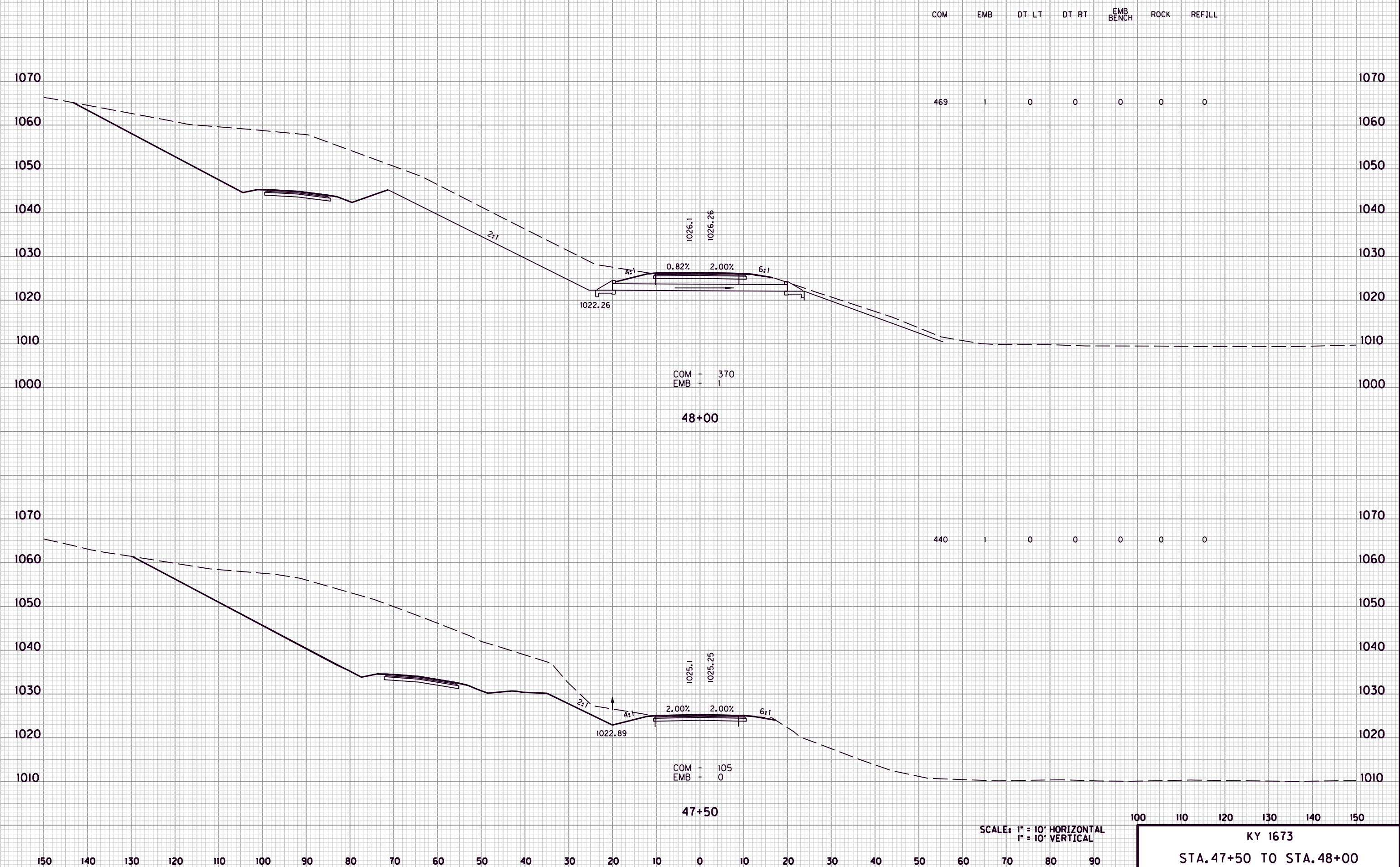
MicroStation v8.11.7.443

FILE NAME: G:\ENGR\H0185.01\PHASE II\CAD\XSEC\APPROACHES.DGN

USER: msldps  
DATE PLOTTED: March 7, 2013

E-SHEET NAME:

MicroStation v8.11.7.443



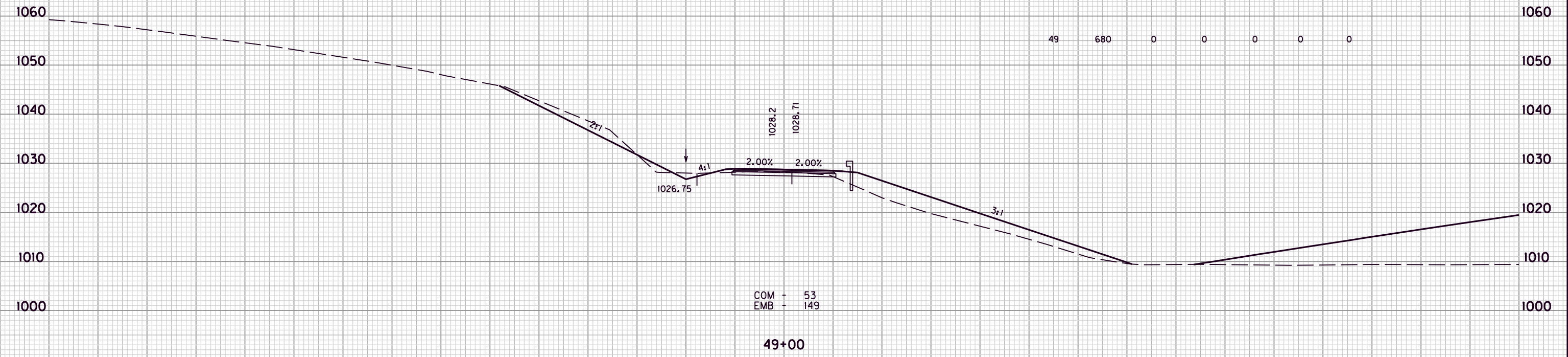
SCALE: 1" = 10' HORIZONTAL  
1" = 10' VERTICAL

100 110 120 130 140 150

KY 1673  
STA. 47+50 TO STA. 48+00

COM	EMB	DT LT	DT RT	EMB BENCH	ROCK	REFILL
-----	-----	-------	-------	-----------	------	--------

49	680	0	0	0	0	0
----	-----	---	---	---	---	---



COM + 53  
EMB + 149

49+00

174	138	0	0	0	0	0
-----	-----	---	---	---	---	---



COM + 136  
EMB + 0

48+50

SCALE: 1" = 10' HORIZONTAL  
1" = 10' VERTICAL

100 110 120 130 140 150

KY 1673  
STA. 48+50 TO STA. 49+00

FILE NAME: G:\ENGR\H0185.01\PHASE II\CAD\XSEC\APPROACHES.DGN

USER: msldps  
DATE PLOTTED: March 7, 2013

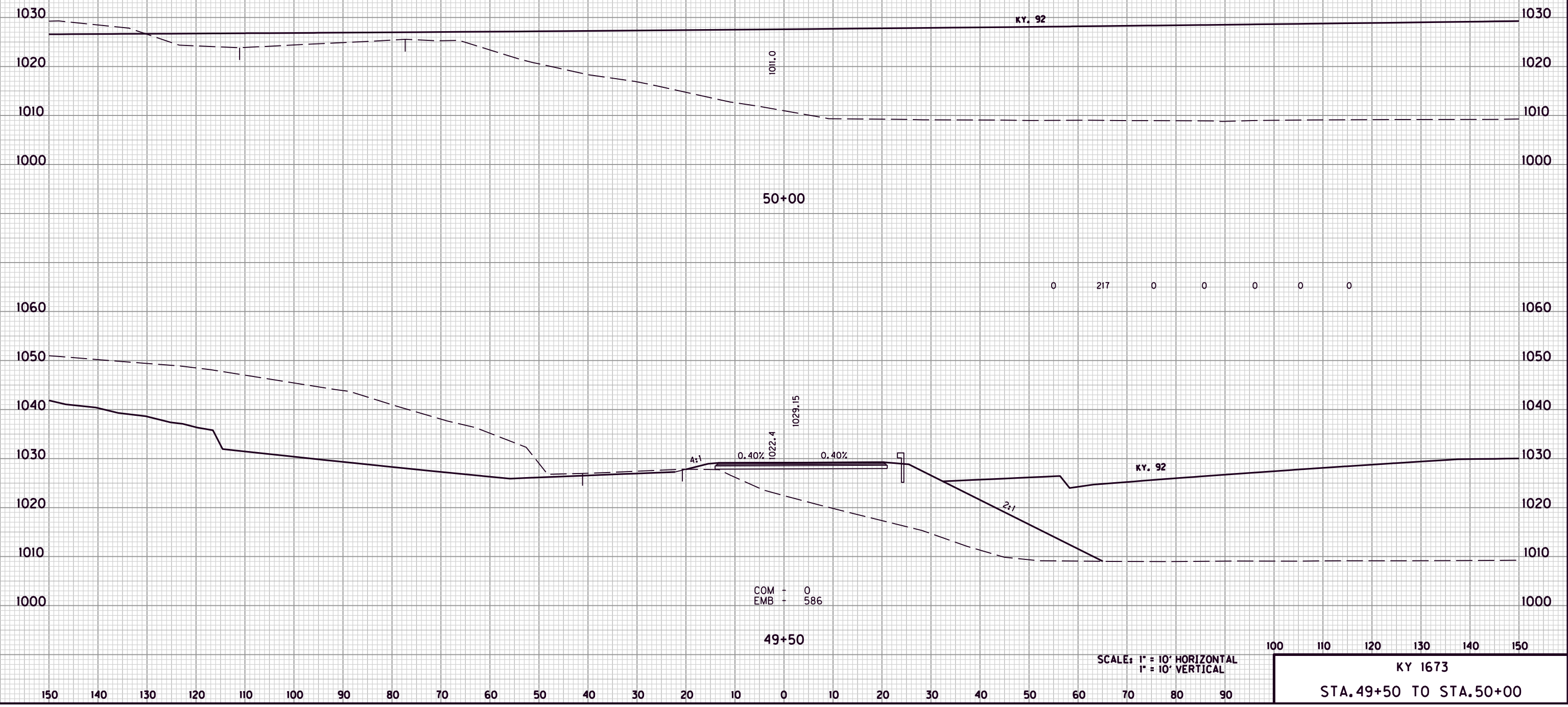
E-SHEET NAME:

MicroStation v8.11.7.443



	COM	EMB	DT LT	DT RT	EMB BENCH	ROCK	REFILL
KY 1673 TOTAL	5195	1037	0	0	0	0	0

FILE NAME: G:\ENGR\H0185.01\PHASE II\CAD\XSEC\APPROACHES.DGN  
 USER: msldps  
 DATE PLOTTED: March 7, 2013  
 E-SHEET NAME:  
 MicroStation v8.11.7.443

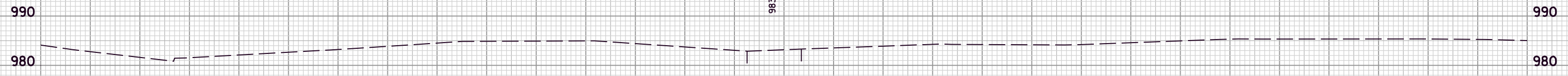


KY 1673  
 STA. 49+50 TO STA. 50+00

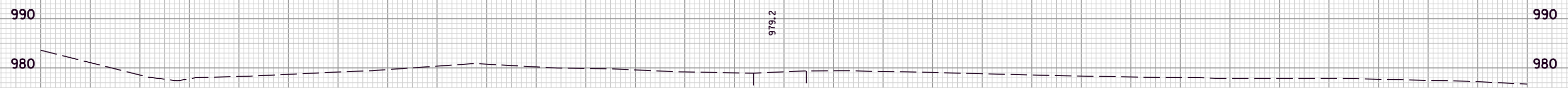
COUNTY OF	ITEM NO.	SHEET NO.
WHITLEY	11-279.10	X266

COM	EMB	DT LT	DT RT	EMB BENCH	ROCK	REFILL
9	1	0	0	0	0	0

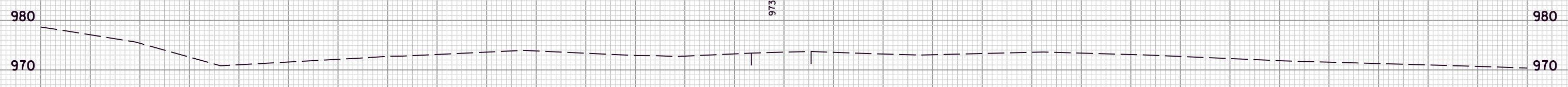
+75 BEGIN CONST.



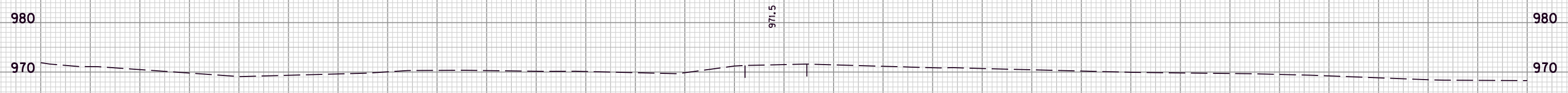
47+50



47+00



46+50



46+31

SCALE: 1" = 10' HORIZONTAL  
1" = 10' VERTICAL

100 110 120 130 140 150

CAMPBELL ROAD  
STA. 46+31 TO STA. 47+50

FILE NAME: G:\ENGR\HDIB5.0\PHASE 11\CAD\XSEC\APPROACHES.DGN

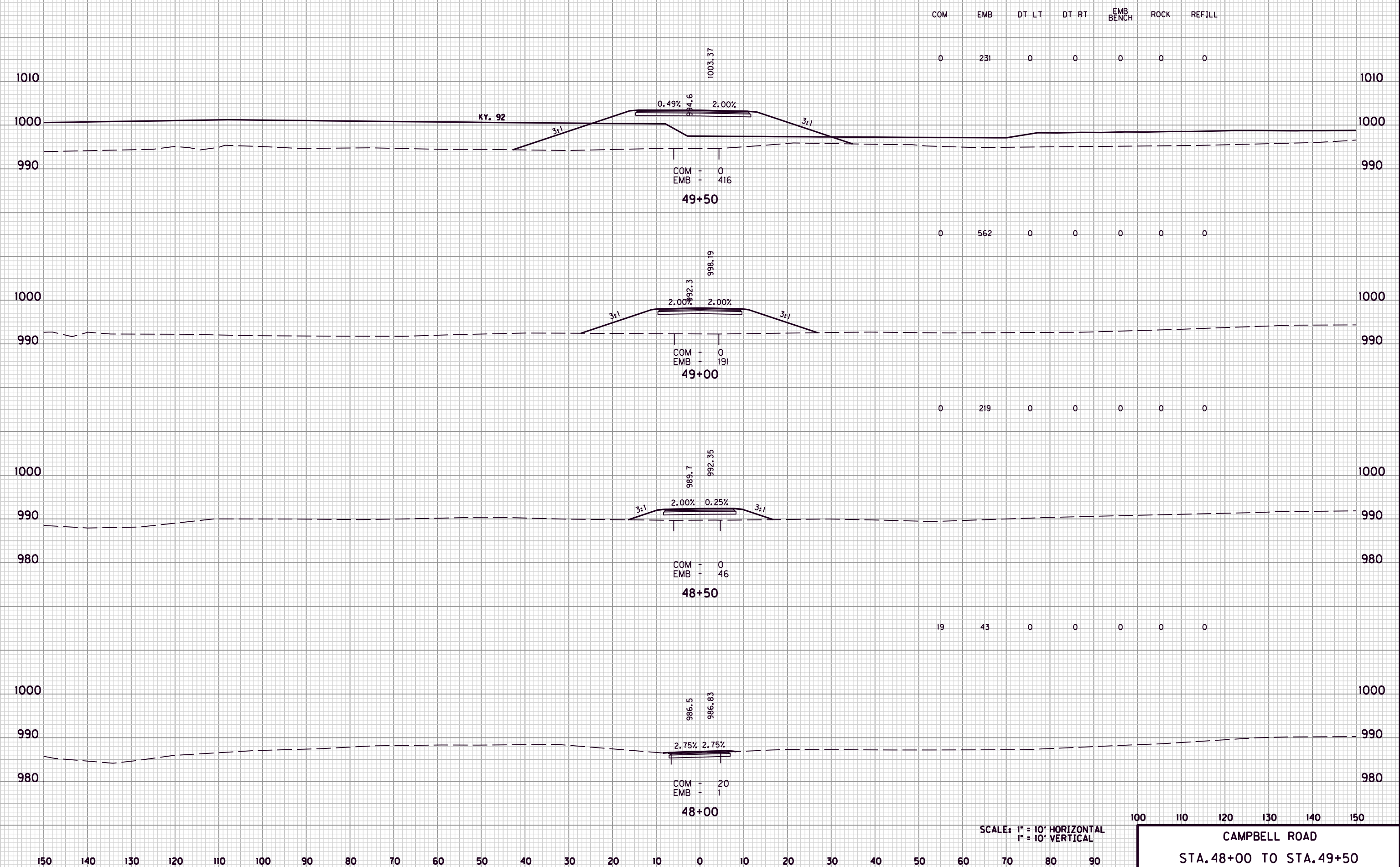
USER: msldps  
DATE PLOTTED: March 7, 2013

E-SHEET NAME:

MicroStation v8.11.7.443

150 140 130 120 110 100 90 80 70 60 50 40 30 20 10 0 10 20 30 40 50 60 70 80 90

FILE NAME: G:\ENGR\H0185.01\PHASE I\ACAD\XSEC\APPROACHES.DGN  
 USER: msldps  
 DATE PLOTTED: March 7, 2013  
 E-SHEET NAME: MicroStation v8.11.7.443



SCALE: 1" = 10' HORIZONTAL  
1" = 10' VERTICAL

100 110 120 130 140 150  
**CAMPBELL ROAD**  
**STA. 48+00 TO STA. 49+50**

	COM	EMB	DT LT	DT RT	EMB BENCH	ROCK	REFILL
CAMPBELL ROAD TOTAL	28	1057	0	0	0	0	0

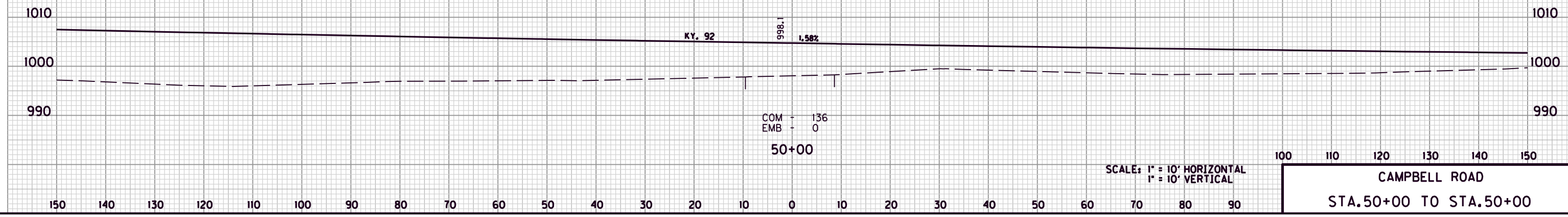
0      0      0      0      0      0      0

FILE NAME: G:\ENGR\H085.01\PHASE II\CAD\XSEC\APPROACHES.DGN

USER: msldps  
DATE PLOTTED: March 7, 2013

E-SHEET NAME:

MicroStation v8.11.7.443



100    110    120    130    140    150

CAMPBELL ROAD  
STA. 50+00 TO STA. 50+00

SCALE: 1" = 10' HORIZONTAL  
1" = 10' VERTICAL

COM 136  
EMB 0  
50+00

KY. 92

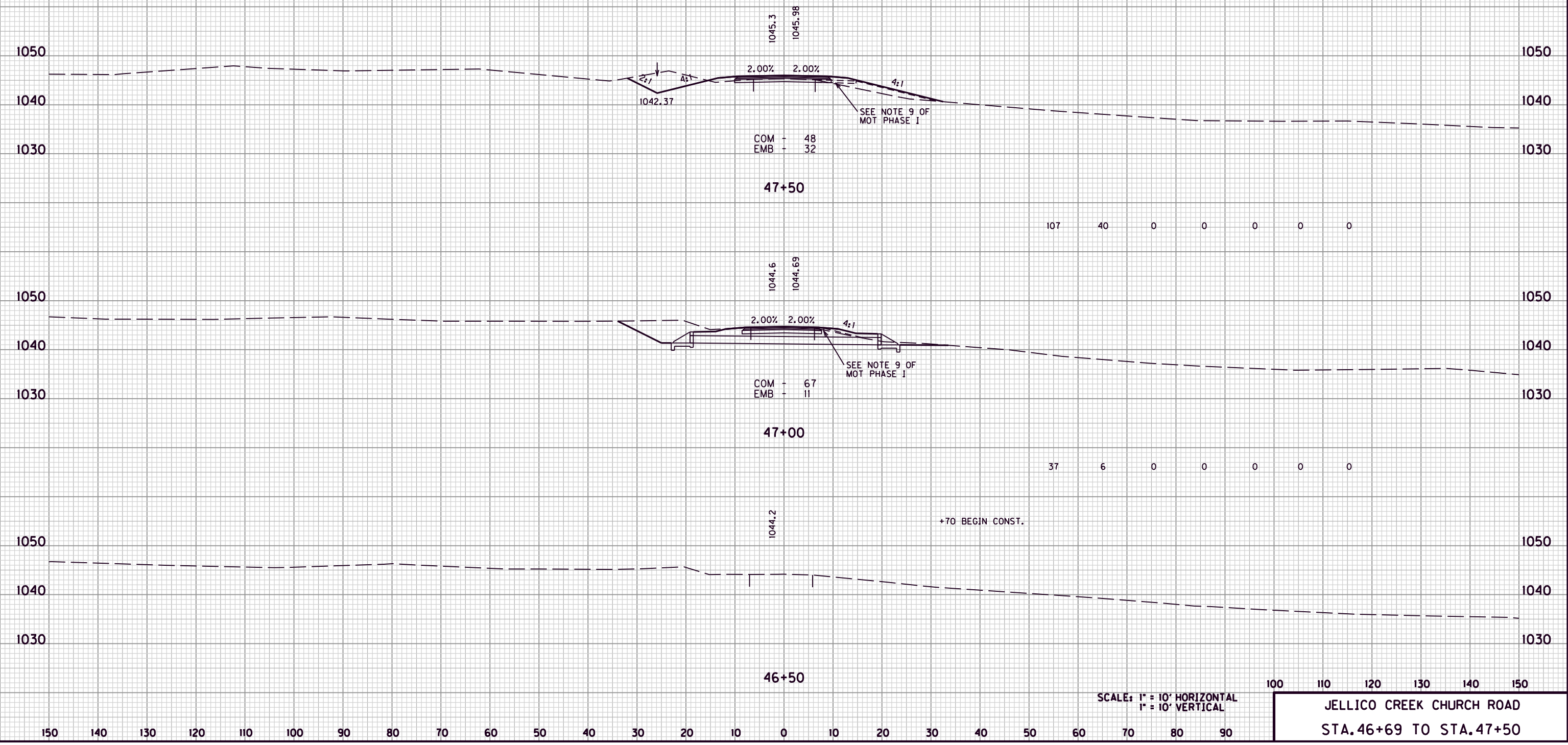
998.1  
1.58%

1010  
1000  
990

1010  
1000  
990

150    140    130    120    110    100    90    80    70    60    50    40    30    20    10    0    10    20    30    40    50    60    70    80    90

COM	EMB	DT LT	DT RT	EMB BENCH	ROCK	REFILL
74	108	0	0	0	0	0



FILE NAME: G:\ENGR\H0185.01\PHASE II\CAD\XSEC\APPROACHES.DGN

USER: msldps  
DATE PLOTTED: March 7, 2013

E-SHEET NAME:

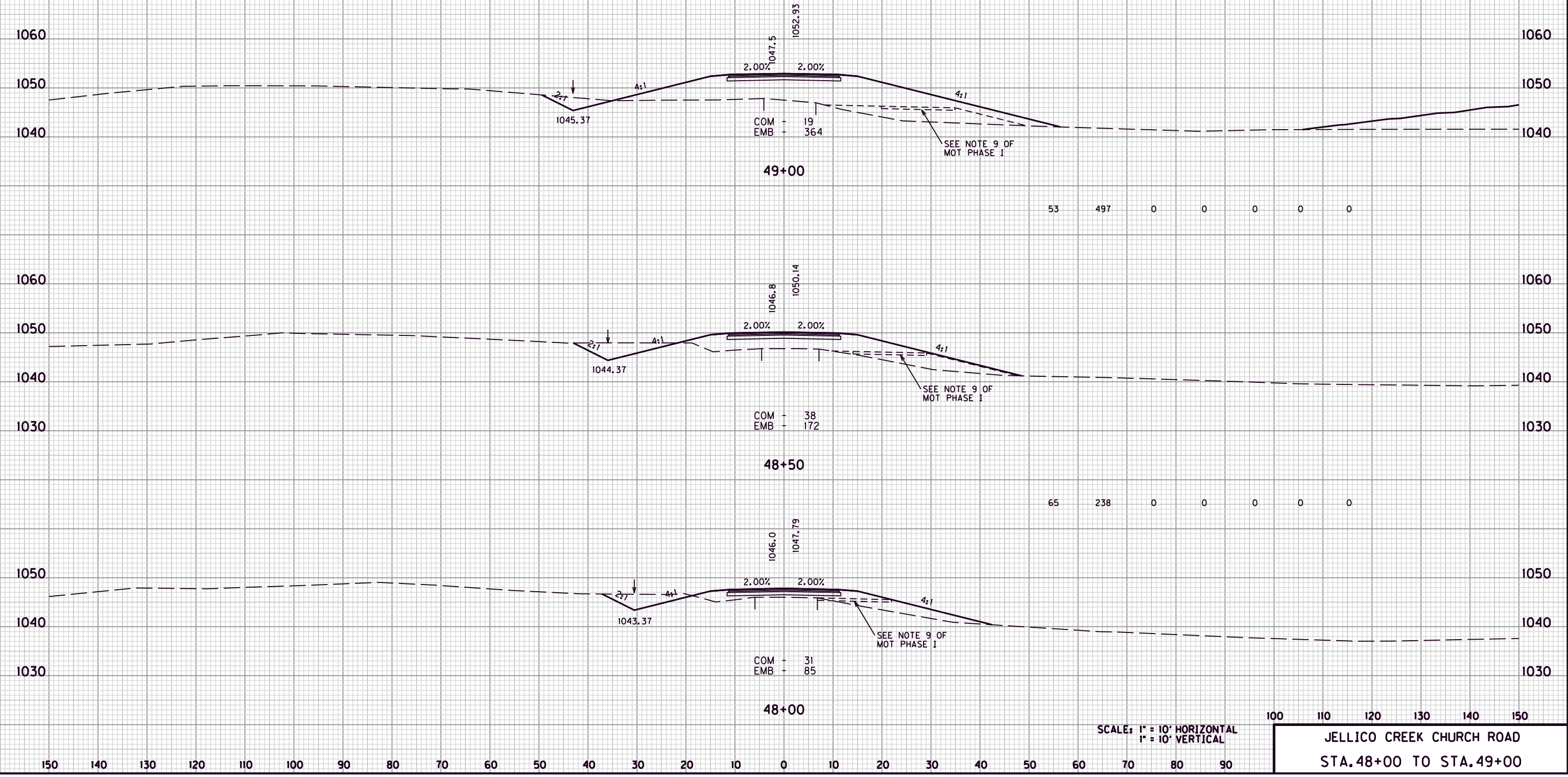
MicroStation v8.11.7.443

SCALE: 1" = 10' HORIZONTAL  
1" = 10' VERTICAL

100 110 120 130 140 150

JELICO CREEK CHURCH ROAD  
STA. 46+69 TO STA. 47+50

COM	EMB	DT LT	DT RT	EMB BENCH	ROCK	REFILL
18	780	0	0	0	0	0

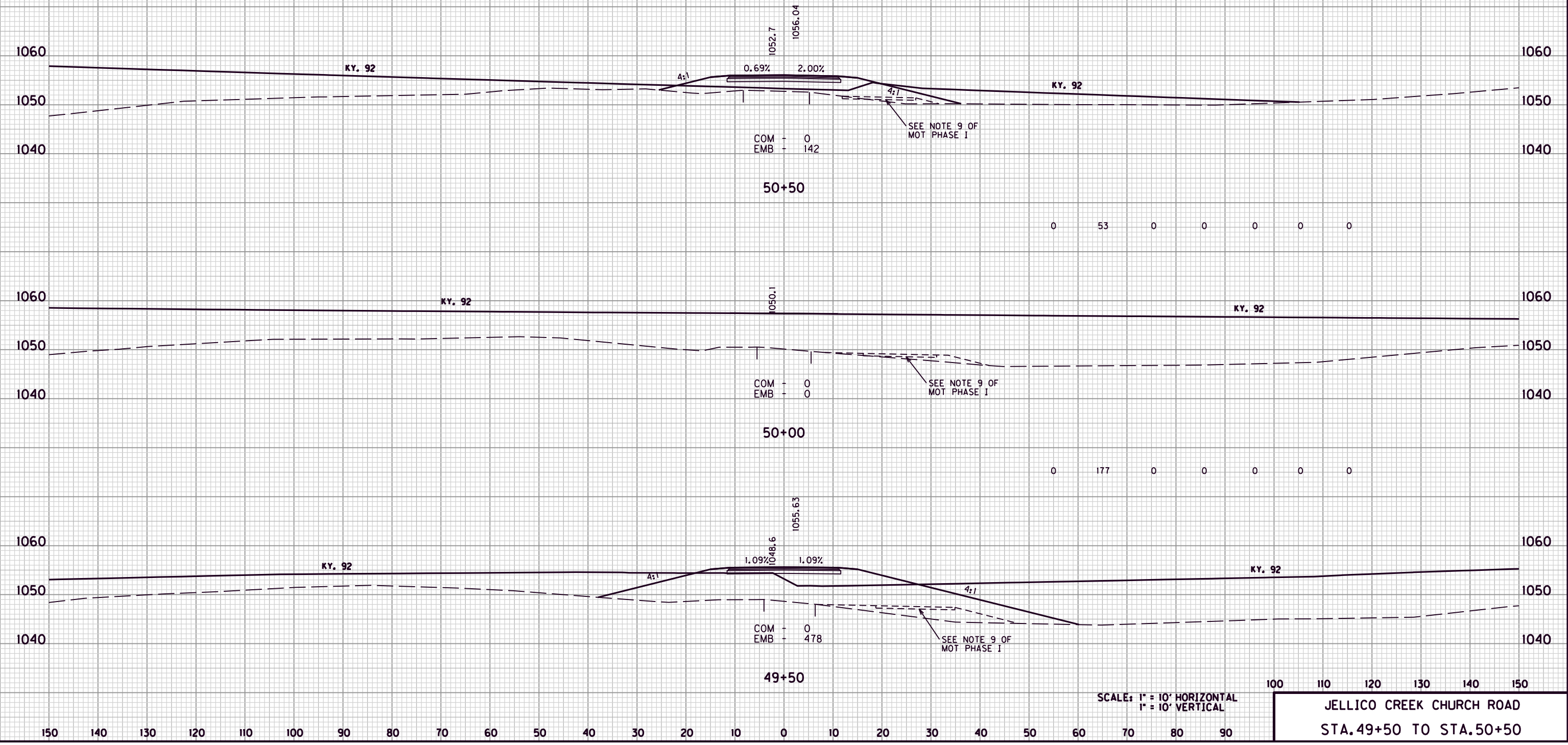


SCALE: 1" = 10' HORIZONTAL  
1" = 10' VERTICAL

100 110 120 130 140 150  
JELICO CREEK CHURCH ROAD  
STA. 48+00 TO STA. 49+00

FILE NAME: G:\ENGR\H0185.01\PHASE II\CAD\XSEC\APPROACHES.DGN  
 USER: msldps  
 DATE PLOTTED: March 7, 2013  
 E-SHEET NAME:  
 MicroStation v8.11.7.443

COM	EMB	DT LT	DT RT	EMB BENCH	ROCK	REFILL
3	142	0	0	0	0	0



JELICO CREEK CHURCH ROAD  
 STA. 49+50 TO STA. 50+50

FILE NAME: G:\ENGR\H0185.01\PHASE I\ACAD\XSEC\APPROACHES.DGN

USER: msldps  
 DATE PLOTTED: March 7, 2013

E-SHEET NAME:

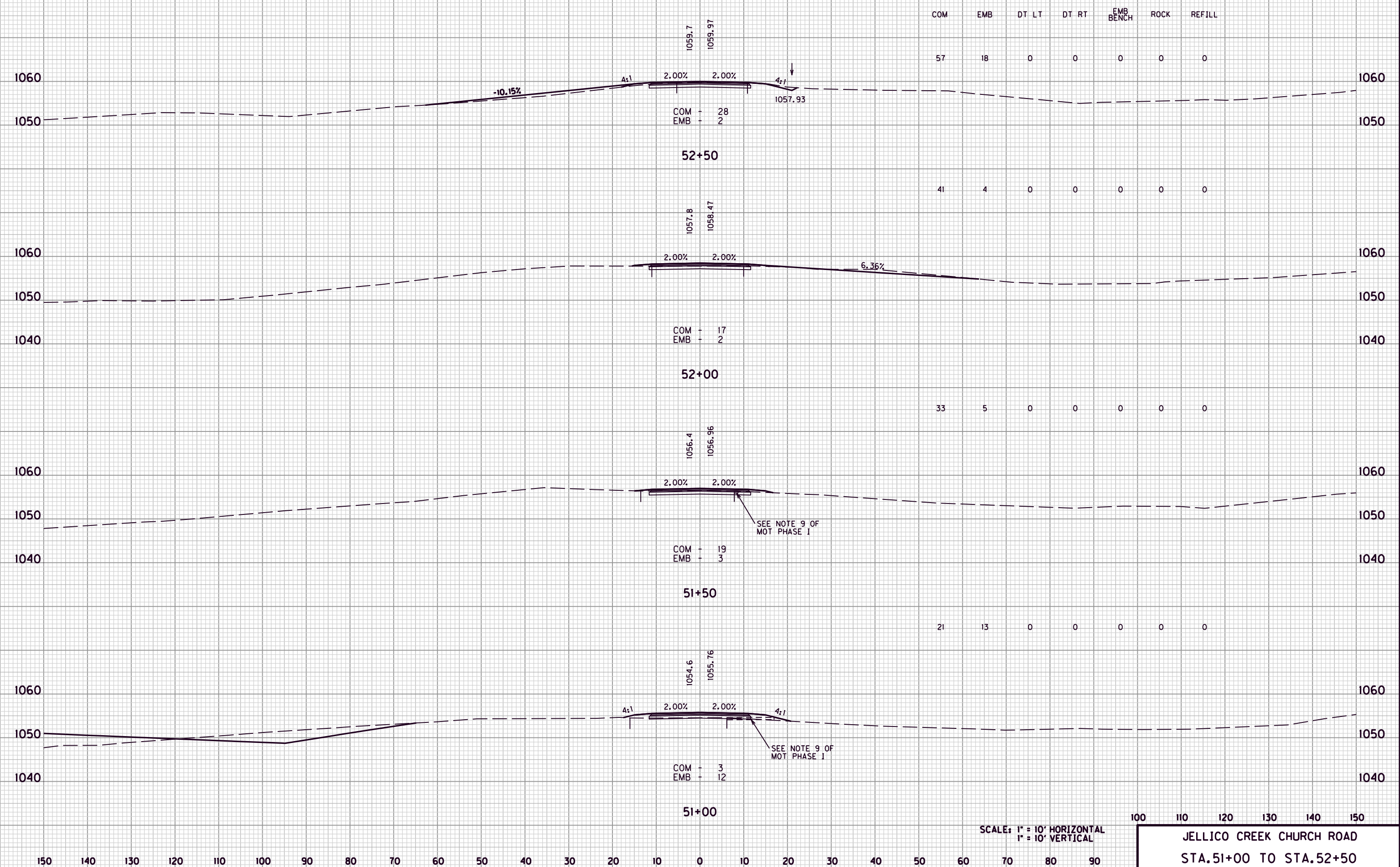
MicroStation v8.11.7.443

FILE NAME: G:\ENGR\H0185.01\PHASE II\CAD\XSEC\APPROACHES.DGN

USER: msldps  
DATE PLOTTED: March 7, 2013

E-SHEET NAME:

MicroStation v8.11.7.443



COM + 28  
EMB + 2

COM + 17  
EMB + 2

COM + 19  
EMB + 3

COM + 3  
EMB + 12

SEE NOTE 9 OF  
MOT PHASE I

SEE NOTE 9 OF  
MOT PHASE I

SCALE: 1" = 10' HORIZONTAL  
1" = 10' VERTICAL

100 110 120 130 140 150

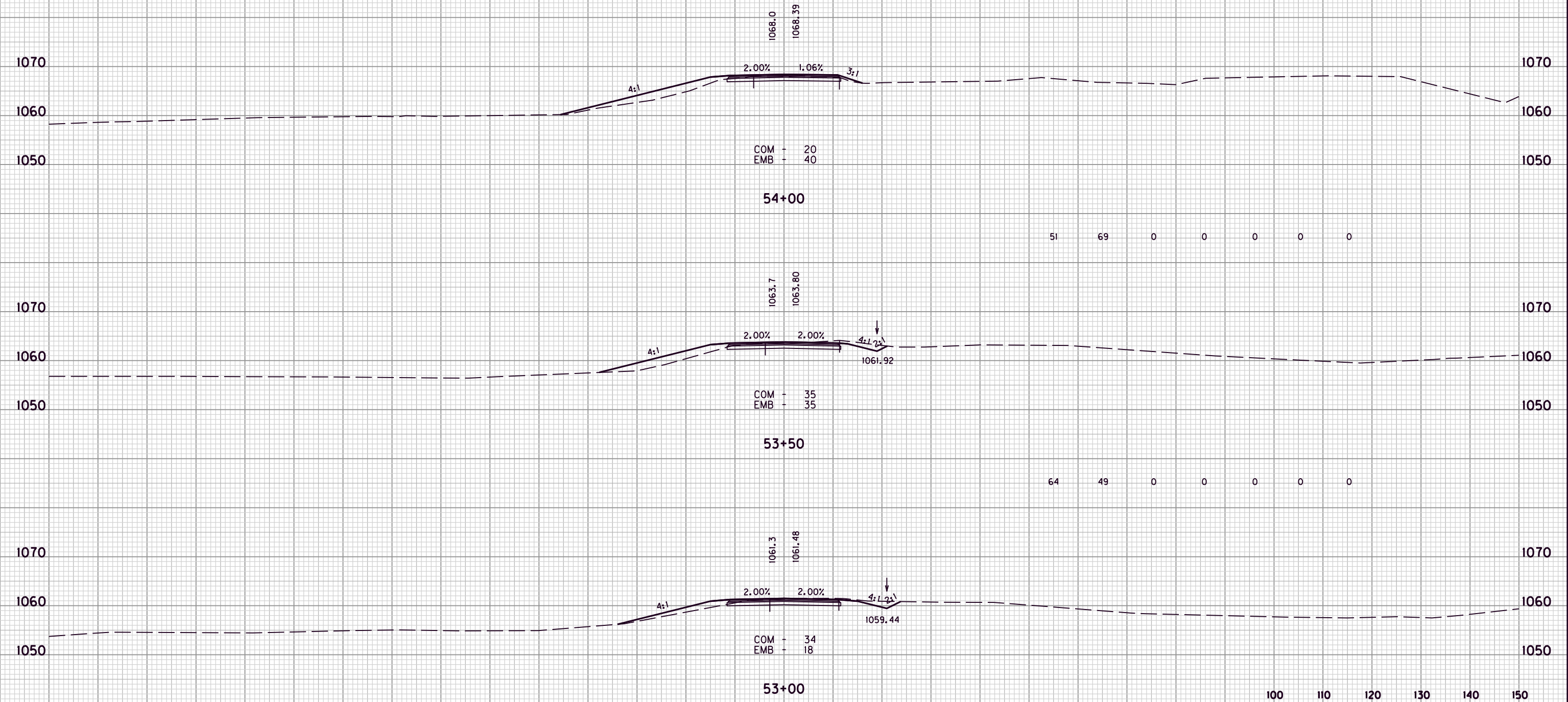
JELICO CREEK CHURCH ROAD  
STA. 51+00 TO STA. 52+50



	COM	EMB	DT LT	DT RT	EMB BENCH	ROCK	REFILL
JELICO CREEK CHURCH ROAD TOTAL	639	2229	0	0	0	0	0

15	30	0	0	0	0	0
----	----	---	---	---	---	---

+4I END CONST.



51	69	0	0	0	0	0
----	----	---	---	---	---	---

64	49	0	0	0	0	0
----	----	---	---	---	---	---

COM + 20  
EMB - 40

COM + 35  
EMB - 35

COM + 34  
EMB - 18

SCALE: 1" = 10' HORIZONTAL  
1" = 10' VERTICAL

100 110 120 130 140 150

JELICO CREEK CHURCH ROAD  
STA. 53+00 TO STA. 54+00

FILE NAME: G:\ENGR\H0185.01\PHASE II\CAD\XSEC\APPROACHES.DGN

USER: msldps  
DATE PLOTTED: March 7, 2013

E-SHEET NAME:

MicroStation v8.11.7.443

150 140 130 120 110 100 90 80 70 60 50 40 30 20 10 0 10 20 30 40 50 60 70 80 90

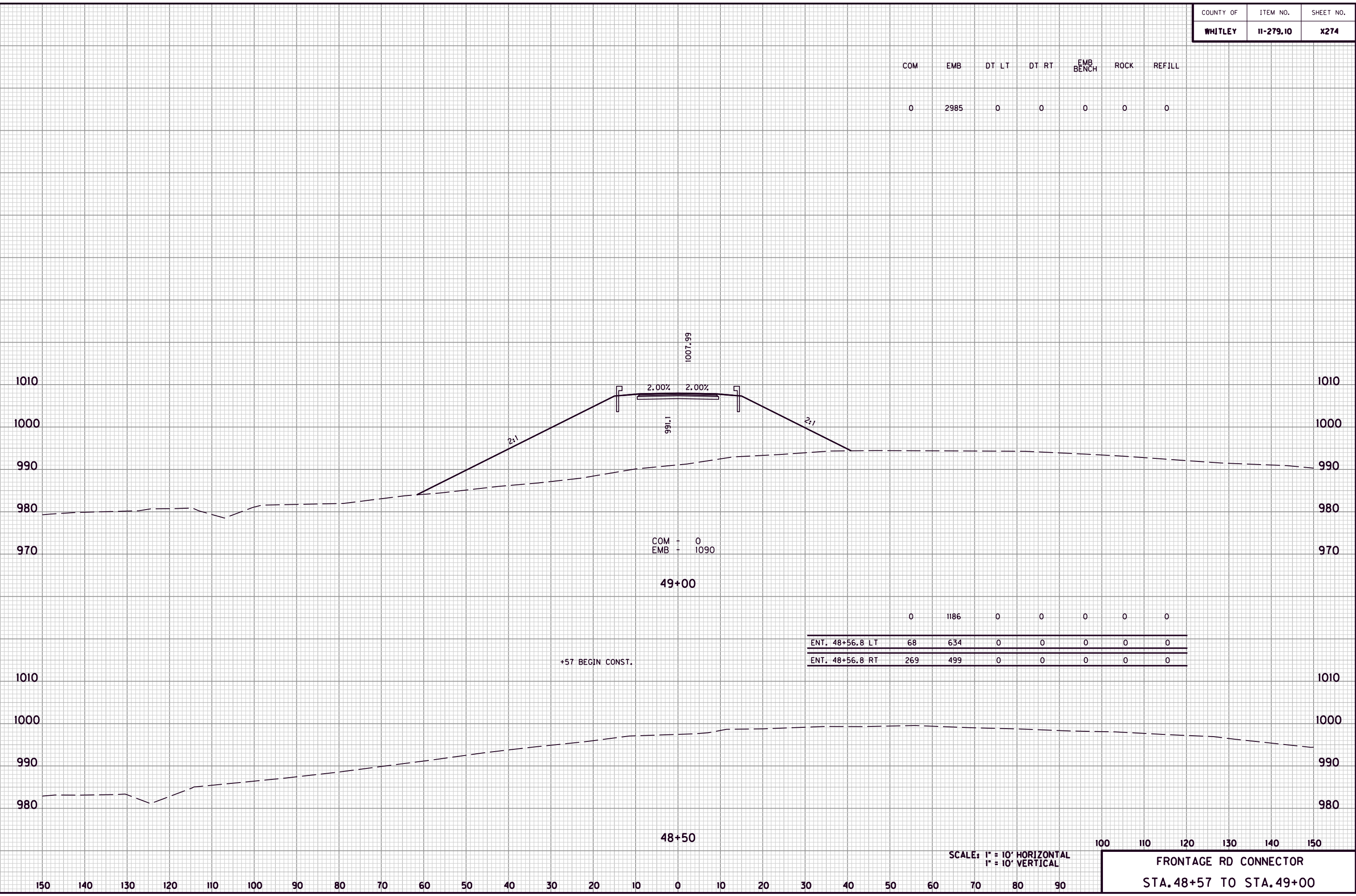
COM	EMB	DT LT	DT RT	EMB BENCH	ROCK	REFILL
0	2985	0	0	0	0	0

FILE NAME: G:\ENGR\H0185.01\PHASE II\CAD\XSEC\APPROACHES.DGN

USER: msldps  
DATE PLOTTED: March 7, 2013

E-SHEET NAME:

MicroStation v8.11.7.443



COM + 0  
EMB + 1090

49+00

+57 BEGIN CONST.

48+50

	0	1186	0	0	0	0	0
ENT. 48+56.8 LT	68	634	0	0	0	0	0
ENT. 48+56.8 RT	269	499	0	0	0	0	0

SCALE: 1" = 10' HORIZONTAL  
1" = 10' VERTICAL

100 110 120 130 140 150

FRONTAGE RD CONNECTOR  
STA. 48+57 TO STA. 49+00

COUNTY OF	ITEM NO.	SHEET NO.
WHITLEY	11-279.10	X275

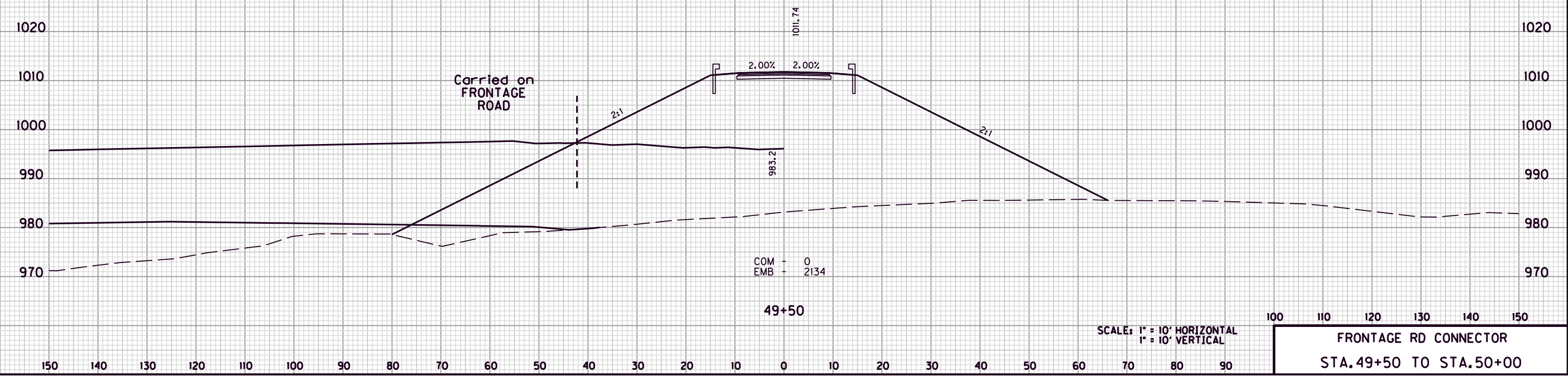
COM	EMB	DT LT	DT RT	EMB BENCH	ROCK	REFILL
0	3465	0	0	0	0	0

FILE NAME: G:\ENGR\H0185.01\PHASE II\ACAD\XSEC\APPROACHES.DGN

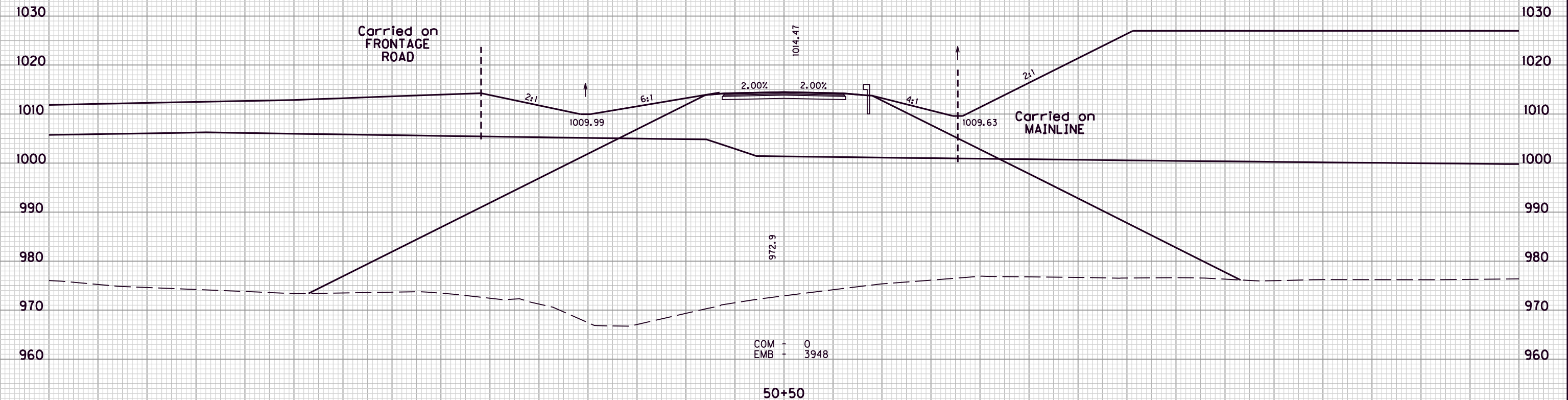
USER: msldps  
DATE PLOTTED: March 7, 2013

E-SHEET NAME:

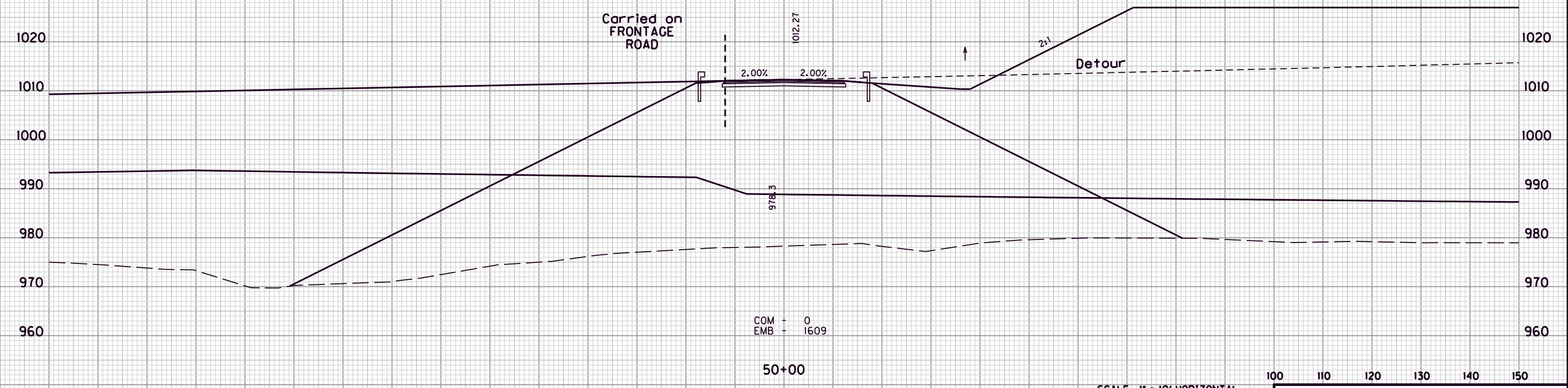
MicroStation v8.11.7.443



COM	EMB	DT LT	DT RT	EMB BENCH	ROCK	REFILL
0	6706	0	0	0	0	0



COM	EMB	DT LT	DT RT	EMB BENCH	ROCK	REFILL
0	5146	0	0	0	0	0



SCALE: 1" = 10' HORIZONTAL  
1" = 10' VERTICAL

100 110 120 130 140 150

FRONTAGE RD CONNECTOR  
STA. 50+00 TO STA. 50+50

FILE NAME: G:\ENGR\HD185.01\PHASE II\CAD\XSEC\APPROACHES.DGN

USER: msldps  
DATE PLOTTED: March 7, 2013

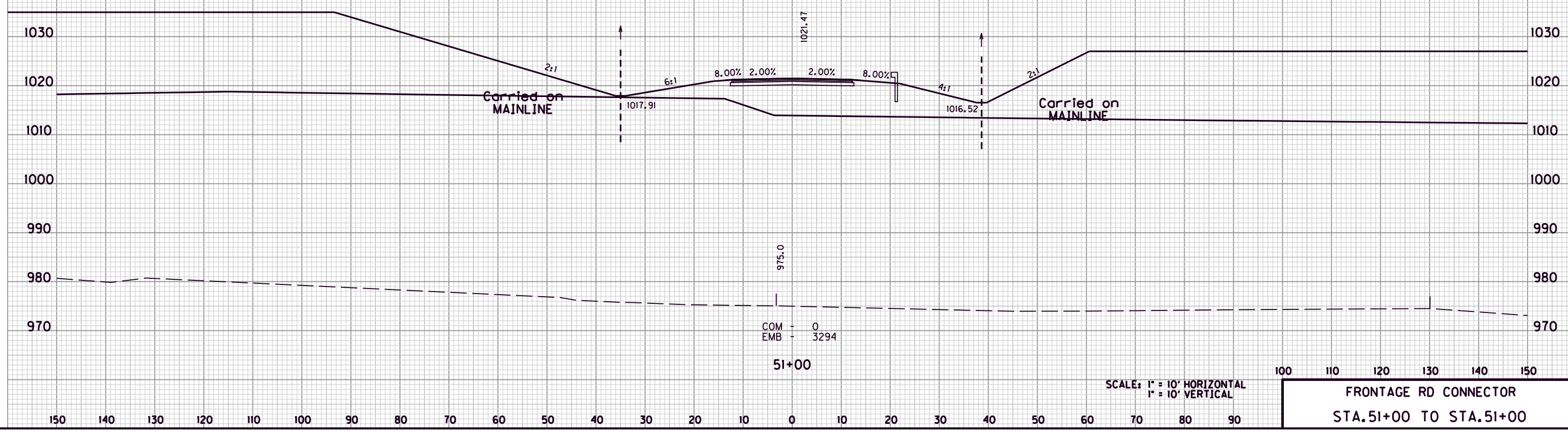
E-SHEET NAME:

MicroStation v8.11.7.443

COUNTY OF	ITEM NO.	SHEET NO.
WHITLEY	11-279.10	X277

COM	EMB	DT LT	DT RT	EMB BENCH	ROCK	REFILL
0	1220	0	0	0	0	0

FILE NAME: G:\ENGR\HIB5.0\PHASE II\CAD\XSEC\APPROACHES.DGN  
 USER: msldps  
 DATE PLOTTED: March 7, 2013  
 E-SHEET NAME:  
 MicroStation v8.11.7.443



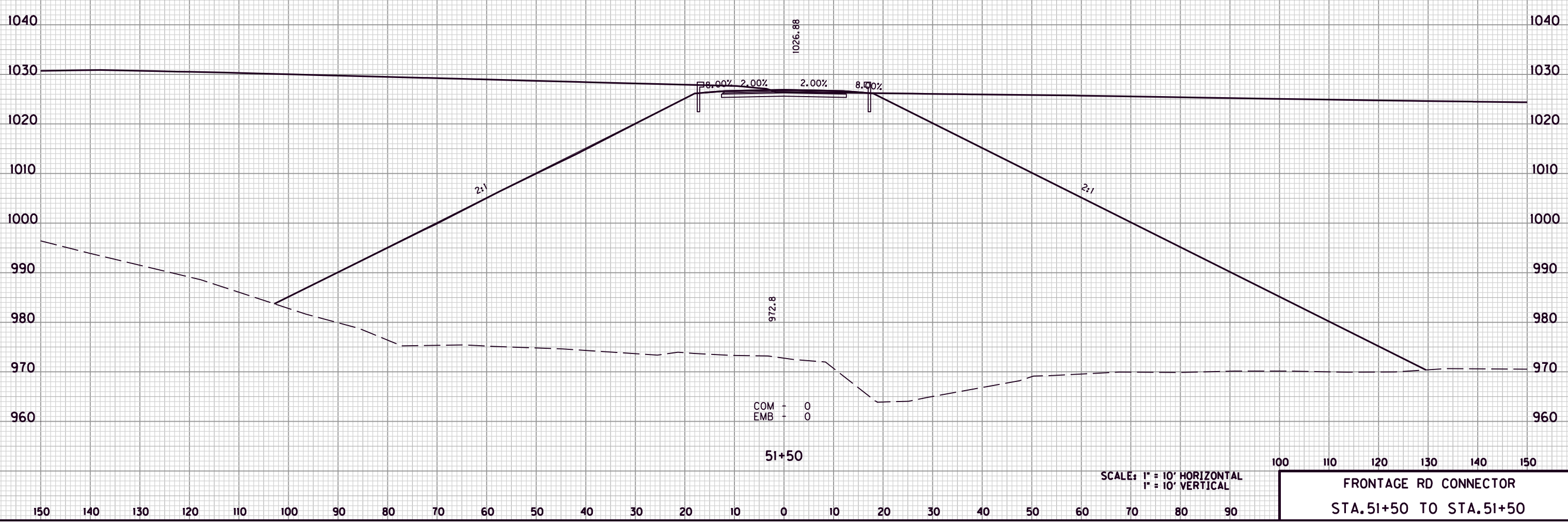
COM - 0  
 EMB - 3294  
 51+00

SCALE: 1" = 10' HORIZONTAL  
 1" = 10' VERTICAL

100 110 120 130 140 150

FRONTAGE RD CONNECTOR  
 STA. 51+00 TO STA. 51+00

	COM	EMB	DT LT	DT RT	EMB BENCH	ROCK	REFILL
FRONTAGE RD. CONNECTOR TOTAL	337	21841	0	0	0	0	0
	0	108	0	0	0	0	0



COM : 0  
 EMB : 0  
 51+50

SCALE: 1" = 10' HORIZONTAL  
 1" = 10' VERTICAL

100 110 120 130 140 150  
 FRONTAGE RD CONNECTOR  
 STA. 51+50 TO STA. 51+50

FILE NAME: G:\ENGR\H0185.01\PHASE 11\CAD\XSEC\APPROACHES.DGN

USER: msldps  
 DATE PLOTTED: March 7, 2013

E-SHEET NAME:

MicroStation v8.11.7.443

COUNTY OF	ITEM NO.	SHEET NO.
WHITLEY	11-279.10	X279

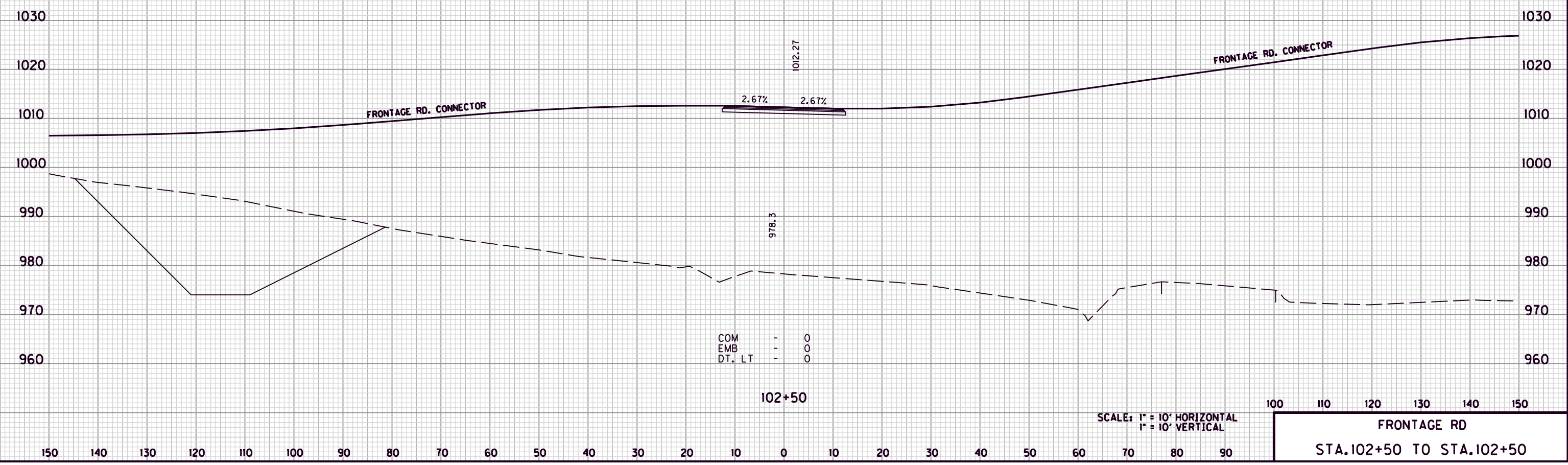
COM	EMB	DT LT	DT RT	EMB BENCH	ROCK	REFILL
0	3744	0	0	0	0	0

FILE NAME: G:\ENGR\HIB5.0\PHASE II\CAD\XSEC\APPROACHES.DGN

USER: msldps  
DATE PLOTTED: March 7, 2013

E-SHEET NAME:

MicroStation v8.11.7.443



COM	-	0
EMB	-	0
DT. LT	-	0

102+50

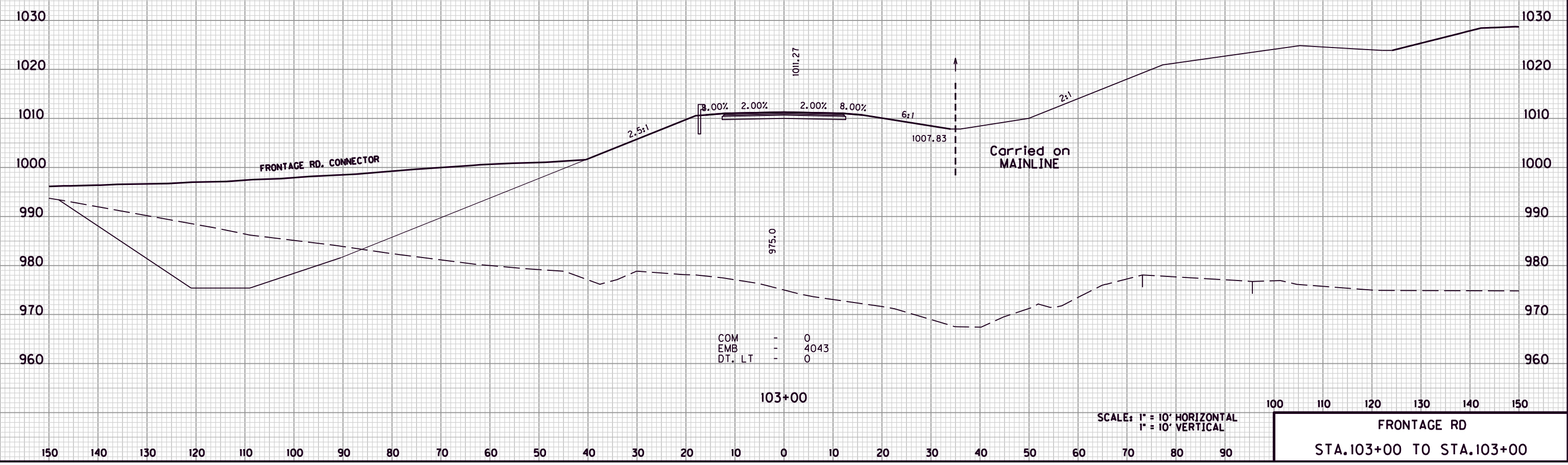
SCALE: 1" = 10' HORIZONTAL  
1" = 10' VERTICAL

100 110 120 130 140 150  
FRONTAGE RD  
STA.102+50 TO STA.102+50

COUNTY OF	ITEM NO.	SHEET NO.
WHITLEY	11-279.10	X280

COM	EMB	DT LT	DT RT	EMB BENCH	ROCK	REFILL
0	6757	149	0	0	0	0

FILE NAME: G:\ENGR\HIB5.0\PHASE II\CAD\XSEC\APPROACHES.DGN  
 USER: msldps  
 DATE PLOTTED: March 7, 2013  
 E-SHEET NAME:  
 MicroStation v8.11.7.443



SCALE: 1" = 10' HORIZONTAL  
1" = 10' VERTICAL

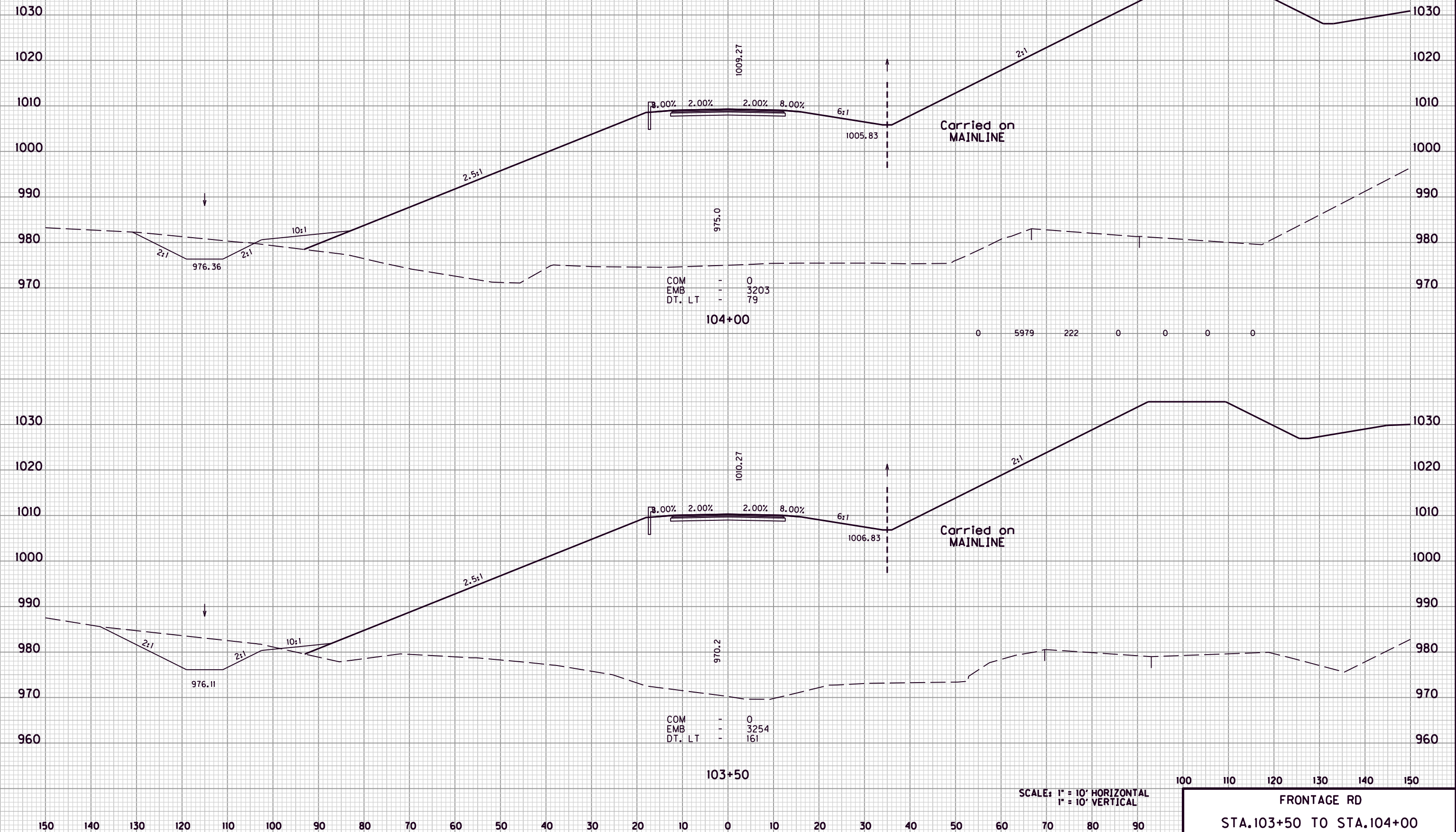
100 110 120 130 140 150  
FRONTAGE RD  
STA.103+00 TO STA.103+00



COUNTY OF	ITEM NO.	SHEET NO.
WHITLEY	11-279.10	X281

COM    EMB    DT LT    DT RT    EMB BENCH    ROCK    REFILL

0    5703    74    0    0    0    0



COM - 0  
EMB - 3203  
DT. LT - 79

104+00

0    5979    222    0    0    0    0

COM - 0  
EMB - 3254  
DT. LT - 161

103+50

SCALE: 1" = 10' HORIZONTAL  
1" = 10' VERTICAL

100    110    120    130    140    150

FRONTAGE RD  
STA. 103+50 TO STA. 104+00

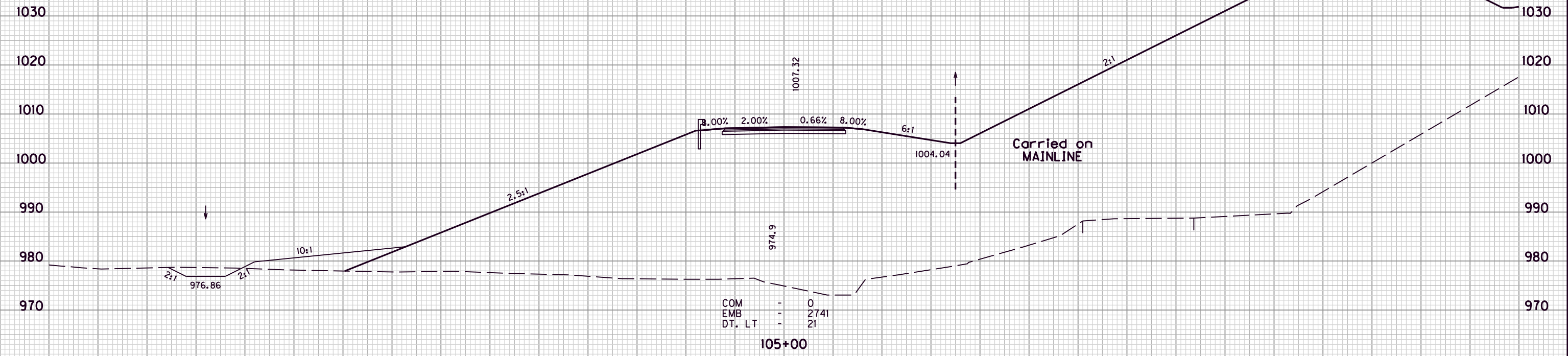
FILE NAME: G:\ENGR\HDIB5.0\PHASE II\CAD\XSEC APPROACHES.DGN

USER: msldps  
DATE PLOTTED: March 7, 2013

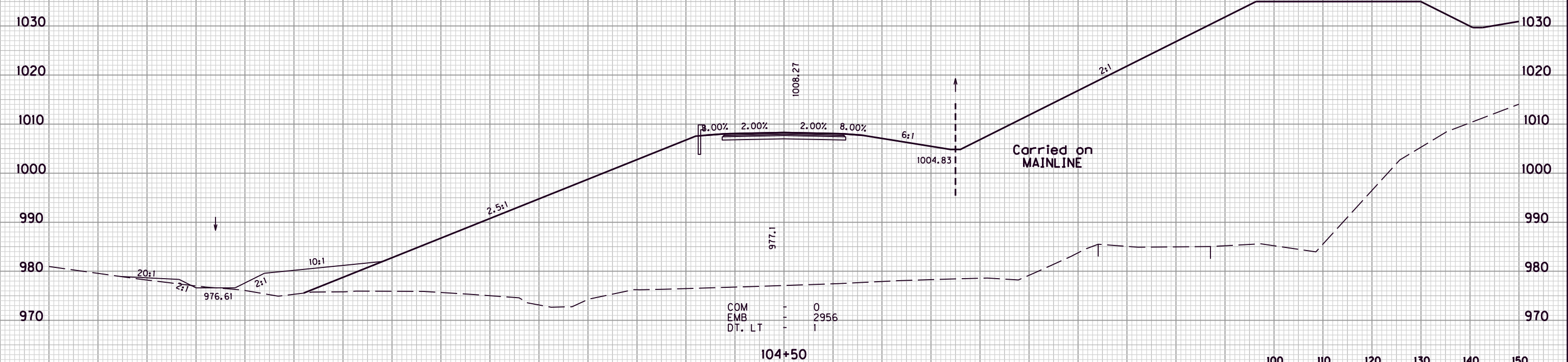
E-SHEET NAME:

MicroStation v8.11.7.443

COM	EMB	DT LT	DT RT	EMB BENCH	ROCK	REFILL
0	4976	52	0	0	0	0



0	5275	20	0	0	0
---	------	----	---	---	---



SCALE: 1" = 10' HORIZONTAL  
1" = 10' VERTICAL

100 110 120 130 140 150  
FRONTAGE RD  
STA. 104+50 TO STA. 105+00

FILE NAME: G:\ENGR\HDIB5.0\PHASE II\ADV\XSEC\APPROACHES.DGN

USER: msldps  
DATE PLOTTED: March 7, 2013

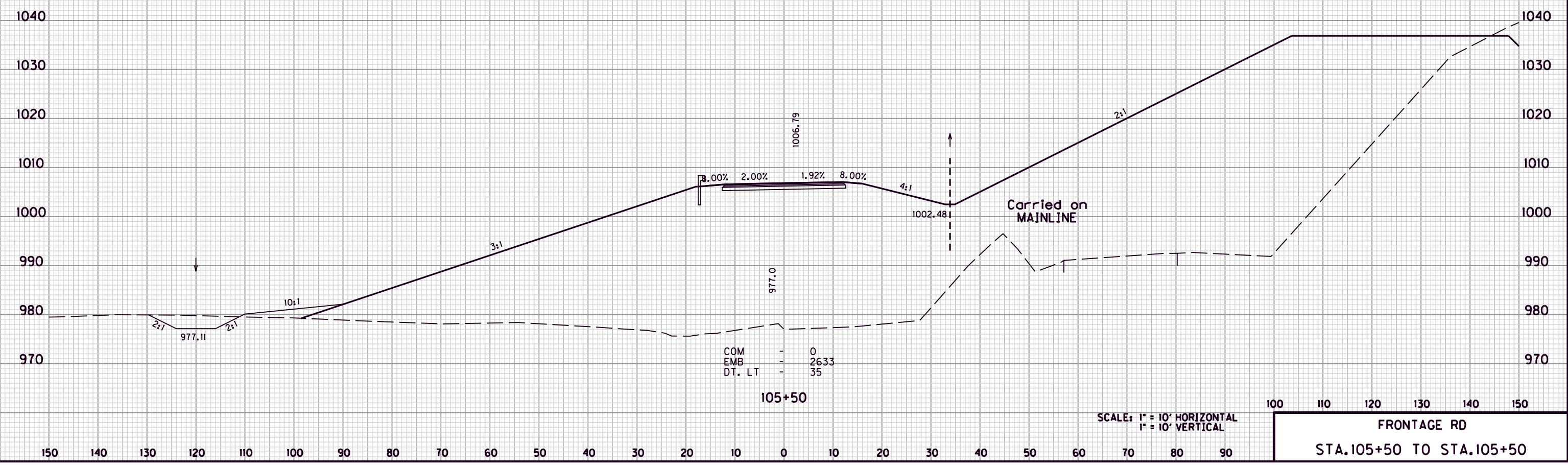
E-SHEET NAME:

MicroStation v8.11.7.443

COUNTY OF	ITEM NO.	SHEET NO.
WHITLEY	11-279.10	X283

COM	EMB	DT LT	DT RT	EMB BENCH	ROCK	REFILL
0	1823	30	0	0	0	0

FILE NAME: G:\ENGR\H0185.01\PHASE II\CAD\XSEC\APPROACHES.DGN  
 USER: msldps  
 DATE PLOTTED: March 7, 2013  
 E-SHEET NAME:  
 MicroStation v8.11.7.443

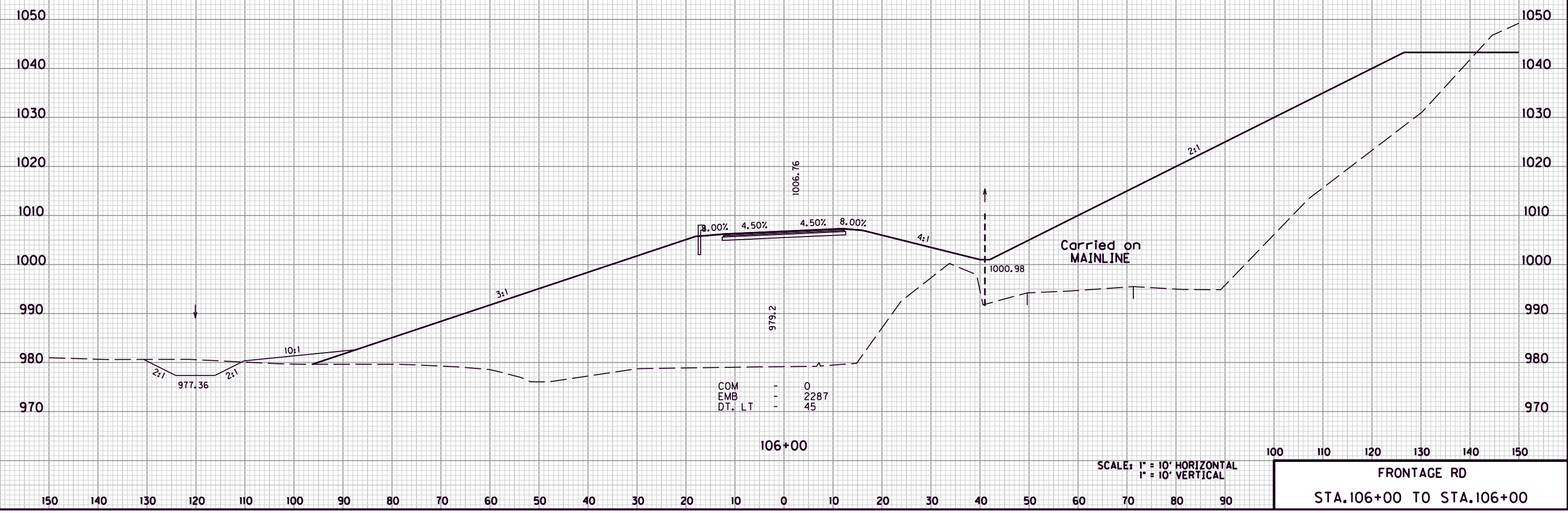


SCALE: 1" = 10' HORIZONTAL  
1" = 10' VERTICAL

100 110 120 130 140 150  
 FRONTAGE RD  
 STA.105+50 TO STA.105+50

COM	EMB	DT LT	DT RT	EMB BENCH	ROCK	REFILL
0	3851	93	0	0	0	0

FILE NAME: G:\ENGR\H0185.01\PHASE I\ACAD\XSEC\APPROACHES.DGN  
 USER: msldps  
 DATE PLOTTED: March 7, 2013  
 E-SHEET NAME:  
 MicroStation v8.11.7.443



COM	-	0
EMB	-	2287
DT. LT	-	45

Carried on MAINLINE

SCALE: 1" = 10' HORIZONTAL  
 1" = 10' VERTICAL

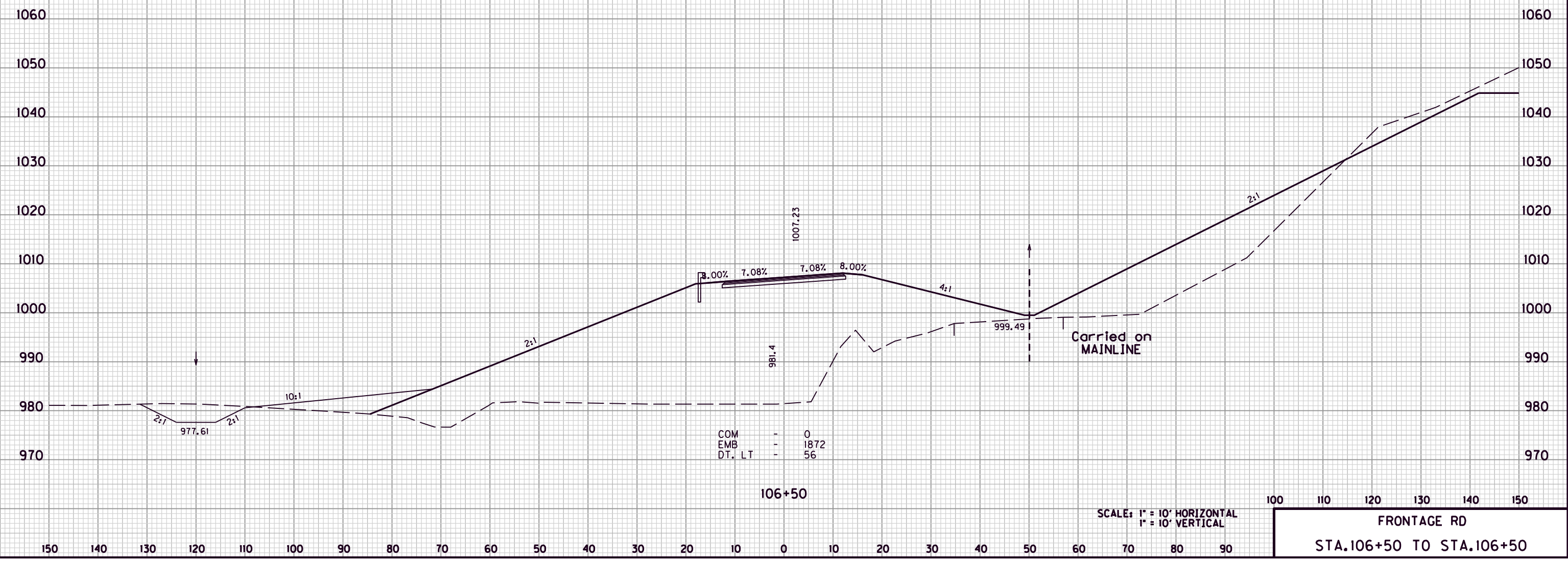
100 110 120 130 140 150

FRONTAGE RD  
 STA.106+00 TO STA.106+00

COUNTY OF	ITEM NO.	SHEET NO.
WHITLEY	11-279.10	X285

COM	EMB	DT LT	DT RT	EMB BENCH	ROCK	REFILL
83	2907	94	0	0	0	0

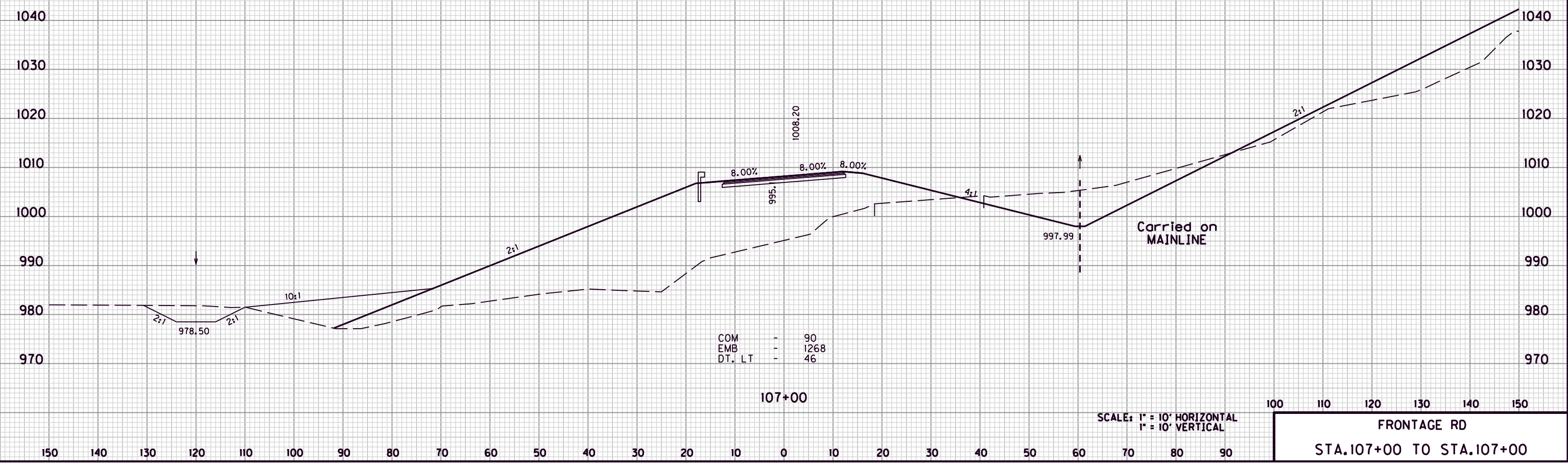
FILE NAME: G:\ENGR\H0185.01\PHASE II\CAD\XSEC\APPROACHES.DGN  
 USER: msldps  
 DATE PLOTTED: March 7, 2013  
 E-SHEET NAME:  
 MicroStation v8.11.7.443



COUNTY OF	ITEM NO.	SHEET NO.
WHITLEY	11-279.10	X286

COM	EMB	DT LT	DT RT	EMB BENCH	ROCK	REFILL
87	1947	43	0	0	0	0

FILE NAME: G:\ENGR\H0185.01\PHASE 11\CAD\XSEC\APPROACHES.DGN  
 USER: msldps  
 DATE PLOTTED: March 7, 2013  
 E-SHEET NAME: MicroStation v8.11.7.443

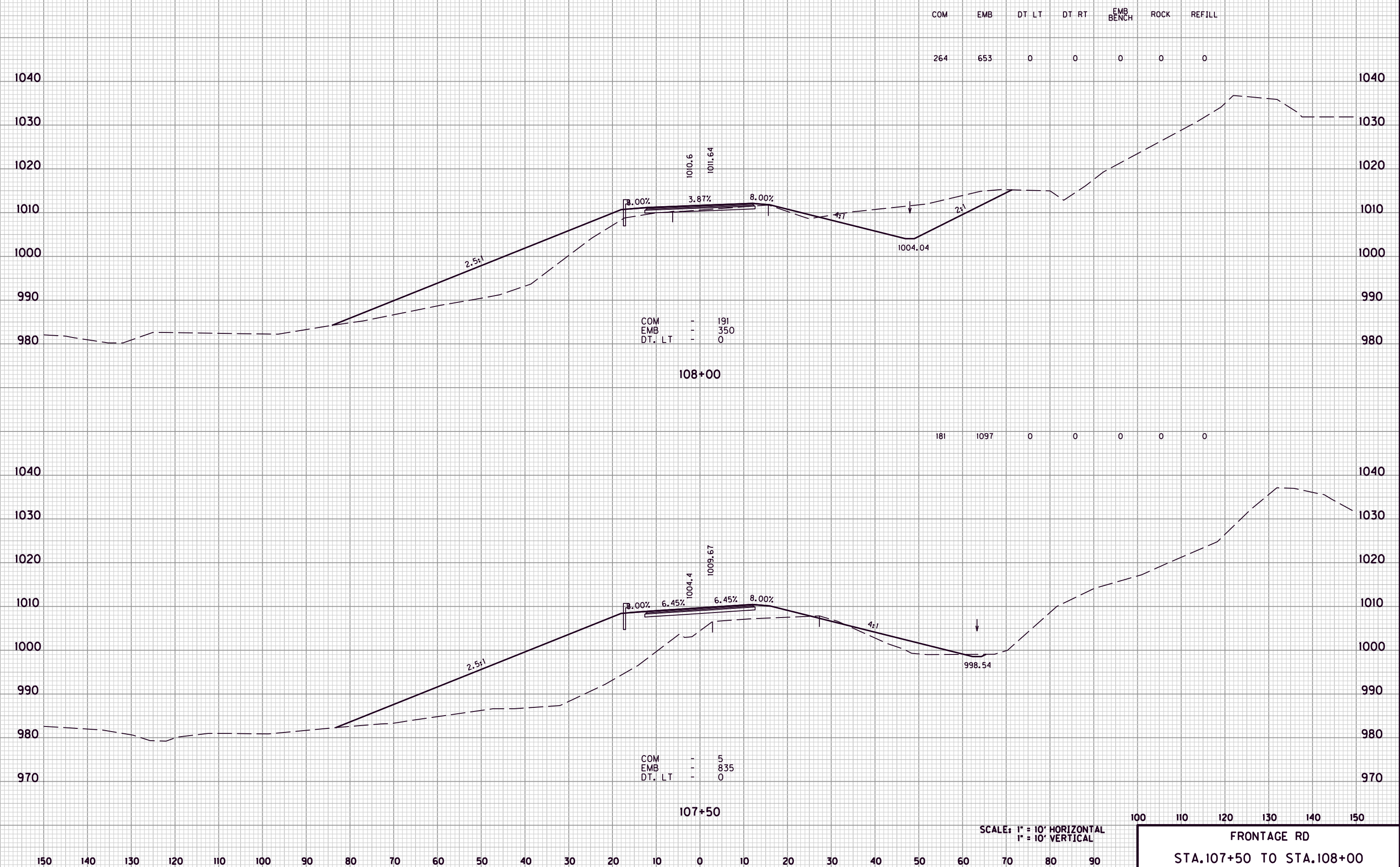


COM	-	90
EMB	-	1268
DT. LT	-	46

107+00

SCALE: 1" = 10' HORIZONTAL  
1" = 10' VERTICAL

100 110 120 130 140 150  
FRONTAGE RD  
STA.107+00 TO STA.107+00



FILE NAME: G:\ENGR\HDIB5.0\PHASE II\CAD\XSEC\APPROACHES.DGN

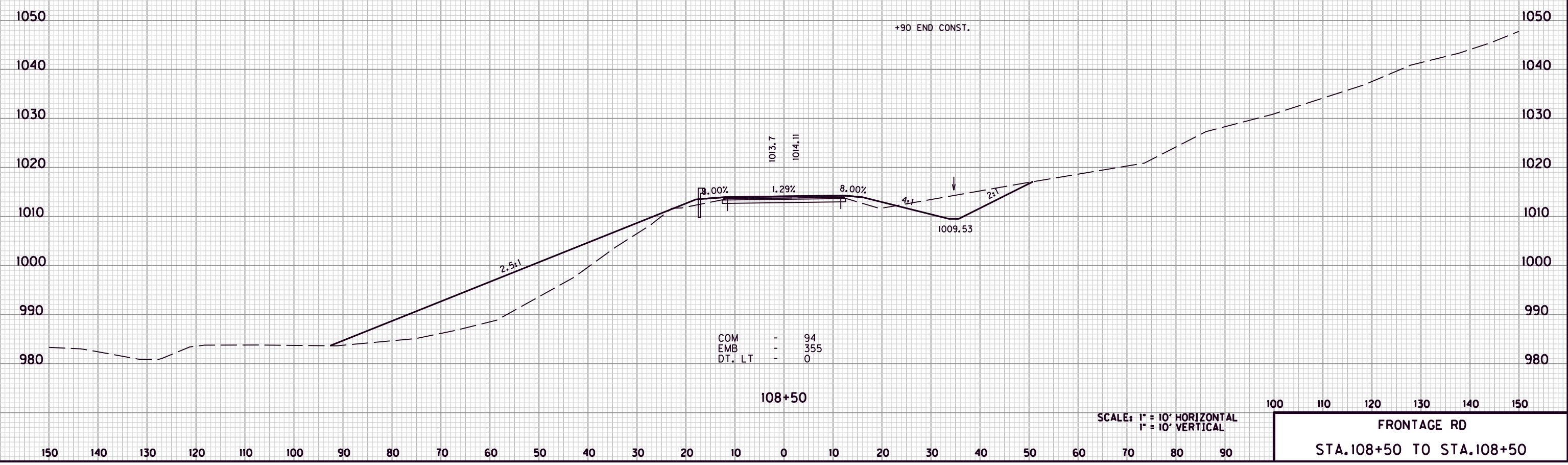
USER: msldps  
DATE PLOTTED: March 7, 2013

E-SHEET NAME:

MicroStation v8.11.7.443

	COM	EMB	DT LT	DT RT	EMB BENCH	ROCK	REFILL
FRONTAGE RD. TOTAL	685	44974	777	0	0	0	0
	70	263	0	0	0	0	0

FILE NAME: G:\ENGR\H0185.01\PHASE II\CAD\XSEC\APPROACHES.DGN  
 USER: msldps  
 DATE PLOTTED: March 7, 2013  
 E-SHEET NAME:  
 MicroStation v8.11.7.443



COM - 94  
 EMB - 355  
 DT. LT - 0

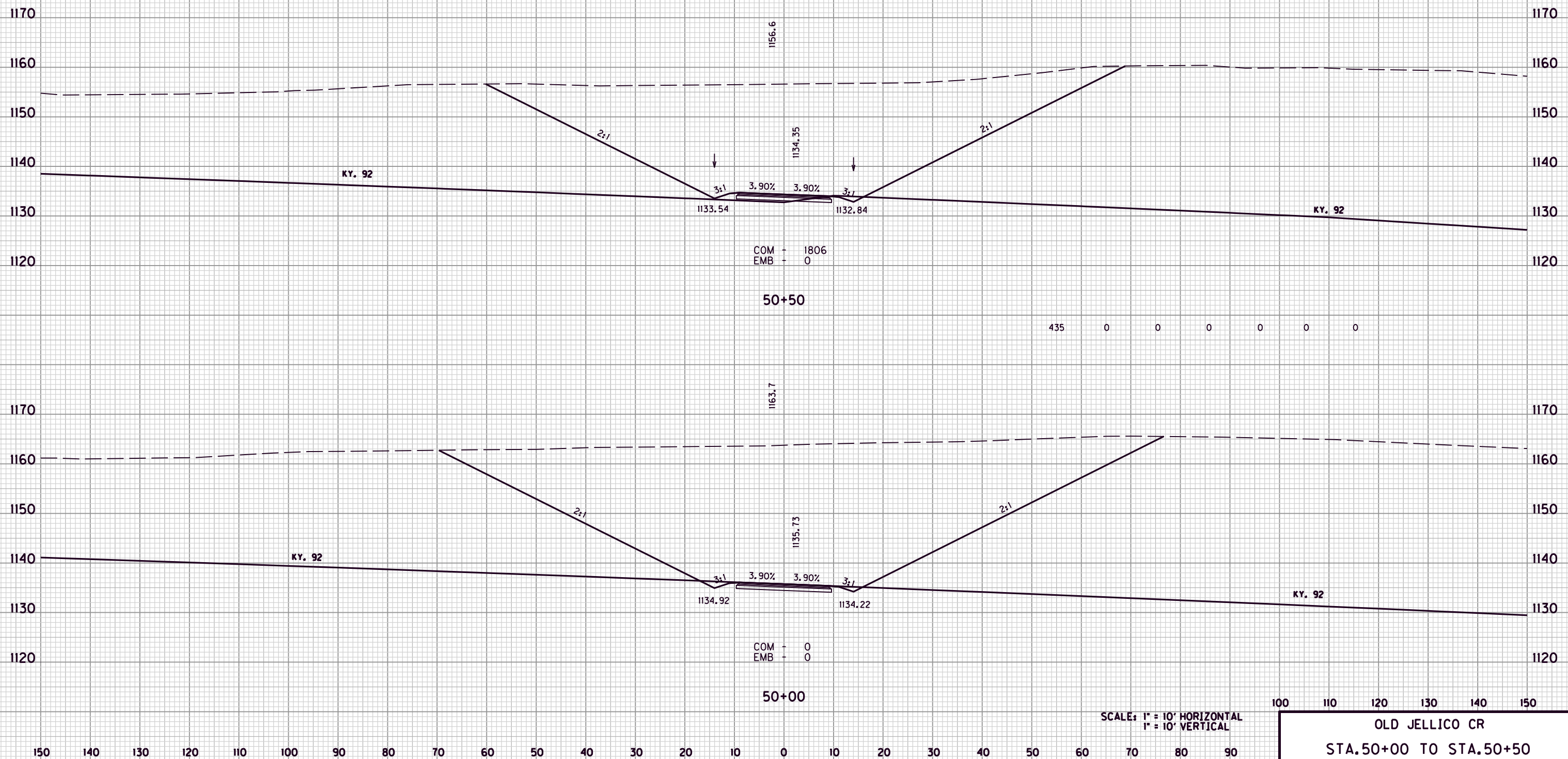
SCALE: 1" = 10' HORIZONTAL  
 1" = 10' VERTICAL

100 110 120 130 140 150  
 FRONTAGE RD  
 STA.108+50 TO STA.108+50



COUNTY OF	ITEM NO.	SHEET NO.
WHITLEY	11-279.10	X289

COM	EMB	DT LT	DT RT	EMB BENCH	ROCK	REFILL
2634	0	0	0	0	0	0



COM	EMB	DT LT	DT RT	EMB BENCH	ROCK	REFILL
435	0	0	0	0	0	0

COM + 1806  
 EMB + 0  
**50+50**

COM + 0  
 EMB + 0  
**50+00**

SCALE: 1" = 10' HORIZONTAL  
 1" = 10' VERTICAL

100 110 120 130 140 150

**OLD JELICO CR**  
**STA. 50+00 TO STA. 50+50**

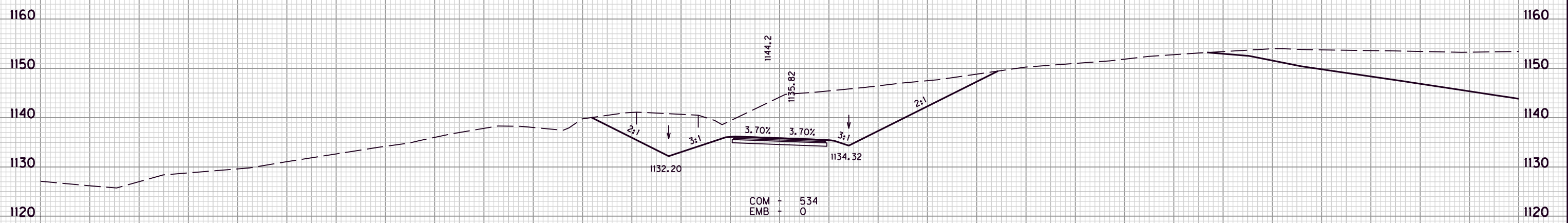
FILE NAME: G:\ENGR\H0185.01\PHASE 11\CAD\XSEC\APPROACHES.DGN

USER: msldps  
 DATE PLOTTED: March 7, 2013

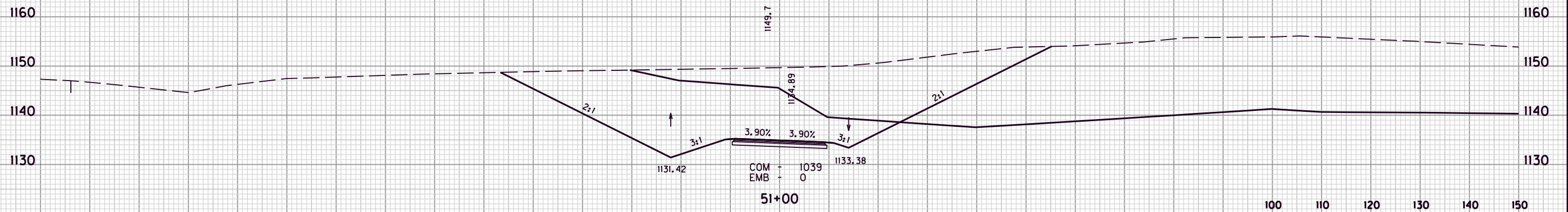
E-SHEET NAME:

MicroStation v8.11.7.443

COM	EMB	DT LT	DT RT	EMB BENCH	ROCK	REFILL
542	0	0	0	0	0	0



COM + 534  
EMB - 0  
**51+50**



COM + 1039  
EMB - 0  
**51+00**

SCALE: 1" = 10' HORIZONTAL  
1" = 10' VERTICAL

100 110 120 130 140 150

OLD JELICO CR  
STA. 51+00 TO STA. 51+50

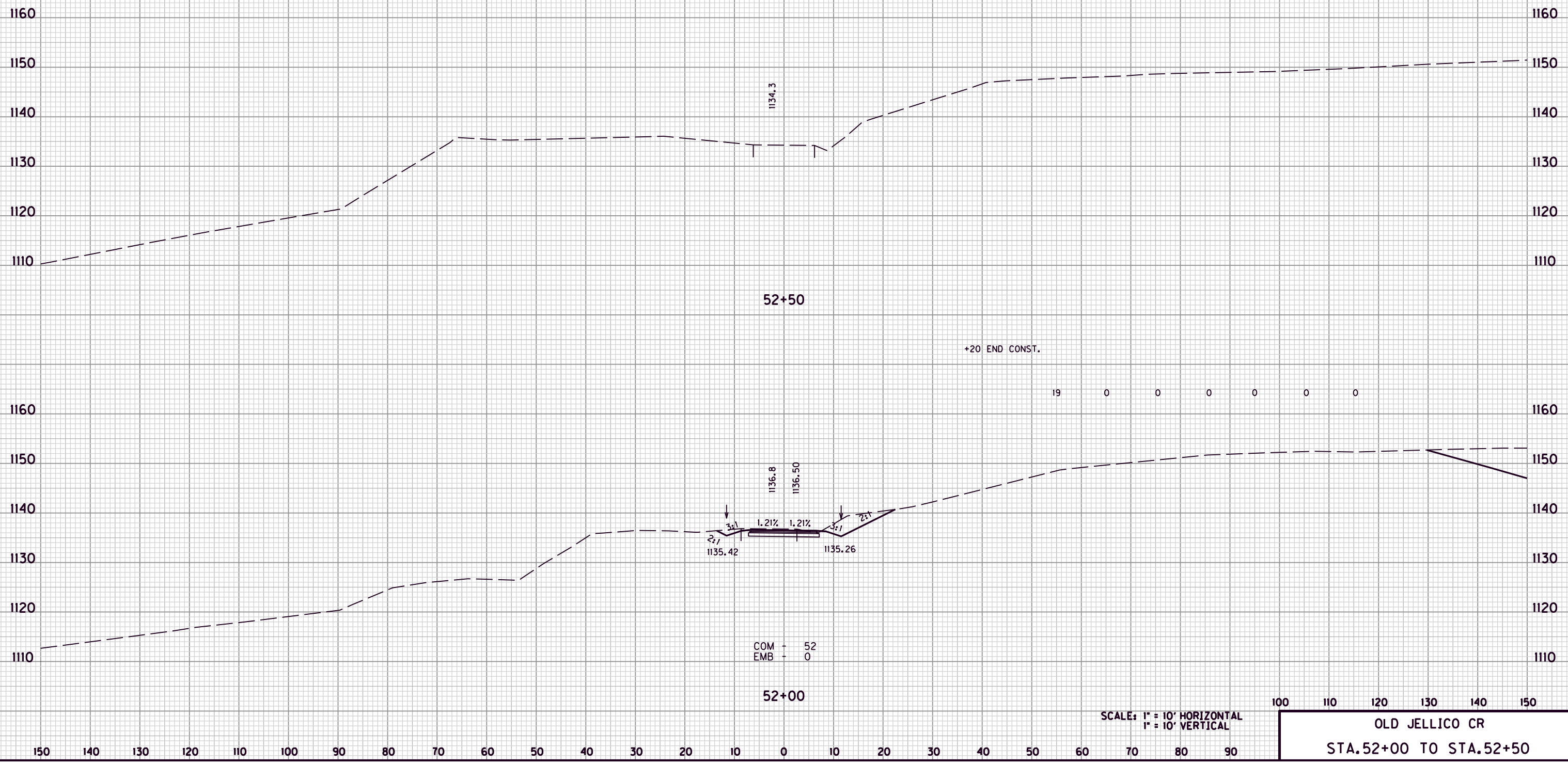
FILE NAME: G:\ENGR\H0185.01\PHASE II\CAD\XSEC\APPROACHES.DGN

USER: msldps  
DATE PLOTTED: March 7, 2013

E-SHEET NAME:

MicroStation v8.11.7.443

	COM	EMB	DT LT	DT RT	EMB BENCH	ROCK	REFILL
OLD JELlico CR TOTAL	5526	0	0	0	0	0	0



FILE NAME: G:\ENGR\HIBS\01PHASE I\ACAD\XSEC\APPROACHES.DGN

USER: msldps  
DATE PLOTTED: March 7, 2013

E-SHEET NAME:

MicroStation v8.11.7.443

SCALE: 1" = 10' HORIZONTAL  
1" = 10' VERTICAL

100 110 120 130 140 150  
OLD JELlico CR  
STA. 52+00 TO STA. 52+50

COUNTY OF	ITEM NO.	SHEET NO.
WHITLEY	11-279.10	X292

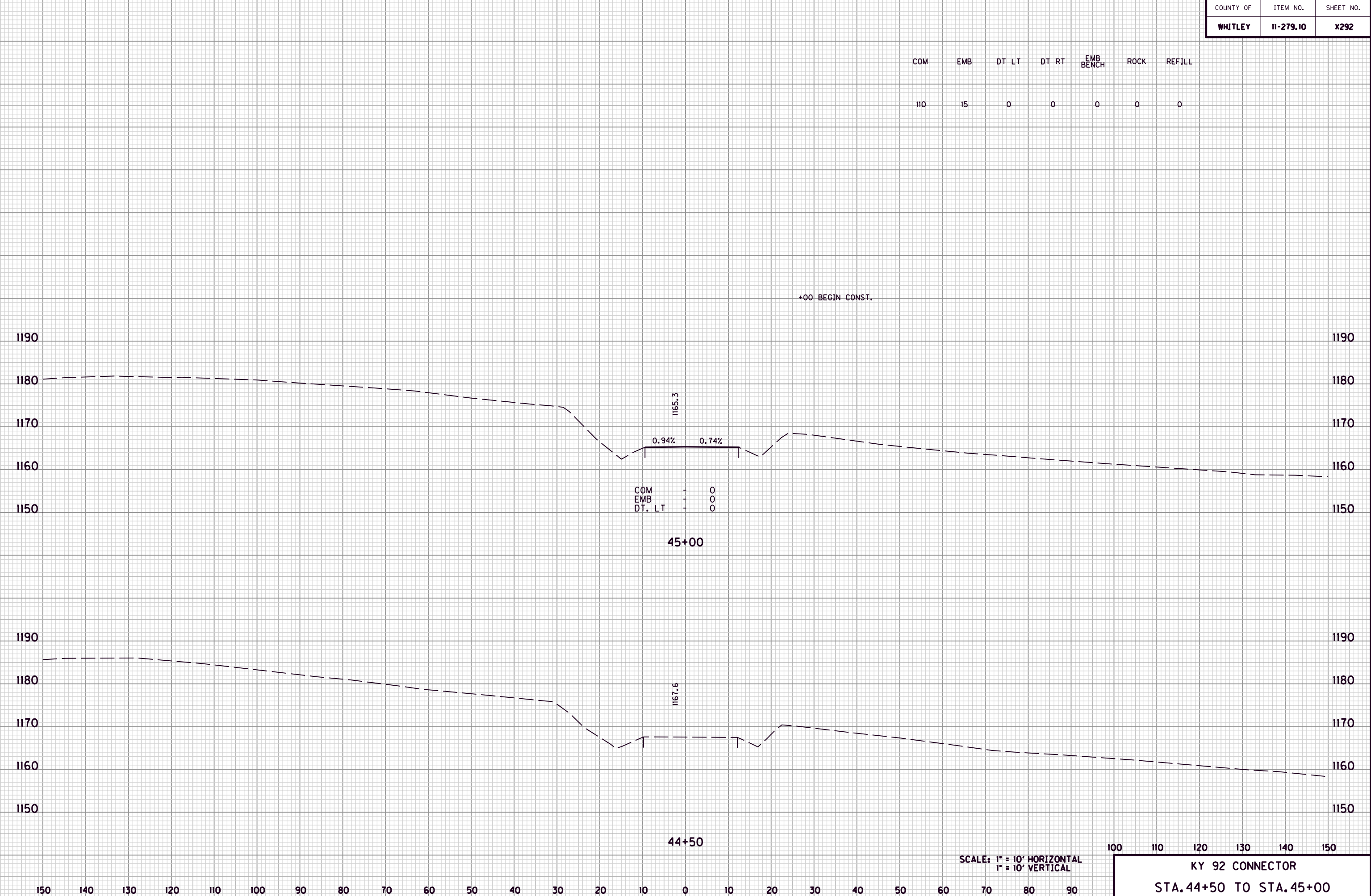
COM	EMB	DT LT	DT RT	EMB BENCH	ROCK	REFILL
110	15	0	0	0	0	0

FILE NAME: G:\ENGR\H0185.01\PHASE II\CAD\XSEC\APPROACHES.DGN

USER: msldps  
DATE PLOTTED: March 7, 2013

E-SHEET NAME:

MicroStation v8.11.7.443



COM	0
EMB	0
DT. LT	0

45+00

44+50

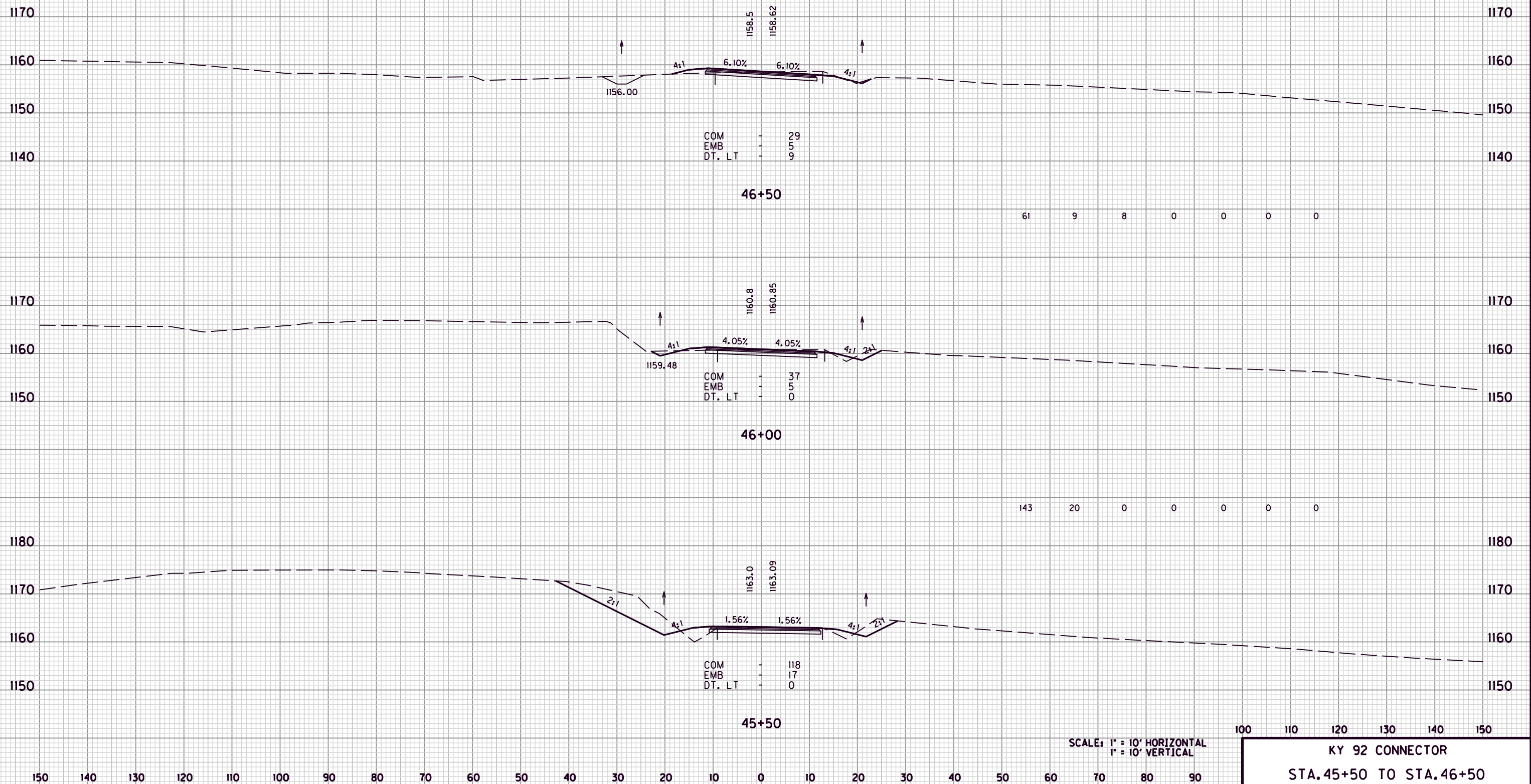
+00 BEGIN CONST.

SCALE: 1" = 10' HORIZONTAL  
1" = 10' VERTICAL

100 110 120 130 140 150

KY 92 CONNECTOR  
STA. 44+50 TO STA. 45+00

COM	EMB	DT LT	DT RT	EMB BENCH	ROCK	REFILL
33	17	8	0	0	0	0



COM	EMB	DT LT	DT RT	EMB BENCH	ROCK	REFILL
61	9	8	0	0	0	0
143	20	0	0	0	0	0

SCALE: 1" = 10' HORIZONTAL  
1" = 10' VERTICAL

100 110 120 130 140 150  
KY 92 CONNECTOR  
STA. 45+50 TO STA. 46+50

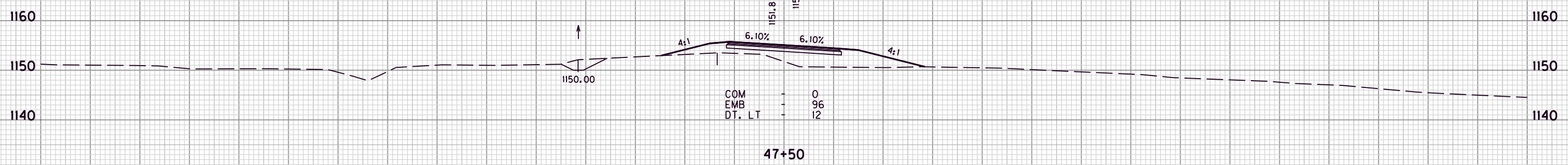
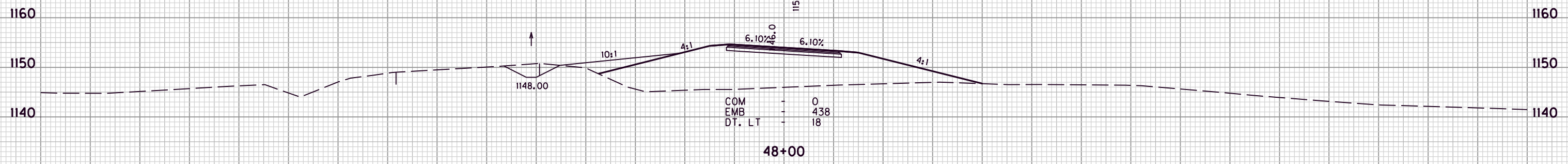
FILE NAME: G:\ENGR\H0185.01\PHASE II\CAD\XSEC\APPROACHES.DGN

USER: msldps  
DATE PLOTTED: March 7, 2013

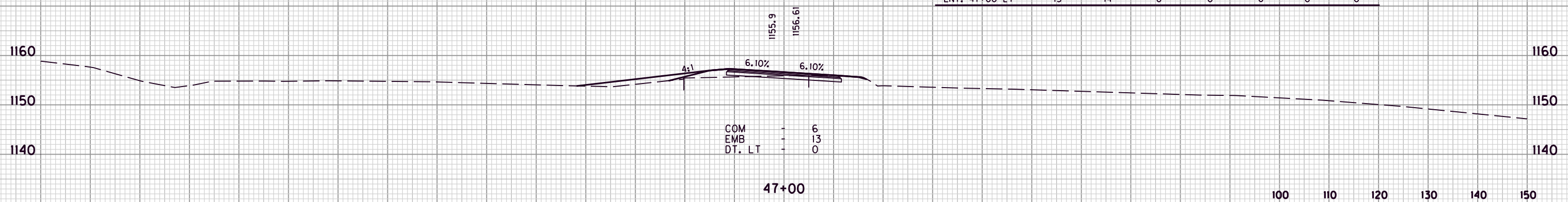
E-SHEET NAME:

MicroStation v8.11.7.443

COM	EMB	DT LT	DT RT	EMB BENCH	ROCK	REFILL
0	1061	43	0	0	0	0



2	41	4	0	0	0	0
ENT. 47+00 LT						
15	14	0	0	0	0	0



SCALE: 1" = 10' HORIZONTAL  
1" = 10' VERTICAL

100 110 120 130 140 150

KY 92 CONNECTOR  
STA. 47+00 TO STA. 48+00

FILE NAME: G:\ENGR\H085.0\PHASE II\CAD\XSEC\APPROACHES.DGN

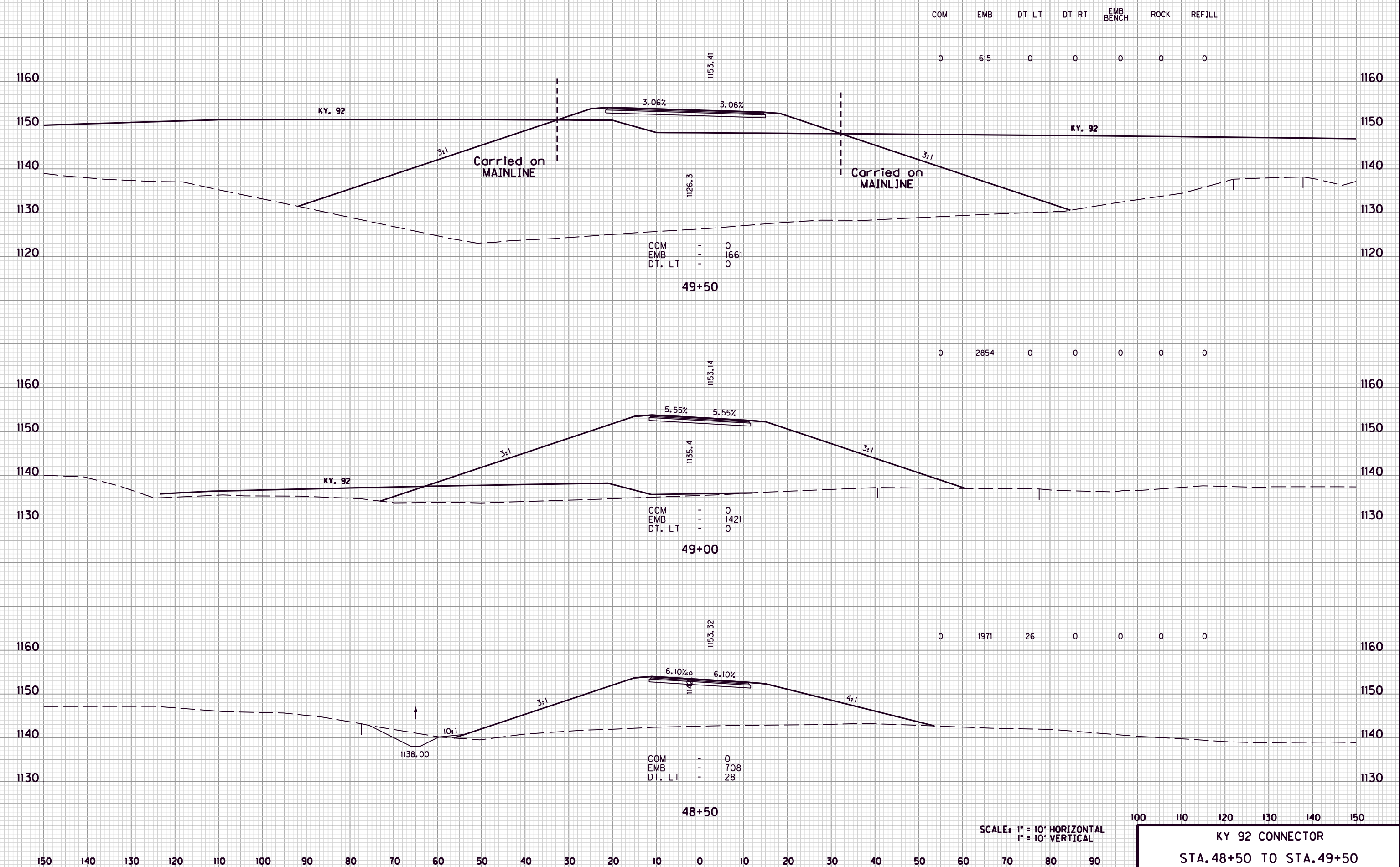
USER: msldps  
DATE PLOTTED: March 7, 2013

E-SHEET NAME:

MicroStation v8.11.7.443

150 140 130 120 110 100 90 80 70 60 50 40 30 20 10 0 10 20 30 40 50 60 70 80 90

FILE NAME: G:\ENGR\H0185.01\PHASE II\CAD\XSEC\APPROACHES.DGN  
 USER: msldps  
 DATE PLOTTED: March 7, 2013  
 E-SHEET NAME:  
 MicroStation v8.11.7.443



SCALE: 1" = 10' HORIZONTAL  
 1" = 10' VERTICAL

100 110 120 130 140 150

**KY 92 CONNECTOR**  
**STA. 48+50 TO STA. 49+50**

	COM	EMB	DT LT	DT RT	EMB BENCH	ROCK	REFILL
PROJECT TOTAL	682072	828435	14190	2998	13109	751277	188

KY 92 CONNECTOR TOTAL	363	612	49	0	0	0	0
-----------------------	-----	-----	----	---	---	---	---

2634      0      0      0      0      0      0

FILE NAME: G:\ENGR\HDIB5.0\PHASE II\CAD\XSEC\APPROACHES.DGN  
 USER: msldps  
 DATE PLOTTED: March 7, 2013  
 E-SHEET NAME:  
 MicroStation v8.11.7.443

